

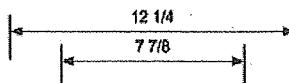
Current configuration

## Well Completion Diagram

API Well No: 05-009-06397-00						
Owner:	SANDLIN OIL CORP			Well Name:	LEACH	
County:	BACA	Field:	MIDWAY	Pool:		
Coordinates: X	600 FEL	Y	600 FSL	Sec:	10	Twp: 33S Rng: 42W

Note: Changes to the drawing do not effect the database

Bore Diameters (in.)



Cement Top: 0' mhd:U

8 5/8" SURF 513'

Cement Top: 2,660' mhd:U

4 1/2" 1ST 3,290'

2 3/8" Tubing 3,056'

Perfs. 2,986-3,063'

Casing repair - cut 6TS  
 Rtt welding Patch -  
 9 joints New casing  
 9 joints used casing  
 per - Sundry Forth  
 4  
 Approved 5/27/10

Total Vertical Depth 10,000'

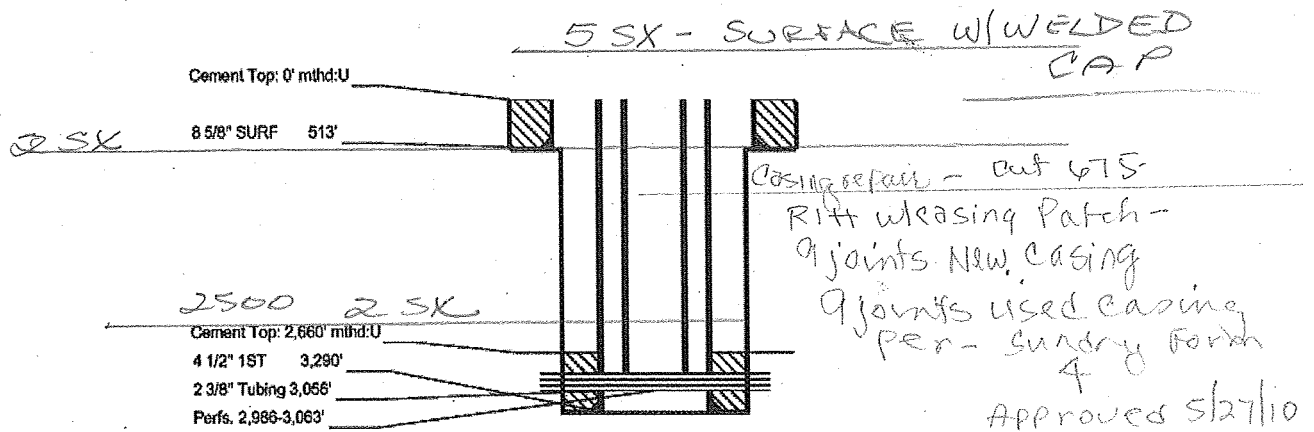
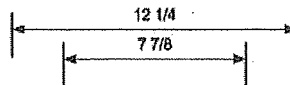
PROPOSED  
Configuration

## Well Completion Diagram

API Well No: 05-009-06397-00-					
Owner:	SANDLIN OIL CORP		Well Name:	LEACH	
County:	BACA	Field:	MIDWAY	Pool:	
Coordinates: X	600 FEL	Y	600 FSL	Sec: 10	Twp: 33S Rng: 42W

Note: Changes to the drawing do not effect the database

Bore Diameters (in.)



Total Vertical Depth 10,000'