






Legend

-  Excavation Extent
(Collected via Trimble GPS)
-  Underground Flowline Location
(Collected via Trimble GPS)
-  Proposed Soil Boring Location

Notes

All locations are approximate unless otherwise noted.
 GPS – Global Positioning System


0 ft. 25 ft. 50 ft. 

Image Source: Google Earth; July 2019
 Projection: WGS 84 UTM Zone 13 North

DATE:	May 2, 2023
DESIGNED BY:	C. Hamlin
DRAWN BY:	R. Aronoff



Tasman, Inc.
 6855 W. 119th Ave.
 Broomfield, CO 80020

PDC Energy, Inc. – DJ Basin
Former Howard 14-18 Wellhead
 SWSW, Section 18, Township 5 North, Range 64 West
 Weld County, Colorado

**PROPOSED SOIL SAMPLE
 LOCATION MAP**

**FIGURE
 3**