Company: Lapaix Resources Inc.
Well: Kaiser Lake 1-2-3-4
Field: Wildcat
Province: Alberta
Date: 2-Jan-2011
Time: 14:00
Depth Reference: KB 0.0 m
Elevation: KB 0.0 m, DF 0.0 m, GL 0.0 m
Log Type: Triple Combo
Run: 1
Logged Interval: 1.0 m - 1.0 m
Max Temp: 0.0 °C
Max Deviation: 0.0 °
Bit Size: 0.0 mm
Mud Type: Unknown
Mud Density: 0.0 kg/m³
Mud Resistivity: 0.0 Ω·m
Rm Temp: 0.0 °C
Rmf Temp: 0.0 °C
Rmc Temp: 0.0 °C
Rm Meas Type: Unknown
Rmf Meas Type: Unknown
Rmc Meas Type: Unknown
Recorded By: Unknown
Witnessed By: Unknown

Lapaix Resources Inc. Lot 4 PLN 1111
Kaiser Lake 1-2-3-4 Wildcat Alberta
Kaiser Lake Field Wildcat Alberta
Triple Combo Run 1 Logged Interval 1.0 m - 1.0 m
Triple Combo Run 1 Logged Interval 1.0 m - 1.0 m

Triple Cos For Kaiser Lake 1-2-3-4 Wildcat

Data Page
Received with EDR Data Analysis Premium

Company: Lapaix Resources Inc.
Well: Kaiser Lake 1-2-3-4
Field: Wildcat
Province: Alberta
Date: 2-Jan-2011
Time: 14:00
Depth Reference: KB 0.0 m
Elevation: KB 0.0 m, DF 0.0 m, GL 0.0 m
Log Type: Triple Combo
Run: 1
Logged Interval: 1.0 m - 1.0 m
Max Temp: 0.0 °C
Max Deviation: 0.0 °
Bit Size: 0.0 mm
Mud Type: Unknown
Mud Density: 0.0 kg/m³
Mud Resistivity: 0.0 Ω·m
Rm Temp: 0.0 °C
Rmf Temp: 0.0 °C
Rmc Temp: 0.0 °C
Rm Meas Type: Unknown
Rmf Meas Type: Unknown
Rmc Meas Type: Unknown
Recorded By: Unknown
Witnessed By: Unknown

Data Page
Received with EDR Data Analysis Premium

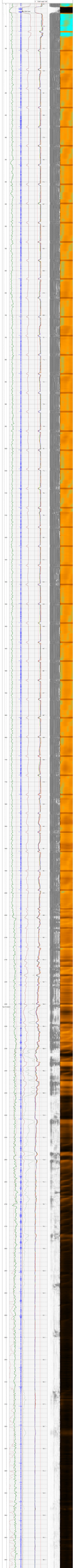


Depth
Gamma Ray
Caliper
Bit Size
Resistivity
Deep Resistivity
Shallow Resistivity
Density
Porosity
Lithology
Formation Tops
Casing
Cement
Perforations
Fluid Type
Drilling Rate
Mud Weight
Hole Condition
Potential Pay
Comments
Gas Show
Oil Show
Water Show
Coal
Shale
Sandstone
Limestone
Dolomite
Anhydrite
Salt
Basement
Formation Top
Casing Shoe
Cement Top
Perforation
Fluid Contact
Drilling Break
Mud Change
Hole Problem
Potential Pay Zone
Comment
Gas Show
Oil Show
Water Show
Coal Seam
Shale Break
Sandstone Unit
Limestone Unit
Dolomite Unit
Anhydrite Bed
Salt Bed
Basement Top
Formation Top
Casing Shoe
Cement Top
Perforation Interval

Recorded with 2000 PSI Surface Induced Pressure

Database File	chevron_gig_em_state_y9_751_01_rcbl.db
Dataset Pathname	Repeat
Presentation Format	rbl_all_8_2020_t
Dataset Creation	Thu Apr 06 07:19:35 2023
Charted by	Depth in Feet scaled 1:240

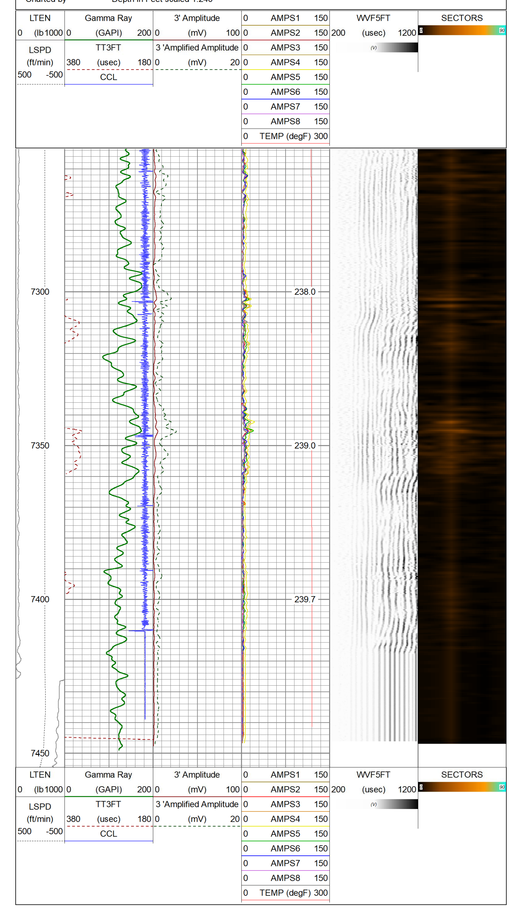

Sensor	Offset (ft)	Schematic	Description	Length (ft)	O.D. (in)	Weight (lb
			Cable Head-Titan_144 1 7/16" Titan Cable Head	1.03	1.44	2.00
CCL	15.45		CCL-275CCL_6MAG (275CCL_6MAG_Base) '050-CC275-0100 (6 MAG CCL SGL PIN)	2.72	2.75	
			CENT-tekco	2.00	4.50	3.00
TEMP	11.56					
WVFS8	9.27		PROBE-RBT-DIGITAL-RBL-DCT (1411-220) Probe 2 3/4" Radii Bond with Temp-Corrosion Package	9.21	2.75	105.00
WVFS7	9.27					
WVFS6	9.27					
WVFS5	9.27					
WVFS4	9.27					
WVFS3	9.27					
WVFS2	9.27					
WVFS1	9.27					
WVFCAL	9.27					
WVF3FT	9.27					
WVF5FT	8.27					
CCL$2	4.20					
DCCL	4.20					
CCL$1	4.20					
GCT_TEMP	3.41					
GR	2.83		PROBE-GR/DCCL-275 Probe GCT (2107026) 'Probe 2 3/4" Gamma Ray/Temp/CCL 6 Pin	4.75	2.75	60.00
			CENT-Overbody	2.00	4.50	3.00
			Bullnose-PROBE 'Probe Go Pin Pressure Cap	0.33	1.38	1.00

Dataset:	chevron_gig_em_state_y9_751_01_rcbl.db: field/well/run1/Main.1
Total length:	18.04 ft
Total weight:	177.00 lb
O.D.:	4.50 in

Calibration Report

Database File	chevron_gig_em_state_y9_751_01_rcbl.db
Dataset Pathname	Main.1
Dataset Creation	Thu Apr 06 08:45:53 2023

Gamma Ray Calibration Report

Serial Number:	2107026	
Tool Model:	275 Probe GCT	
Performed:	Wed Sep 21 08:38:08 2022	
Calibrator Value:	200.0	GAPI
Background Reading:	43.9	cps
Calibrator Reading:	269.1	cps
Sensitivity:	0.8881	GAPI/cps

Segmented Cement Bond Log Calibration Report

Serial Number:	1411-220	
Tool Model:	RBL-DCT	
Calibration Casing Diameter:	5.500	in
Calibration Depth:	-1.517	ft

Master Calibration, performed (Derived):

	Raw (v)		Calibrated (mv)		Results	
	Zero	Cal	Zero	Cal	Gain	Offset
3'	-0.004	0.753	0.500	71.921	94.335	0.849
CAL	0.846	0.849				
5'	-0.001	0.736	0.500	71.921	96.900	0.610
SUM						
S1	-0.016	0.820	0.000	100.000	119.562	1.938
S2	-0.014	0.769	0.000	100.000	127.567	1.844
S3	-0.014	0.781	0.000	100.000	125.754	1.758
S4	-0.012	0.833	0.000	100.000	118.458	1.368
S5	-0.009	0.850	0.000	100.000	116.503	1.001
S6	-0.010	0.831	0.000	100.000	118.827	1.196
S7	-0.013	0.872	0.000	100.000	113.011	1.459
S8	-0.020	0.873	0.000	100.000	112.001	2.227

Air Zero Calibration, performed Wed Apr 5 11:23:31 2023:

	Raw (v)	Calibrated (v)	Results
	Zero	Zero	Offset
3'	0.006	0.000	-0.001
5'	0.008	0.000	0.000
SUM			
S1	0.000	0.000	-0.000
S2	0.005	0.000	0.000
S3	0.005	0.000	-0.000
S4	0.005	0.000	0.000
S5	0.005	0.000	-0.000
S6	0.005	0.000	-0.001
S7	0.004	0.000	0.000
S8	0.005	0.000	-0.000

Temperature Calibration Report

Serial Number:	1411-220			
Tool Model:	RBL-DCT			
Performed:	Fri Mar 3 13:46:04 2023			
	Reference		Reading	
Low Reference:	0.00	degF	0.00	degF
High Reference:	1.00	degF	1.00	degF
Gain:	0.90			
Offset:	0.00			
Delta Spacing	1			

Company	CHEVRON
Well	Gig-Em State Y9-751
Field	WATTENBERG
County	WELD
State	CO