

Site Diagram Proposed Soil Borings

Caerus Oil and Gas LLC

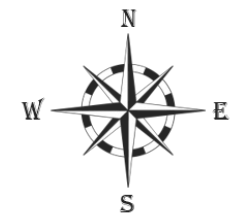
B9E

(DUNN-67S92W /9NWNE)




COGCC Location ID: 334833

Garfield County

NENW Sec. 9 T7S-R92W



Legend

-  Proposed Soil Boring
-  Proposed Background Boring
-  Final Excavation Extent – 10/13/2021

Spatial data was collected using a handheld GPS unit with submeter accuracy. Illustration discrepancies may be present in this diagram due to the inherent limitations of data accuracy for both project data and the underlying aerial imagery. The position of illustrated data may have been manually adjusted to align with the aerial imagery in a manner more representative of field conditions for presentation purposes only.

Map created by: Andrew Smith on 03/09/2023.