Company	Petro-Canada Oil and Gas
Well	Hibernia P-99
Field	Hibernia
County	Offshore Newfoundland
State	Offshore Newfoundland
Country	Canada
Surface Location	Lat: 46 45 59.000 N Long: 048 46 59.000 W
Other Services	CNTG HRLA PEX AIT-H
Permanent Datum	Rotary Table
Log Measured From	Rotary Table
Drilling Measured From	Rotary Table
Elevation	0 m
Elevation	0 m
Elevation	0 m
API Serial No.	50-133-20546-00

Hibernia P-99

Petro-Canada Oil and Gas

Offshore Newfoundland

Canada

Log Measured From Rotary Table

Permanent Datum Rotary Table

Elevation 0 m

Elevation 0 m

Elevation 0 m

API Serial No. 50-133-20546-00

Depth Scale 1" = 10'

Company: Petro-Canada Oil and Gas
Well: Hibernia P-99
Field: Hibernia
County: Offshore Newfoundland
State: Offshore Newfoundland
Country: Canada
Surface Location: Lat: 46 45 59.000 N, Long: 048 46 59.000 W
Other Services: CNTG, HRLA, PEX, AIT-H
Permanent Datum: Rotary Table
Log Measured From: Rotary Table
Drilling Measured From: Rotary Table
Elevation: 0 m
Elevation: 0 m
Elevation: 0 m
API Serial No.: 50-133-20546-00

Depth Scale 1" = 10'

Run No.	Date	Time	Depth Driller	Depth Logger	Bottom Log Interval	Top Log Interval	Casing Size	Bit Size
1	2-Jun-2000	0:00	0 m	0 m	0 m	0 m	0 m	0 m

Run No.	Tool Type	Serial No.	Tool Length	Max Temp	Max Pressure
1	CNTG	0	0 m	0	0
1	HRLA	0	0 m	0	0
1	PEX	0	0 m	0	0
1	AIT-H	0	0 m	0	0







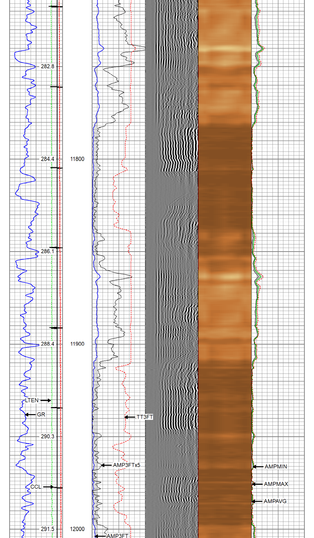

Repeat Pass 5" = 100'

Database File	caerus_fed_14d-26-496_rctd_cnfcaerus_fed_14d-26-496_rctd_cnt.db
Dataset Pathname	repeat
Presentation Format	tegrctd
Dataset Creation	Wed May 03 13:53:47 2023
Charted by	Depth in Feet scaled 1:240

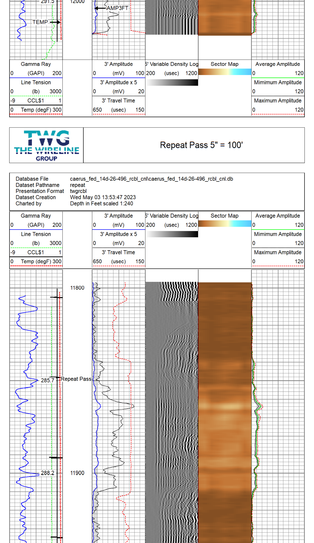

Database File	c:\programdata\wireline\cdatacaerus_fed_14d-26-496_rctd_cnfcaerus_fed_14d-26-496_rctd_cnt.db
Dataset Pathname	main
Dataset Creation	Wed May 03 13:59:30 2023

Compensated Neutron Calibration Report

Serial Number: FW1409-35
Tool Model: 2750Xg

TANK CALIBRATION — Mon Jan 30 16:01:15 2023

	Tool Ratio	Tank Ratio	K-Factor
Tank Calibration	10.9772	11.6940	1.0653

Detector: Readings

Short Space	765.97	cps
Long Space	69.78	cps

Gamma Ray Calibration Report

Serial Number: 110254
Tool Model: GCT375-0001
Performed: Tue May 2 13:30:24 2023

Calibrator Value: 148.4 GAPI

Background Reading: 51.1 cps
Calibrator Reading: 276.7 cps

Sensitivity: 0.6578 GAPI/cps

Inclinometer Calibration Report

Performed: (Not Performed)

	Low Read.	High Read.	Low Ref.	High Ref.	
X Accelerometer	0.00	1.00	0.00	1.00	gee
Y Accelerometer	0.00	1.00	0.00	1.00	gee
Z Accelerometer	0.00	1.00	0.00	1.00	gee

Segmented Cement Bond Log Calibration Report

Serial Number: FW1312-30
Tool Model: Probe275acc

Calibration Casing Diameter: 4.500 in
Calibration Depth: 30.008 ft

Master Calibration, performed Tue May 2 06:37:00 2023:

	Raw (v)		Calibrated (mv)		Results	
	Zero	Cal	Zero	Cal	Gain	Offset
3'	0.005	0.574	0.150	81.196	142.389	-0.573
CAL	0.005	0.755				
5'	0.006	0.259	0.150	81.196	320.553	-1.810
SUM						
S1	0.005	0.587	0.000	100.000	171.762	-0.908
S2	0.006	0.554	0.000	100.000	172.878	-1.042
S3	0.005	0.662	0.000	100.000	152.180	-0.717
S4	0.006	0.603	0.000	100.000	167.461	-0.924
S5	0.004	0.526	0.000	100.000	191.756	-0.861
S6	0.005	0.508	0.000	100.000	198.584	-0.960
S7	0.005	0.560	0.000	100.000	180.190	-0.906
S8	0.004	0.634	0.000	100.000	158.698	-0.657

Internal Reference Calibration, performed (Not Performed):

	Raw (v)		Calibrated (v)		Results	
	Zero	Cal	Zero	Cal	Gain	Offset
CAL	0.000	0.000	0.005	0.755	1.000	0.000

Air Zero Calibration, performed Tue May 2 06:37:20 2023:

	Raw (v)	Calibrated (v)	Results
	Zero	Zero	Offset
3'	0.005	0.000	0.000
5'	0.006	0.000	-0.000
SUM			
S1	0.005	0.000	0.000
S2	0.006	0.000	0.000
S3	0.005	0.000	0.000
S4	0.006	0.000	0.000
S5	0.004	0.000	0.000
S6	0.005	0.000	-0.000
S7	0.005	0.000	0.000
S8	0.004	0.000	0.000

Inclinometer Calibration Report

Performed: Thu Jul 28 15:46:49 2022

	Low Read.	High Read.	Low Ref.	High Ref.	
X Accelerometer	-931.00	904.00	-1.00	1.00	gee
Y Accelerometer	-899.00	884.00	-1.00	1.00	gee
Z Accelerometer	1.47	886.18	0.00	1.00	gee

Sensor	Offset (ft)	Schematic	Description	Length (ft)	O.D. (in)	Weight (lb)
GCT_PAXR	20.04					
mSec_Count	20.04		1Tran CHS 1375 MOD 1Tran Modified 1.38" Assembled Electric Cable Head with 1" Fishing Neck	1.04	1.38	1.00
RBT_Status	20.04					
Error_Cl	20.04					
			ISO BS CENT-2710-4500 1Slip Over 2-3/4" LD to 4 1/2" O.D. Casing Bow Spring Centralizer	1.33	3.25	10.00
			1WITRacc-Probe275acc (FW1312-30) 2.75" Radial Corrosion with accelerometer	8.75	2.75	110.00
WVFS8	14.50					
WVFS7	14.50					
WVFS6	14.50					
WVFS5	14.50					
WVFS4	14.50					
WVFS3	14.50					
WVFS2	14.50					
WVFS1	14.50					
WVFSFT	14.50					
WVFSPT	13.50					
RBT_ACC2	10.25					
RBT_ACC1	10.25					
RBT_ACC3	10.25					
GCT_ACC2	10.25					
WVFSYAC	10.25					
WVFSAZ	10.25					
CCL&T	9.38		ISO BS CENT-2710-4500 1Slip Over 2-3/4" LD to 4 1/2" O.D. Casing Bow Spring Centralizer	1.33	3.25	10.00
GCT_Temp	8.64					
GR	7.99		1CAccl GCT375-0001 (110254) 1Probe 2 7/3 5 Pin Gamma Ray - CCL w/ Temp	5.01	2.75	55.00
GCT_SelTemp	6.90					
GCT_ACC2	5.24					
GCT_ACC1	5.24					
GCT_ACC3	5.24					
			CNT 27CSg (FW1409-35) 1Probe Digital CNL	5.24	2.75	40.00
CNLSC	1.91					
CNSSC	1.48		ISO BS CENT-2710-4500 1Slip Over 2-3/4" LD to 4 1/2" O.D. Casing Bow Spring Centralizer	1.33	3.25	10.00
		0.00				

Dataset:	caerus_fed_14d-26-496_rctd_cnt.db: field/well/run1/main
Total length:	20.54 ft
Total weight:	236.00 lb
O.D:	3.25 in

Company	Caerus Oil and Gas LLC.
Well	BJU B26 Fed 14D-26-496
Field	Grand Valley
County	Garfield
State	Colorado

Radial Cement Bond
Gamma Ray
Casing Collar Log