

Site Diagram Proposed Sampling

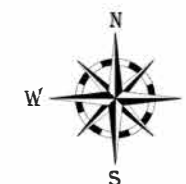
Caerus Oil and Gas LLC

A03 Vault Valve Release



COGCC Spill/Release ID: 481663

Garfield County

SESE Sec. 3 T5S-R96W



Legend

-  Point of Release
-  Proposed Soil Boring

Spatial data was collected using a handheld GPS unit with submeter accuracy. Illustration discrepancies may be present in this diagram due to the inherent limitations of data accuracy for both project data and the underlying aerial imagery. The position of illustrated data may have been manually adjusted to align with the aerial imagery in a manner more representative of field conditions for presentation purposes only.

Map created by: Miranda Beard on 04/26/2023.

600 ft