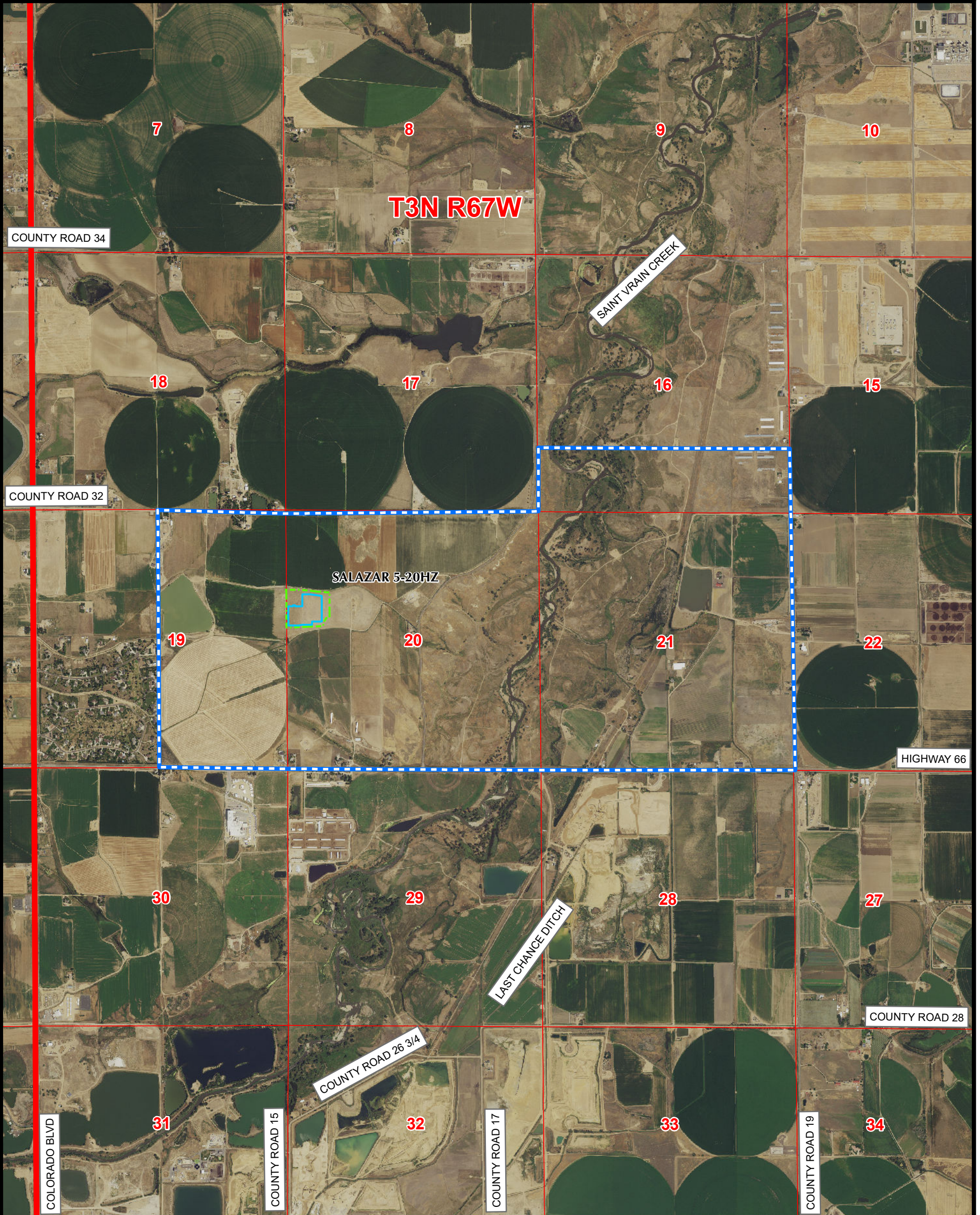





SALAZAR OIL AND GAS DEVELOPMENT PLAN
SALAZAR 5-20HZ

SECTION 20, TOWNSHIP 3 NORTH, RANGE 67 WEST, 6TH P.M., WELD COUNTY, COLORADO



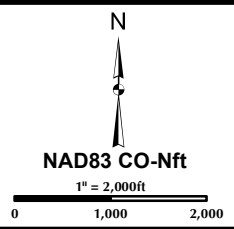
K:\ANADARKO\2021\2021_84_SALAZAR_T3N_R67W_SEC_20\GIS\FORM 2\SALAZAR_OGDP_MAP.mxd 4/6/2023 12:04:45 AM

Legend

-  PROPOSED WORKING PAD SURFACE
-  PROPOSED OIL & GAS LOCATION
-  OGDP BOUNDARY

**Kerr-McGee Oil &
 Gas Onshore LP**
 1099 18th Street
 Denver, Colorado 80202


609 Consulting, LLC
 LOVELAND OFFICE
 6706 North Franklin Avenue
 Loveland, Colorado 80538
 Phone 970-776-4331
 SHERIDAN OFFICE
 1095 Saberton Avenue
 Sheridan, Wyoming 82801
 Phone 307-674-0609



Drawn by: AK
 Revised:

Date: 5 Apr 2023
 Date: