
Company
Well
Field
County
State
Other Services
Permanent Datum
Log Measured From
Drilling Measured From
Date
Run Number
Depth Driller
Depth Logger
Bottom Logged Interval
Top Log Interval
Casing Driller Size @ Depth
Casing Logger Size @ Depth
Bit Size
Type Fluid in Hole
Density / Viscosity
pH / Fluid Loss
Source of Sample
Rm @ Meas. Temp.
Rmf @ Meas. Temp.
Rmc @ Meas. Temp.
Source Rmf / Rmc
Rm @ BHT
Max Rec. Temp. °F
Equipment Location
Recorded By
Witnessed By
Cash Transportation Services and Supplies ***
Cash Transportation Services
Cash Transportation Services
Cash Transportation Services


Repeat Pass

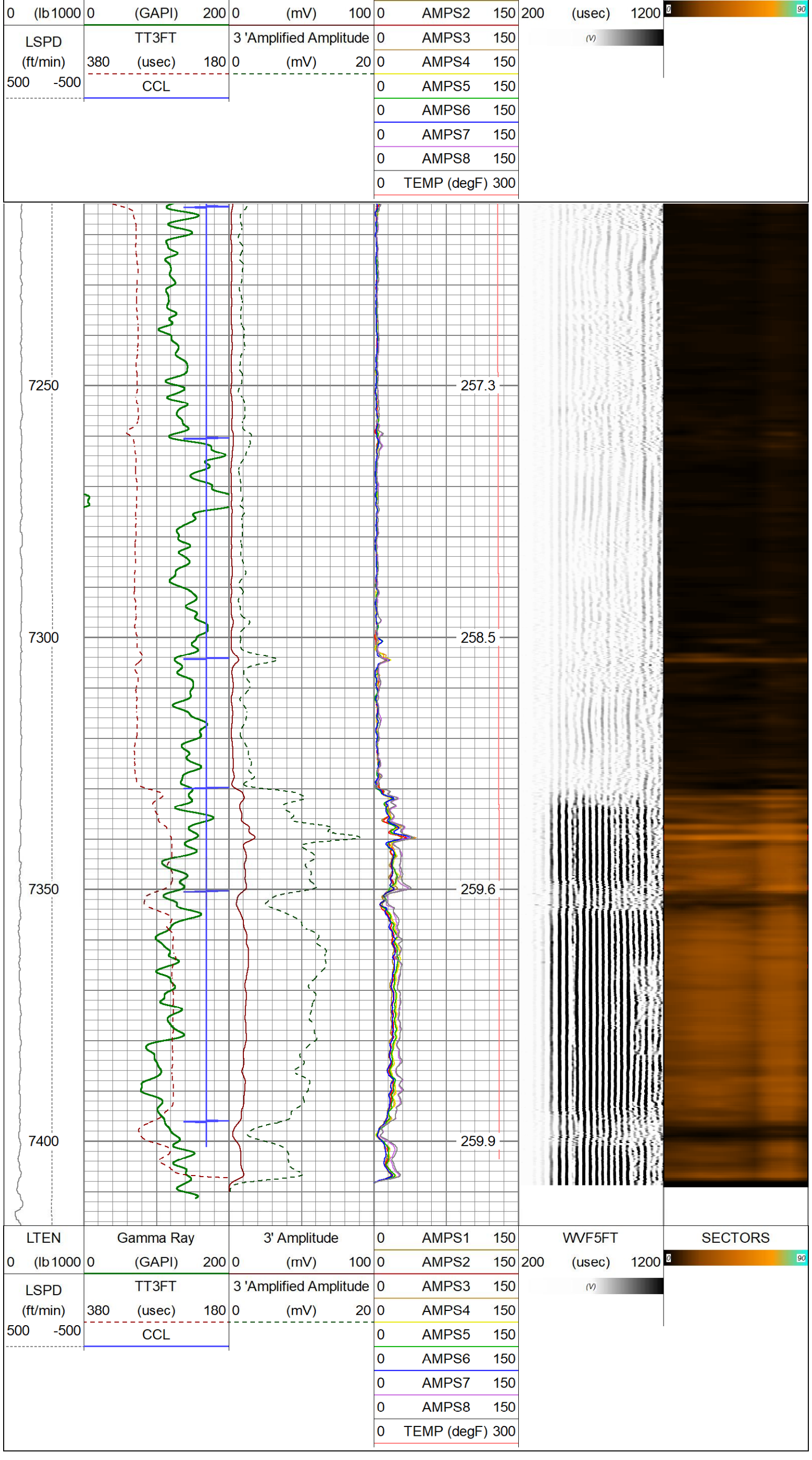

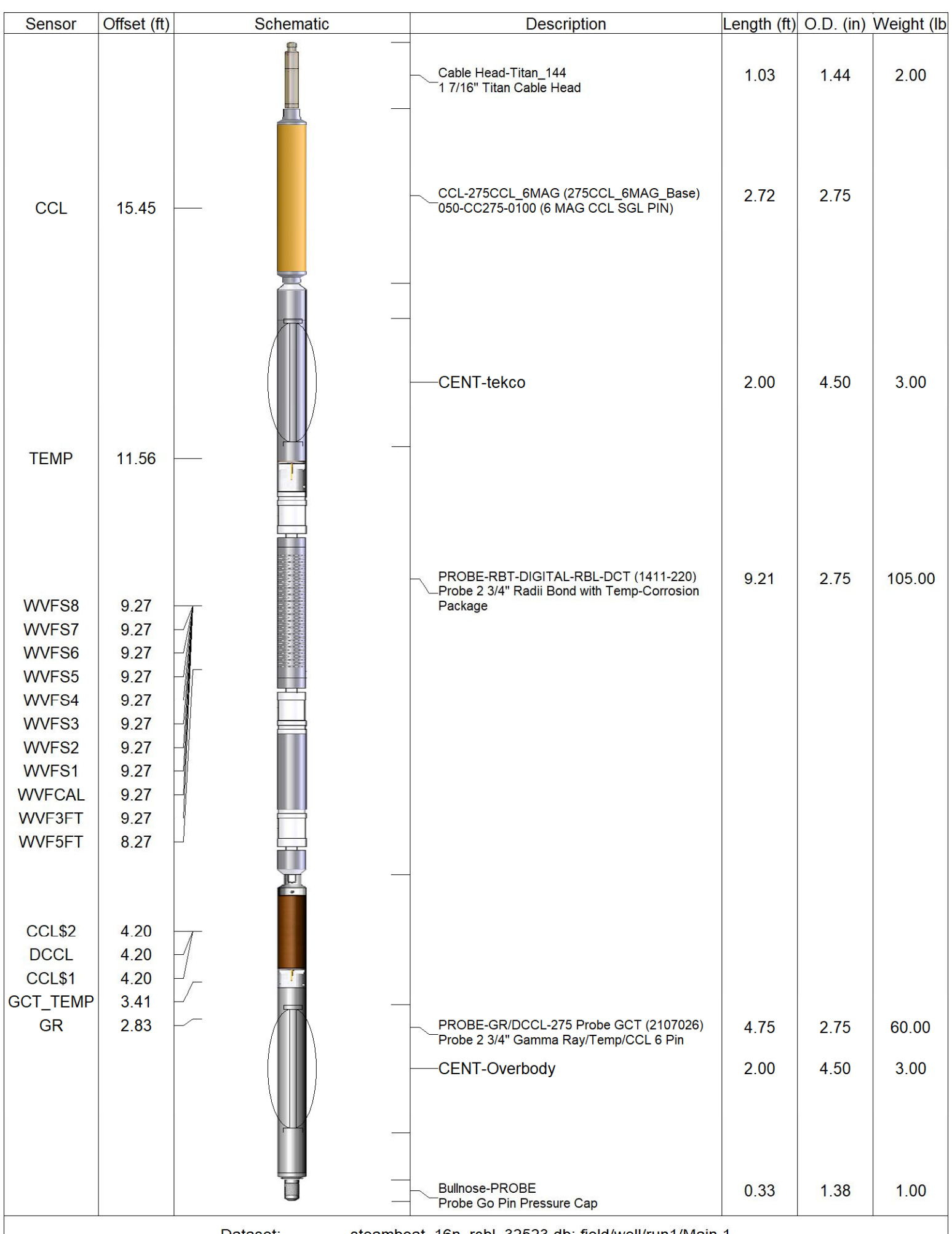

Dataset: steamboat_16n_rcbl_32523.db: field/well/run1/Main.1
Total length: 18.04 ft
Total weight: 177.00 lb
O.D.: 4.50 in

Calibration Report

Database File steamboat_16n_rcbl_32523.db
Dataset Pathname Main.1
Dataset Creation Sun Mar 26 20:14:25 2023

Gamma Ray Calibration Report

Serial Number: 2107026
Tool Model: 275 Probe GCT
Performed: Wed Sep 21 08:38:08 2022

Calibrator Value: 200.0 GAPI

Background Reading: 43.9 cps
Calibrator Reading: 269.1 cps

Sensitivity: 0.8881 GAPI/cps

Segmented Cement Bond Log Calibration Report

Serial Number: 1411-220
Tool Model: RBL-DCT

Calibration Casing Diameter: 5.500 in
Calibration Depth: 15.650 ft

Master Calibration, performed (Derived):

	Raw (v)		Calibrated (mv)		Results	
	Zero	Cal	Zero	Cal	Gain	Offset
3'	0.001	0.612	0.500	71.921	116.800	0.441
CAL	0.792	0.791				
5'	0.001	0.583	0.500	71.921	122.827	0.322
SUM						
S1	-0.003	0.647	0.000	100.000	153.757	0.446
S2	0.000	0.600	0.000	100.000	166.773	-0.023
S3	-0.001	0.610	0.000	100.000	163.794	0.155
S4	-0.011	0.624	0.000	100.000	157.470	1.792
S5	0.000	0.642	0.000	100.000	155.683	-0.025
S6	-0.003	0.657	0.000	100.000	151.548	0.440
S7	0.003	0.696	0.000	100.000	143.121	0.370
S8	0.000	0.681	0.000	100.000	146.858	-0.068

Air Zero Calibration, performed Sat Mar 25 07:12:00 2023:

	Raw (v)	Calibrated (v)	Results
	Zero	Zero	Offset
3'	0.003	0.000	0.000
5'	0.006	0.000	0.001
SUM			
S1	-0.002	0.000	0.000
S2	0.003	0.000	0.000
S3	0.003	0.000	0.000
S4	0.003	0.000	-0.000
S5	0.003	0.000	0.000
S6	0.003	0.000	0.000
S7	0.003	0.000	-0.001
S8	0.003	0.000	0.000

Temperature Calibration Report

Serial Number: 1411-220
Tool Model: RBL-DCT
Performed: Fri Mar 3 13:46:04 2023

	Reference		Reading	
Low Reference:	0.00	degF	0.00	degF
High Reference:	1.00	degF	1.00	degF

Gain: 0.90
Offset: 0.00
Delta Spacing 1

GO WIRELINE LLC

Company PDC Energy
Well Steamboat 16N
Field Wattenberg
County Weld
State Colorado