






Map Key

-  Well Location
-  Production Equipment & Storage Area
-  Stockpiled Soil
-  Scraped Area
-  Stained Soil




112 High Street
Buffalo, Wyoming 82834
855.684.5891

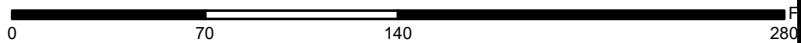
www.absarakasolutions.com

FEO.CO.0701.32


Fulcrum Energy Operating, LLC
Surprise-Damfino S6 Pad
Site Map

Jackson County, Colorado





Coordinate System: WGS 1984 UTM Zone 13N



Date: 4/20/2023

Scale: 1:835