







Legend

-  P&A'd Wellhead
-  Proposed Soil Sample Location
-  Proposed Soil Screening Location
-  Proposed Shallow Soil Vapor Point
-  Approximate Location of Flowline (To-Be-Removed)
-  Proposed Excavation



Access Road

Vogl 4-5A Wellhead

Agriculture

0 25 50
Feet

Sources: Environmental Systems Research Institute (ESRI)

Proposed Wellhead Excavation and Soil Sampling Locations Map

Vogl 4-5A Wellhead
Kerr-McGee Oil & Gas Onshore, LP
NWNE SEC 5-T2N-R67W
Weld County, CO
Project Number: 09A1417332

FIGURE
2