

## Legend

 Site Location

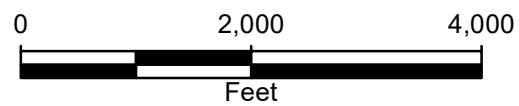
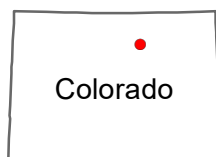




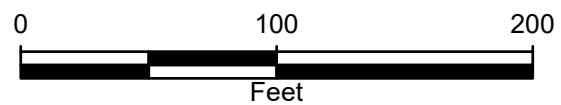
FIGURE 1  
SITE LOCATION MAP  
MOSER FARMS 4-1  
SENE SEC 4-T2N-R65W  
WELD, COLORADO





## Legend

-  Plugged and Abandoned Well
-  Cardinal Direction Photo Locations



Aerial Imagery Collected July 13, 2021  
- Cardinal Direction Photos Taken 50' from Well

FIGURE 2  
SITE MAP  
MOSER FARMS 4-1  
SENE SEC 4-T2N-R65W  
WELD, COLORADO





## PHOTOGRAPHIC LOG



Photograph 1: View facing north as required in Colorado Oil and Gas Conservation Commission (COGCC) Rule 1004.



Photograph 2: View facing east as required in Colorado Oil and Gas Conservation Commission (COGCC) Rule 1004.

Site Name: MOSER FARMS 4-1  
Site Location: 40.169736/-104.661039  
Photographs Taken: July 13, 2021





## PHOTOGRAPHIC LOG



Photograph 3: View facing south as required in Colorado Oil and Gas Conservation Commission (COGCC) Rule 1004.



Photograph 4: View facing west as required in Colorado Oil and Gas Conservation Commission (COGCC) Rule 1004.

Site Name: MOSER FARMS 4-1  
Site Location: 40.169736/-104.661039  
Photographs Taken: July 13, 2021





## PHOTOGRAPHIC LOG



Photograph 5: Tank location as required in Colorado Oil and Gas Conservation Commission (COGCC) Rule 1004.

