







Legend

-  P&A'd Wellhead
-  Proposed Soil Sample Location
-  Proposed Soil Screening Location
-  Proposed Shallow Soil Vapor Point
-  Approximate Location of Flowline (To-Be-Removed)
-  Proposed Excavation



Agriculture

Anders 11-17
Wellhead

Access Road

0 20 40
Feet

Sources: Environmental Systems Research Institute (ESRI)



Proposed Wellhead Excavation and Soil Sampling Locations Map

Anders 11-17 Wellhead
Kerr-McGee Oil & Gas Onshore, LP
NESW SEC 17-T2N-R66W
Weld County, CO
Project Number: 09A1417319

FIGURE
2