

Inspection Photos

API: 025-06022

Operator: GRAND MESA OPERATING CO

Inspection Date: 3/14/2023



COLORADO

**Oil & Gas Conservation
Commission**

Department of Natural Resources

API: 025-06022 | Date: 3/14/2023

Inspection Photos



Photo 1. Facing southwest at Lat/Long:38.34638,-103.63420. This area has eroded and culvert is not functioning properly and should be removed or repaired..



COLORADO
Oil & Gas Conservation
Commission

Department of Natural Resources

API: 025-06022 | Date: 3/14/2023

Inspection Photos



Photo 2. Facing east at Lat/Long:38.34369,-103.63626.



Photo 3. There are rocks piled up in front of the culvert which will impede water flow.



COLORADO
Oil & Gas Conservation
Commission
Department of Natural Resources

Inspection Photos



Photo 4. Facing southeast at Lat/Long:38.34370,-103.638545. This culvert has completely washed out and should be removed or repaired. A dry crossing may be more appropriate at this area due to frequent flooding.



COLORADO
Oil & Gas Conservation
Commission

Department of Natural Resources

API: 025-06022 | Date: 3/14/2023

Inspection Photos



Photo 5. Facing southwest along the access road. The access road is bare of vegetation and needs to be reseeded.



COLORADO
Oil & Gas Conservation
Commission

Department of Natural Resources

API: 025-06022 | Date: 3/14/2023

Inspection Photos




Photo 6. Facing southwest toward the fenced location. The access road is bare of vegetation and needs to be reseeded.



COLORADO
Oil & Gas Conservation
Commission

Department of Natural Resources

API: 025-06022 | Date: 3/14/2023

Inspection Photos



Photo 7. Center of the location facing northeast. The location consists mostly of undesirable weeds and bare soil. Reseeding needs to be performed.



COLORADO
Oil & Gas Conservation
Commission

Department of Natural Resources

API: 025-06022 | Date: 3/14/2023

Inspection Photos




Photo 8. Center of the location facing northwest.



COLORADO
Oil & Gas Conservation
Commission

Department of Natural Resources

API: 025-06022 | Date: 3/14/2023

Inspection Photos



Photo 9. Center of the location facing southwest.



COLORADO
Oil & Gas Conservation
Commission

Department of Natural Resources

API: 025-06022 | Date: 3/14/2023

Inspection Photos




Photo 10. Center of the location facing southeast.



COLORADO
Oil & Gas Conservation
Commission

Department of Natural Resources

API: 025-06022 | Date: 3/14/2023

Inspection Photos



Photo 11. View of groundcover shows no desirable vegetation growth and mostly bare grounds with some undesirable weeds.



COLORADO
Oil & Gas Conservation
Commission

Department of Natural Resources

API: 025-06022 | Date: 3/14/2023

Inspection Photos



Photo 12. Facing northeast towards the reference area which consists of a uniform perennial vegetation cover of Blue grama, Sand drop seed, Alkali sacatan, among other native species.



COLORADO
Oil & Gas Conservation
Commission

Department of Natural Resources

API: 025-06022 | Date: 3/14/2023