SureFire WIRELINE WEST LLC.

RADIAL BOND
GAMMA RAY
COLLAR LOG

Company	EXTRACTION OIL & GAS, INC
Well	ALMA WEST 26W-20-03
Field	WATTENBERG
County	ADAMS
State	COLORADO
Country	USA

Company	EXTRACTION OIL & GAS, INC		
Well	ALMA WEST 26W-20-03		
Field	WATTENBERG		
County	ADAMS		
State	COLORADO	Country	USA

Location: API # : 05-001-10022

SWSE

SEC 25 TWP 1S RGE 66W

Other Services

Permanent Datum	GROUND LEVEL	Elevation	5175
Log Measured From	KELLY BUSHING		
Drilling Measured From	KELLY BUSHING		

Elevation
K.B. 5200
D.F.
G.L. 5175

Date	05-JAN-2023		
Run Number	ONE		
Depth Driller	18761		
Depth Logger	8587		
Bottom Logged Interval	8583		
Top Log Interval	SURFACE		
Open Hole Size	8 1/2		
Type Fluid	WATER		
Density / Viscosity	---		
Max. Recorded Temp.	230 F		
Estimated Cement Top	988'		
Time Well Ready	ROA		
Time Logger on Bottom	0730		
Equipment Number	803		
Location	KERSEY		
Recorded By	JIM McKIE		
Witnessed By	MR. JOSE TORRES		

Borehole Record				Tubing Record			
Run Number	Bit	From	To	Size	Weight	From	To

Casing Record	Size	Wgt/Ft	Top	Bottom
Surface String	9 5/8	36	SURFACE	1622
Prot. String				
Production String	5 1/2	20	SURFACE	TOTAL DEPTH
Liner				

<<< Fold Here >>>

All interpretations are opinions based on inferences from electrical or other measurements and we cannot and do not guarantee the accuracy or correctness of any interpretation, and we shall not, except in the case of gross or willful negligence on our part, be liable or responsible for any loss, costs, damages, or expenses incurred or sustained by anyone resulting from any interpretation made by any of our officers, agents or employees. These interpretations are also subject to our general terms and conditions set out in our current Price Schedule.

Comments

LOG RECORDED USING 25' KB

LOCATION:
W-X00000-E
X=ALMA WEST 26W-20-03

Database File	civitas alma west 26w-20-03.db
Dataset Pathname	pass3
Presentation Format	sfww_cbl_oasis-sectors (2)
Dataset Creation	Thu Jan 05 07:29:48 2023
Charted by	Depth in Feet scaled 1:240

-2.5 CCL 3
0 GR (GAPI) 150

0 AMP (mV) 100
650 TT (usec) 150
0 AMPx5 (mV) 20

0 AMPS1 150
0 AMPS2 150
0 AMPS3 150
0 AMPS4 150
0 AMPS5 150
0 AMPS6 150
0 AMPS7 150
0 AMPS8 150
GCT_Temp (degF)

200 VDL (usec) 1200

1 RADIAL MAP 8

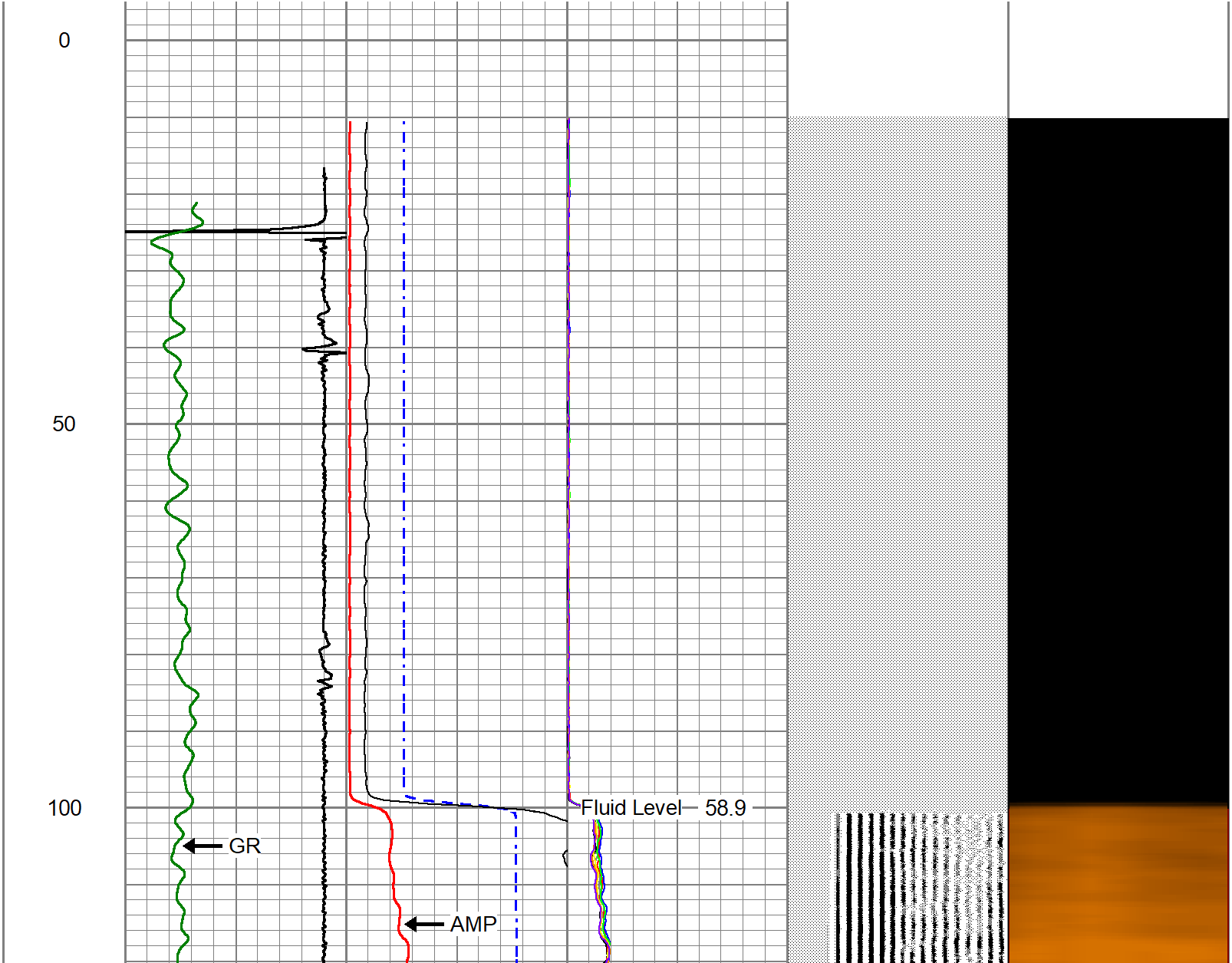

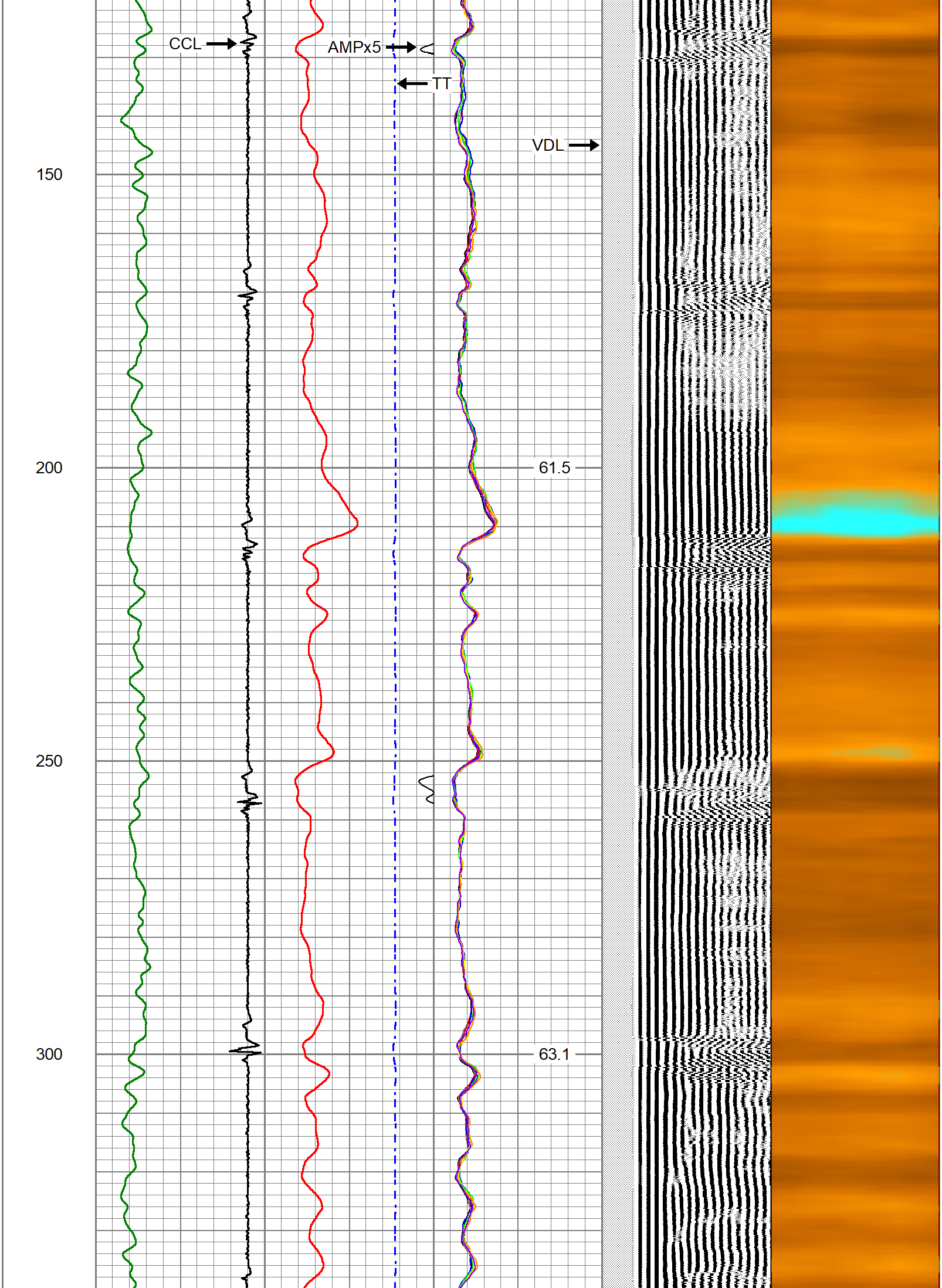

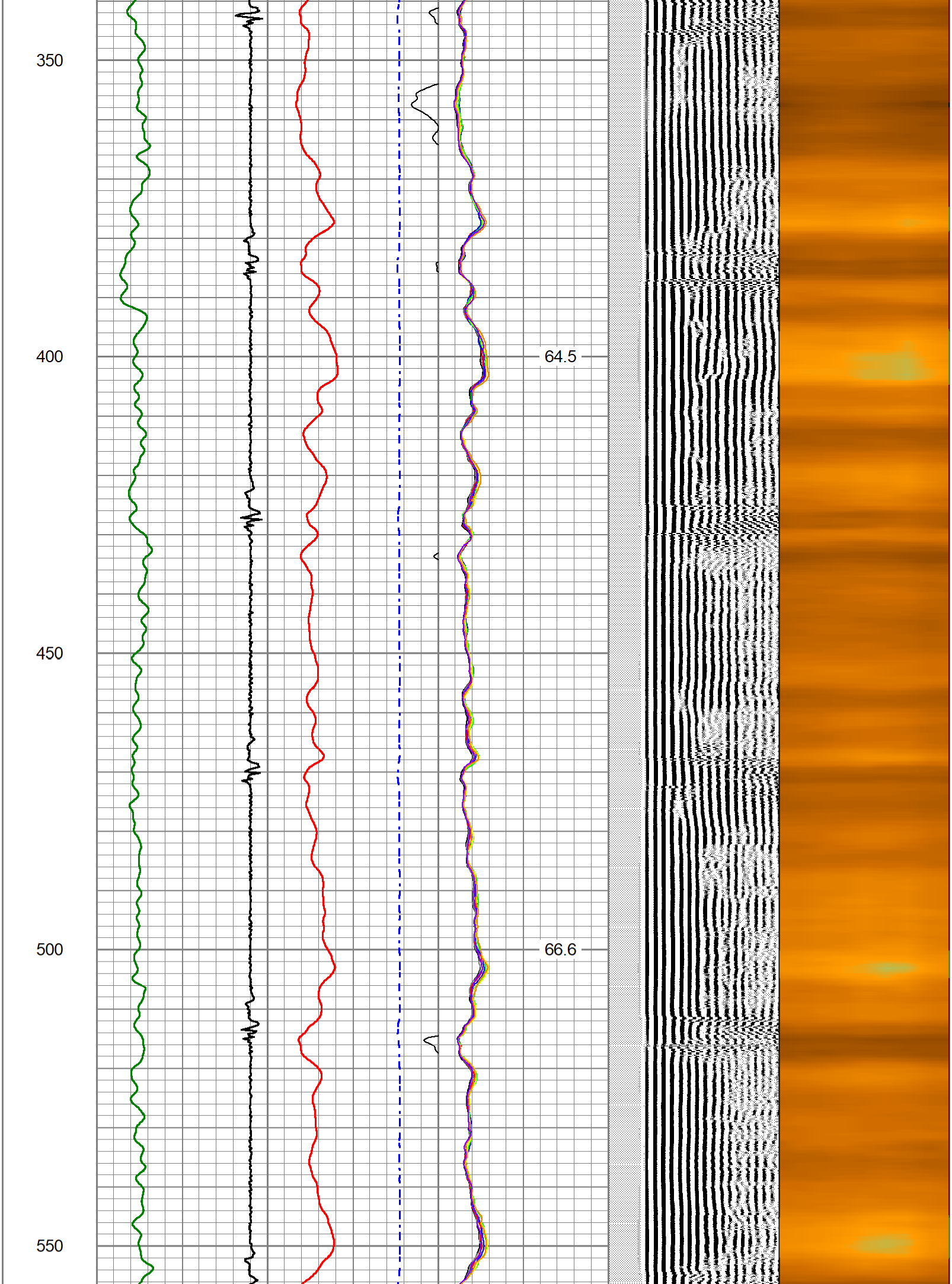

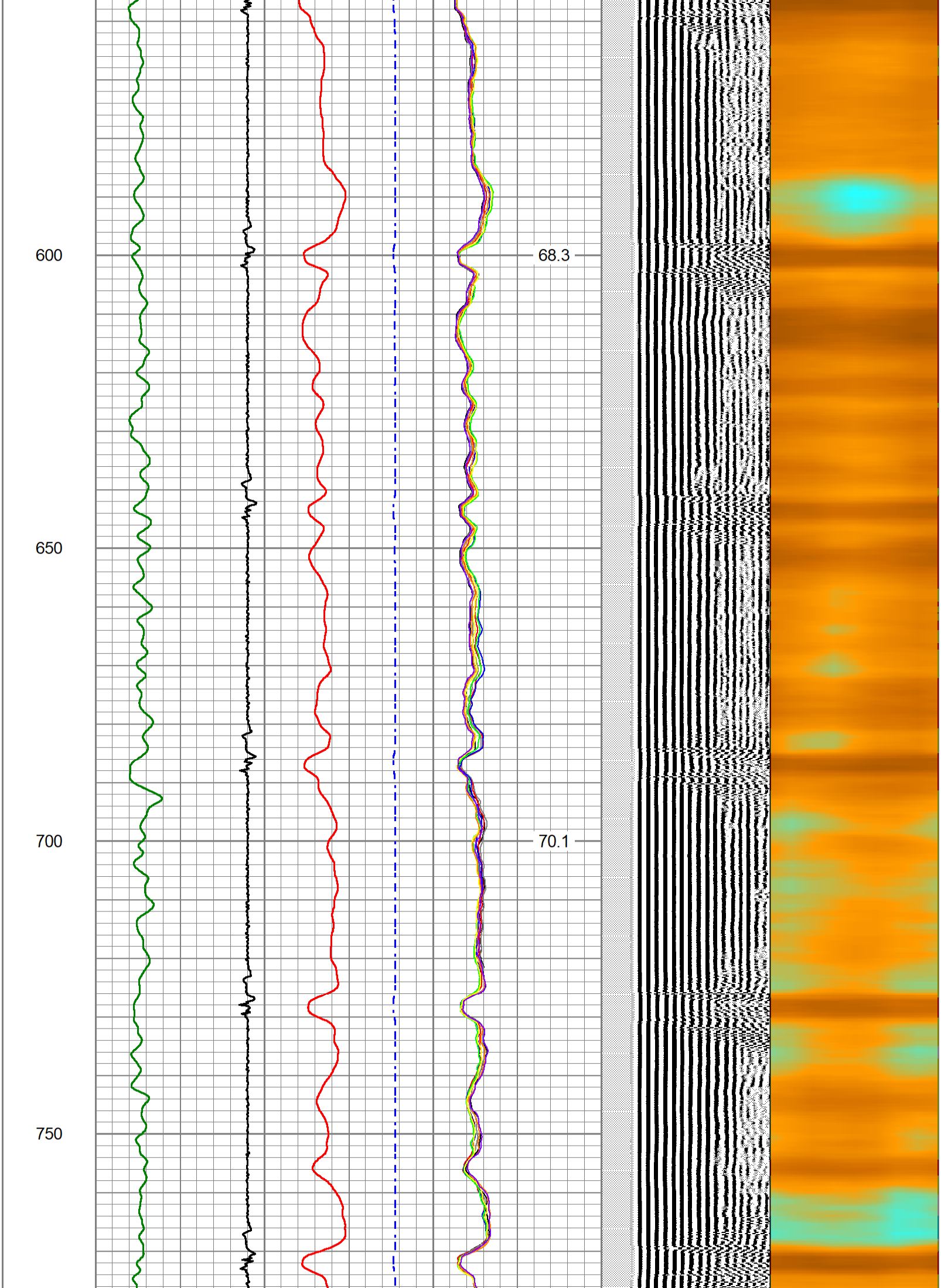

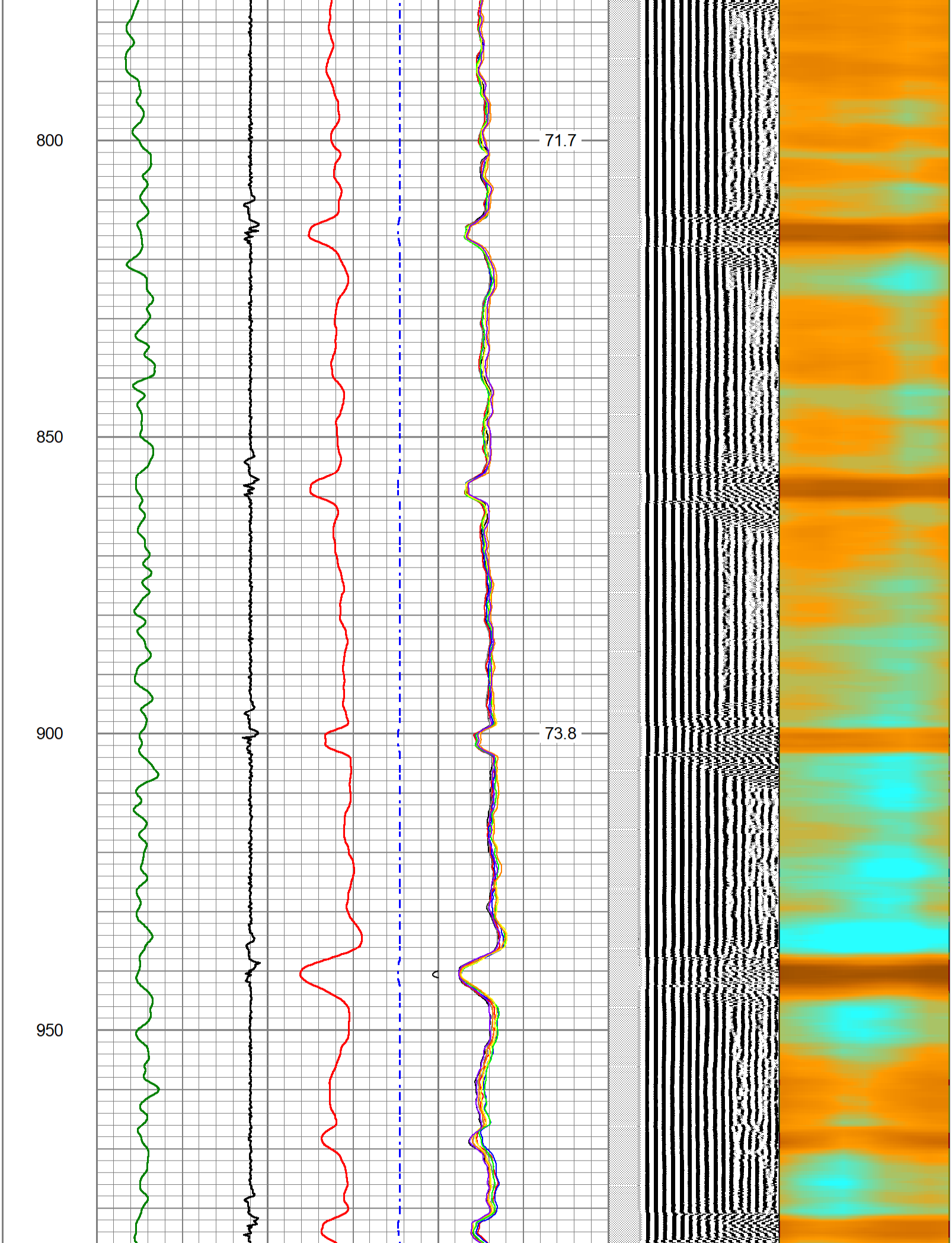

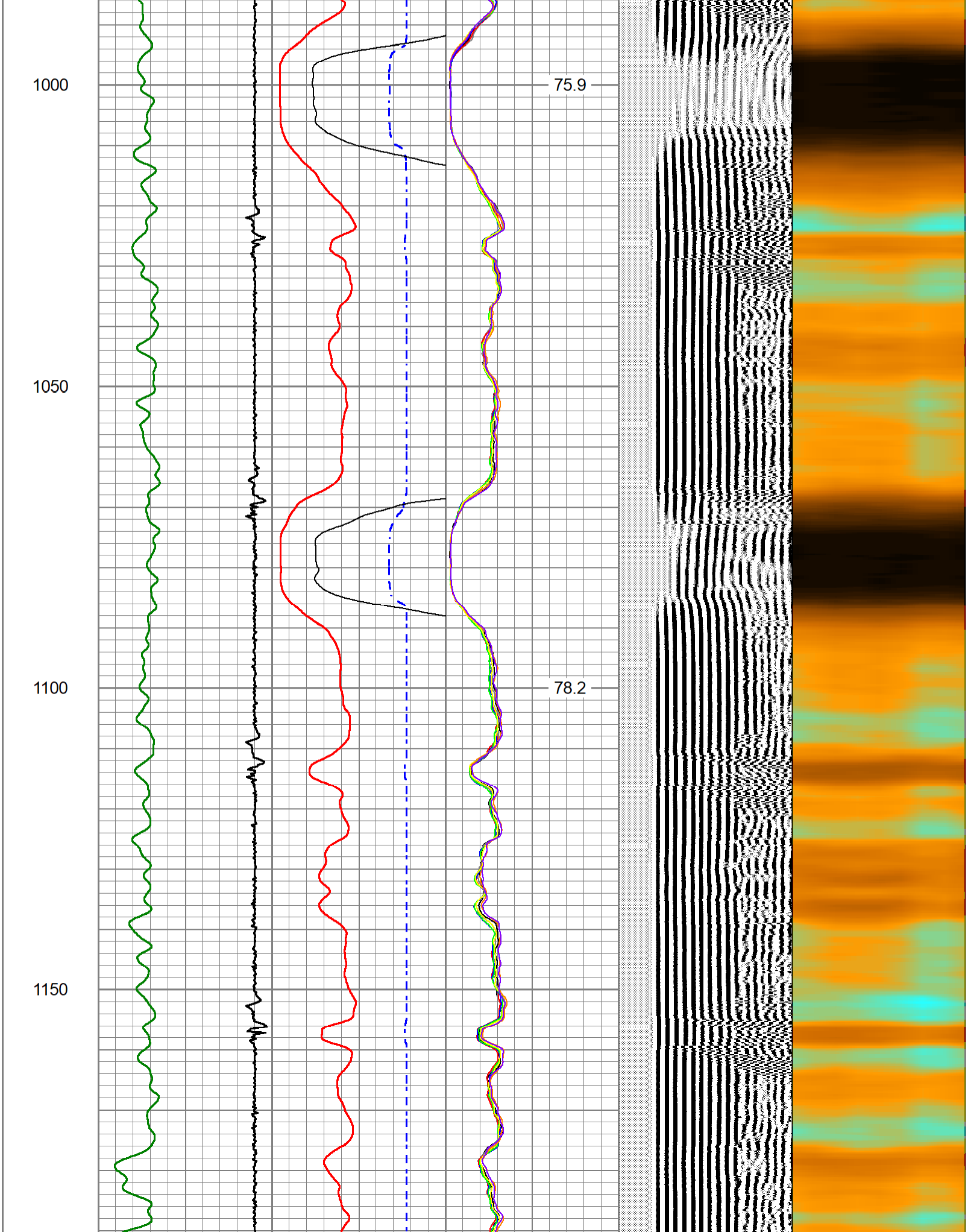

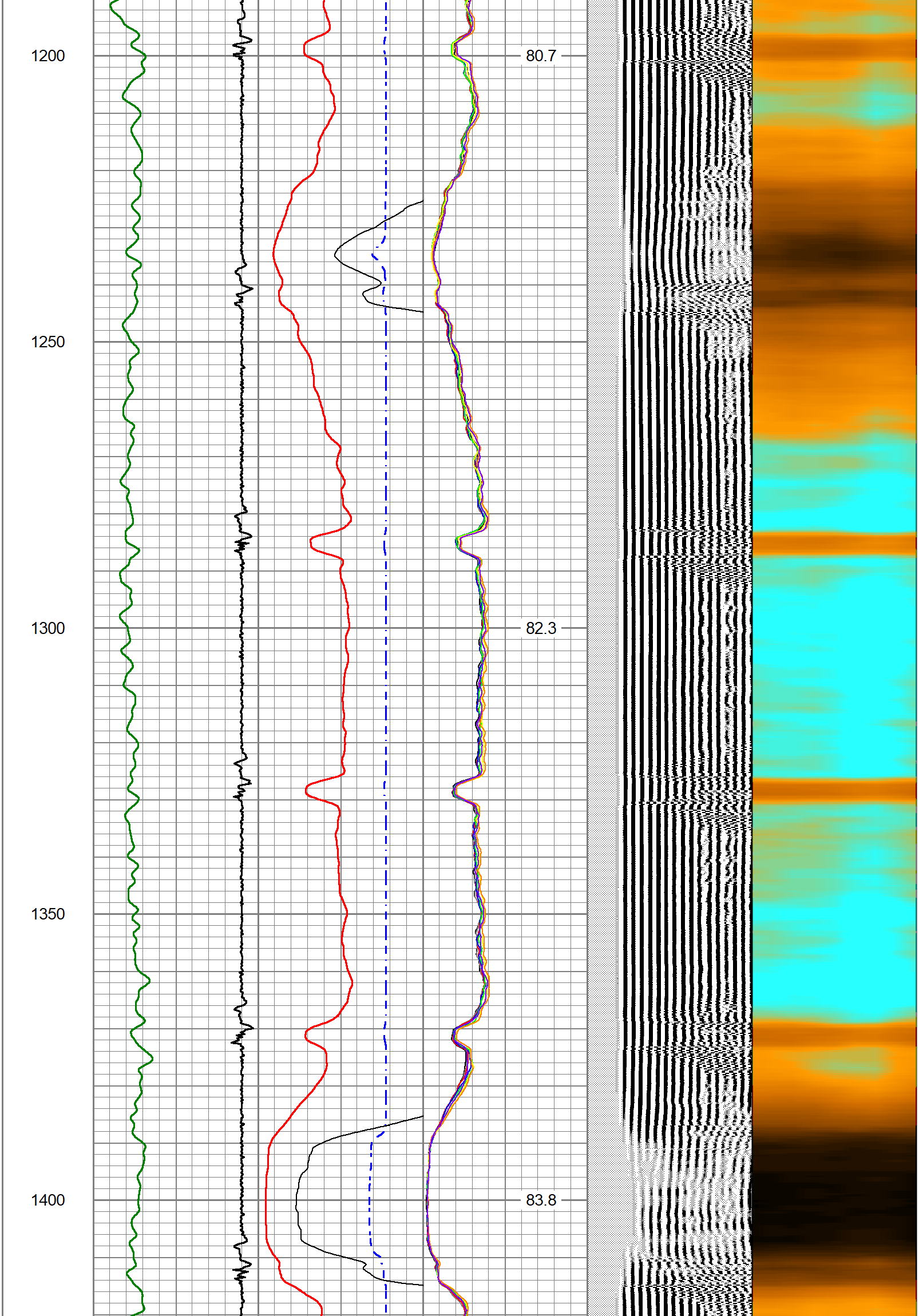

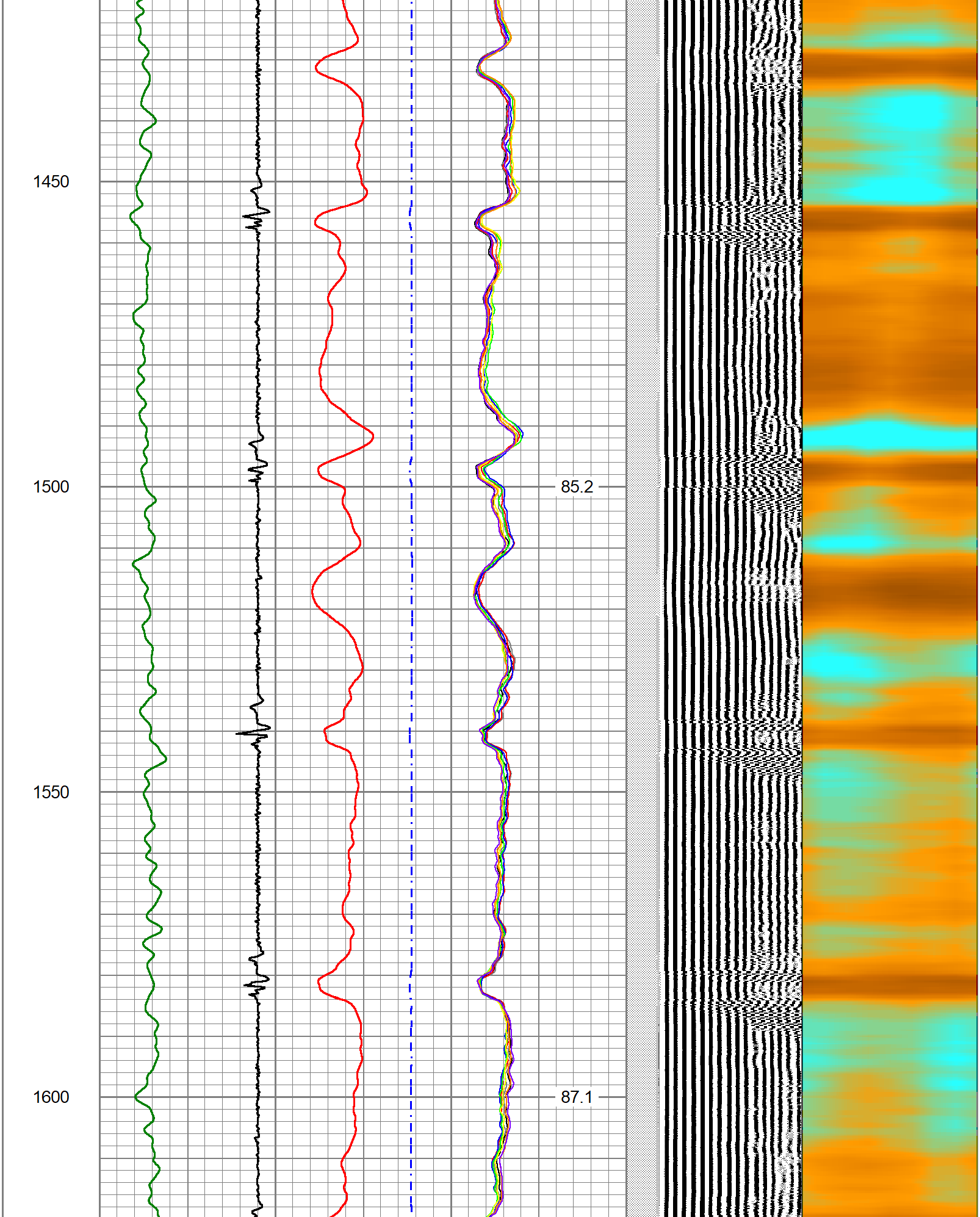

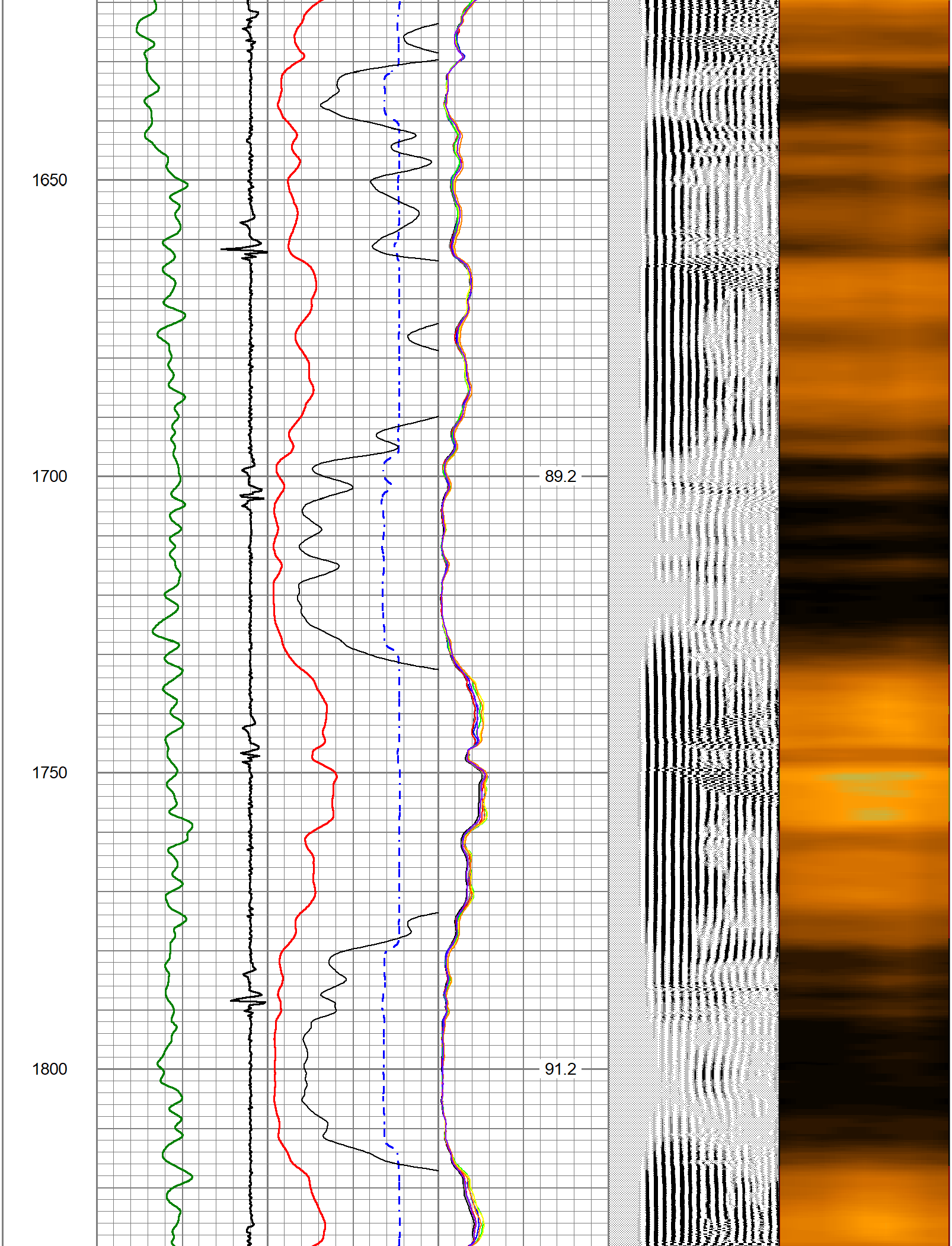

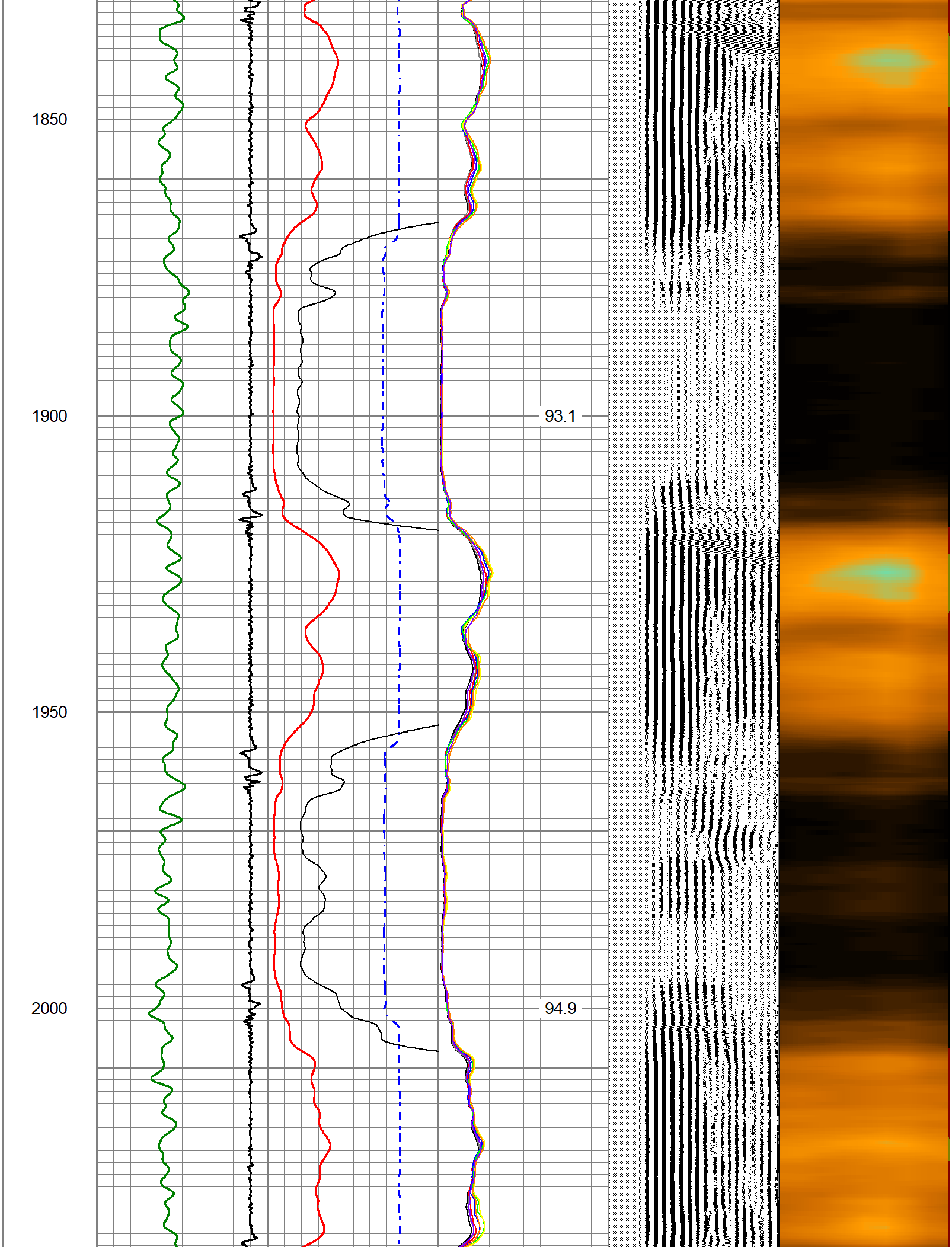

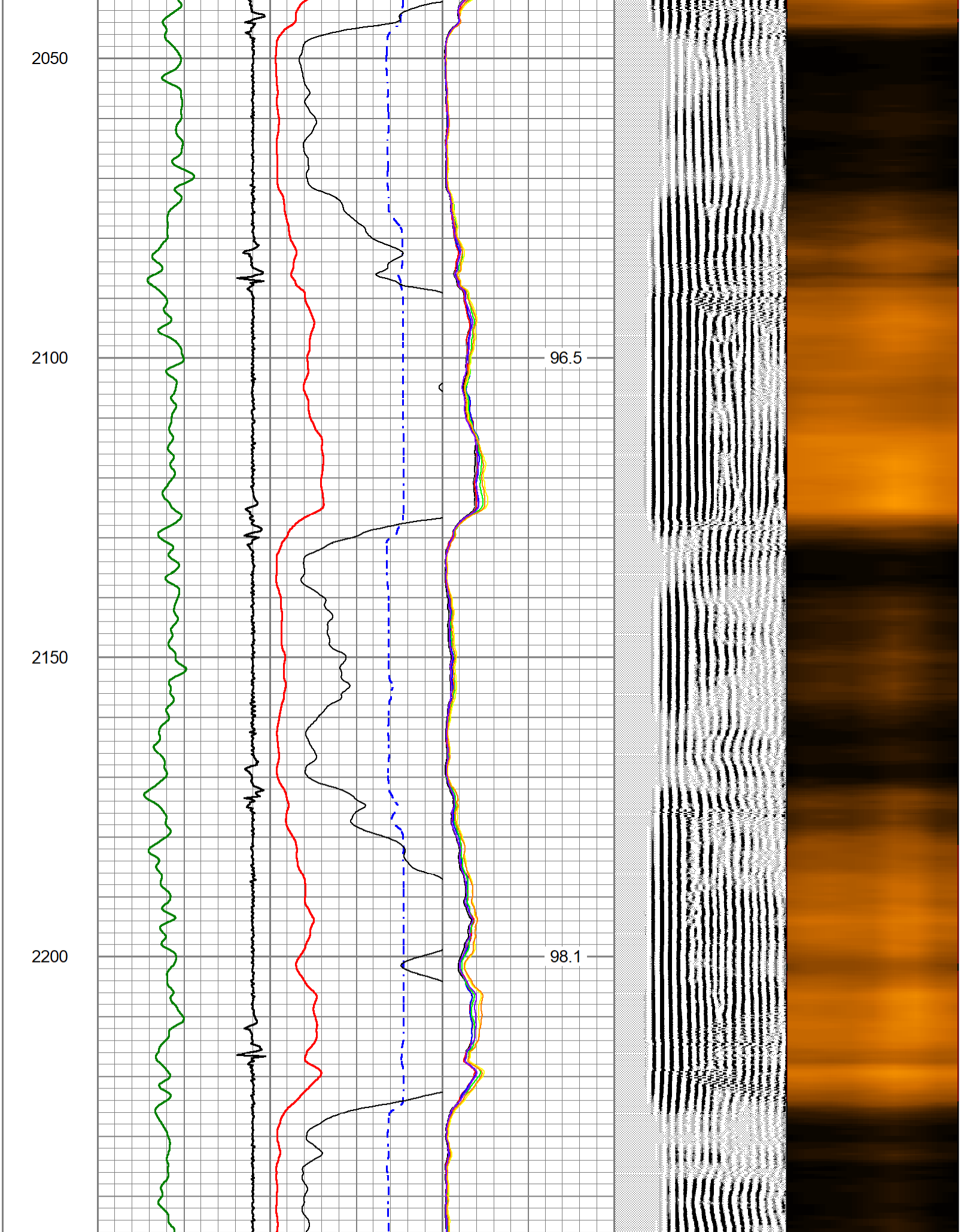

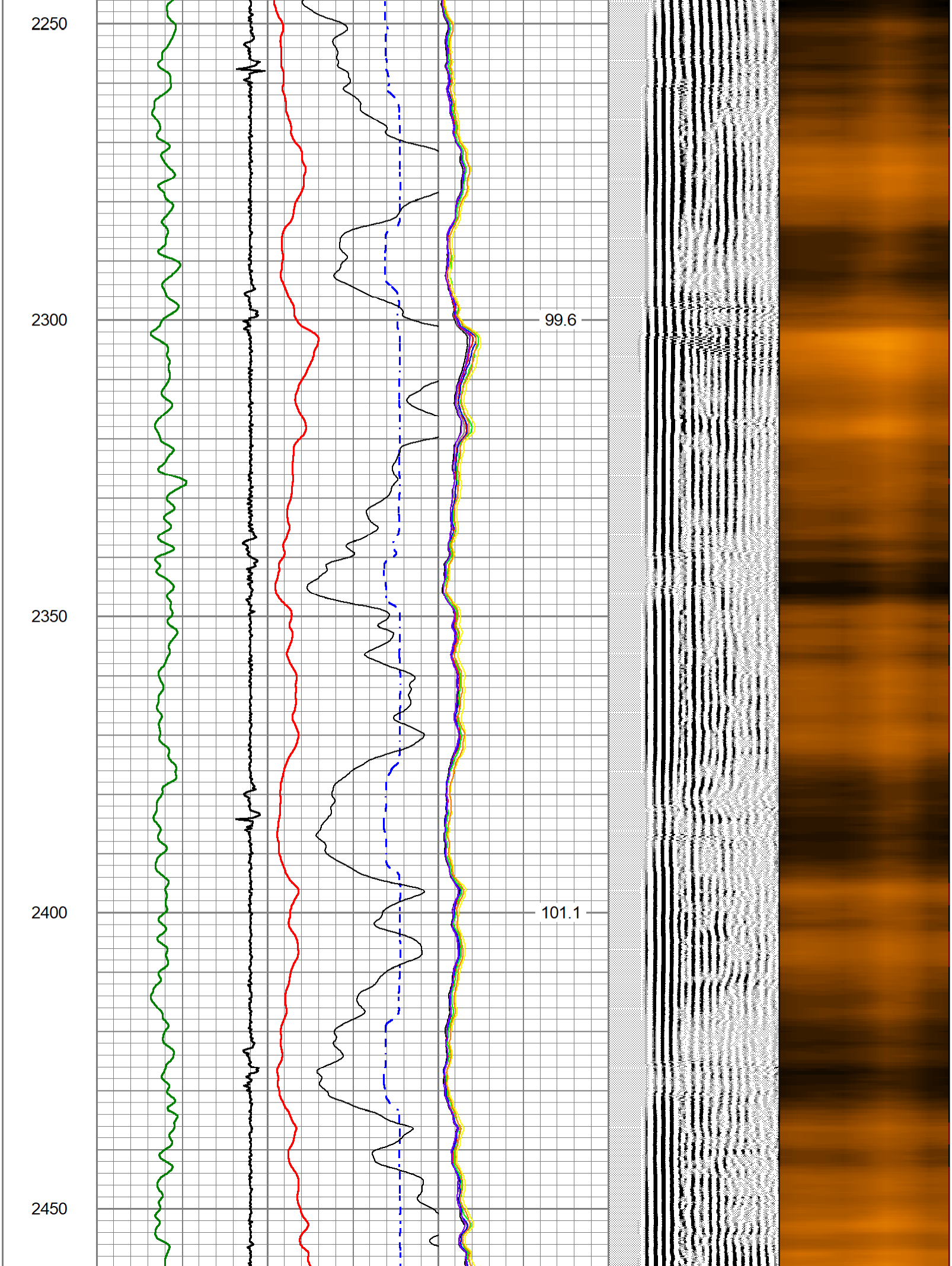

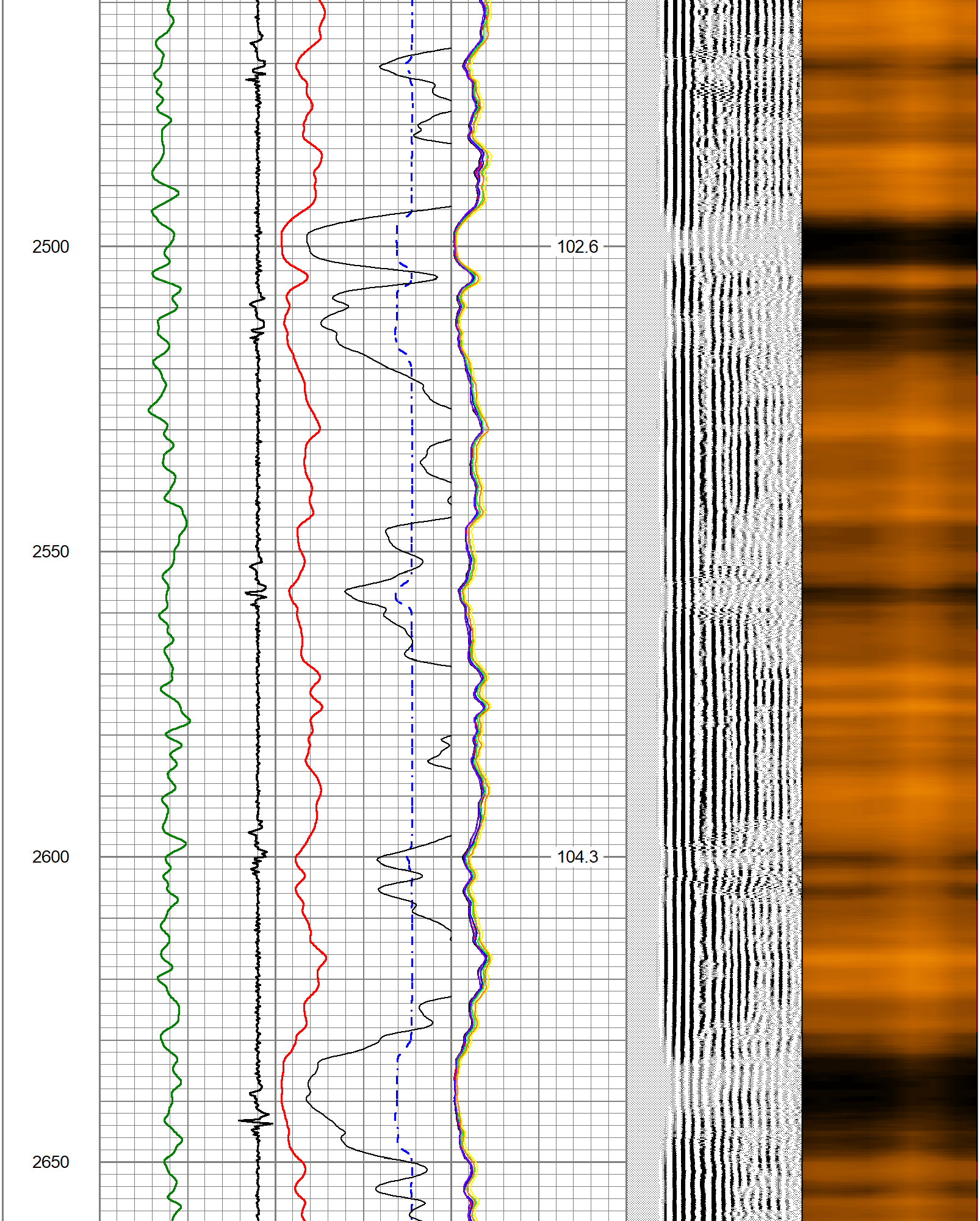

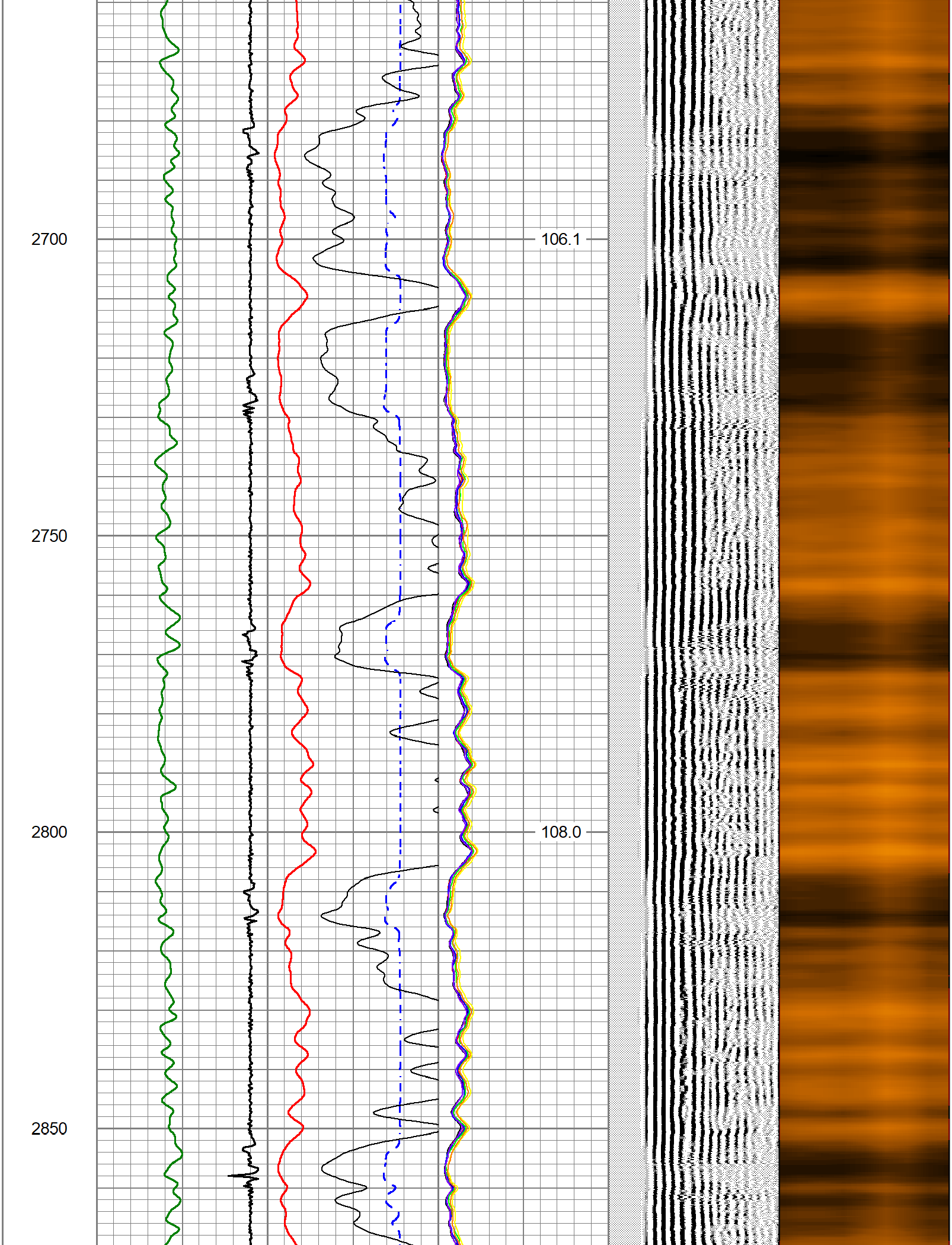

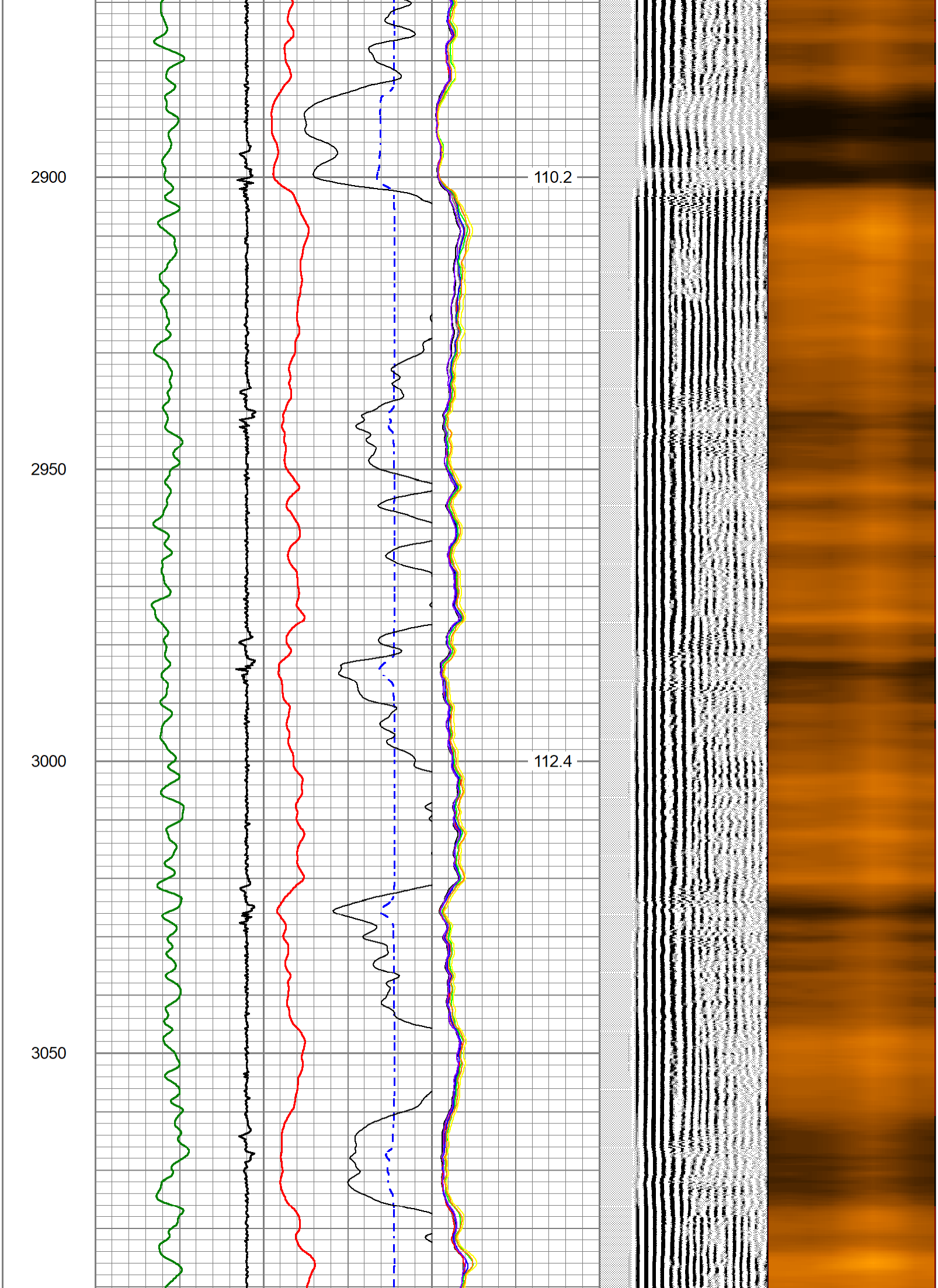

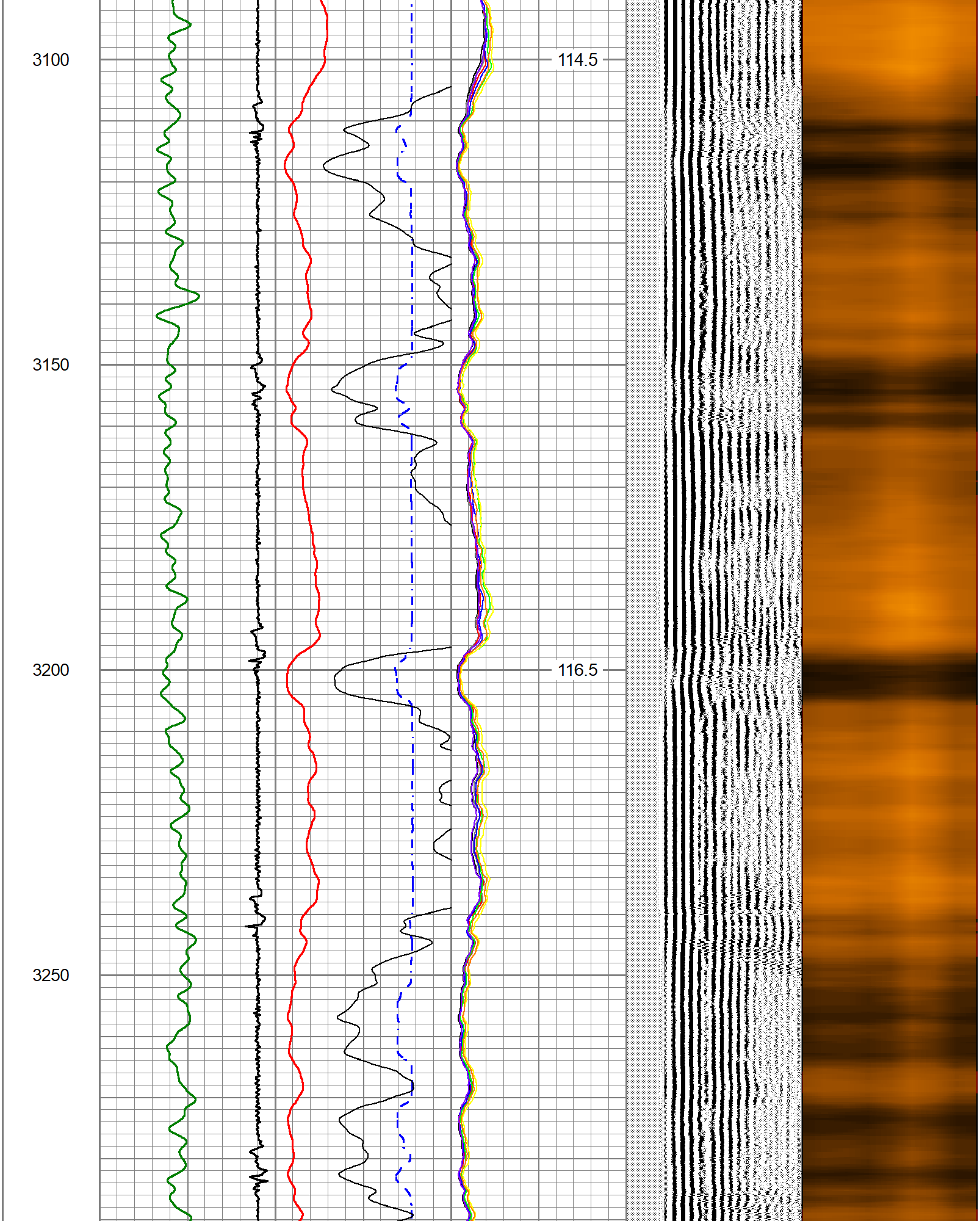

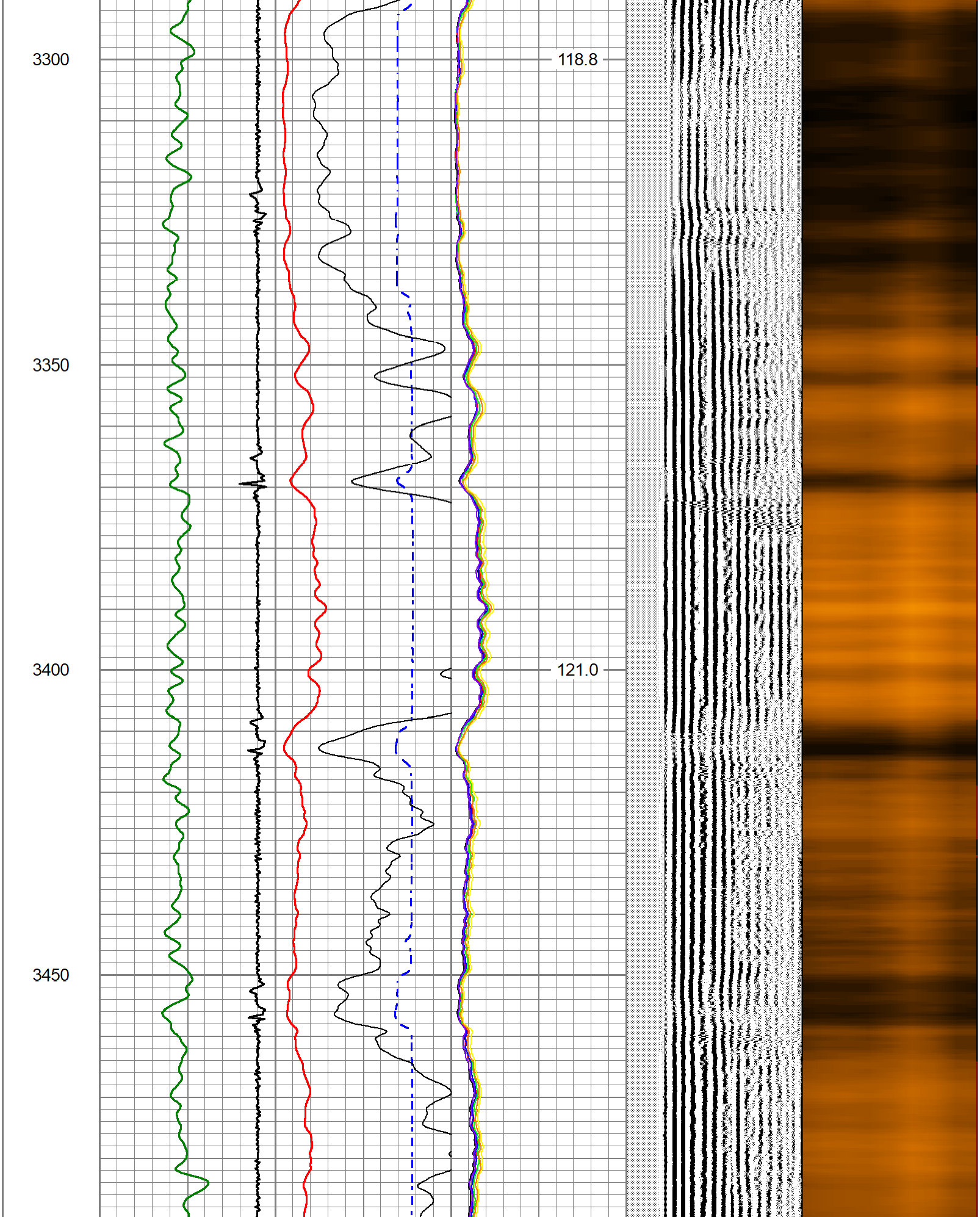

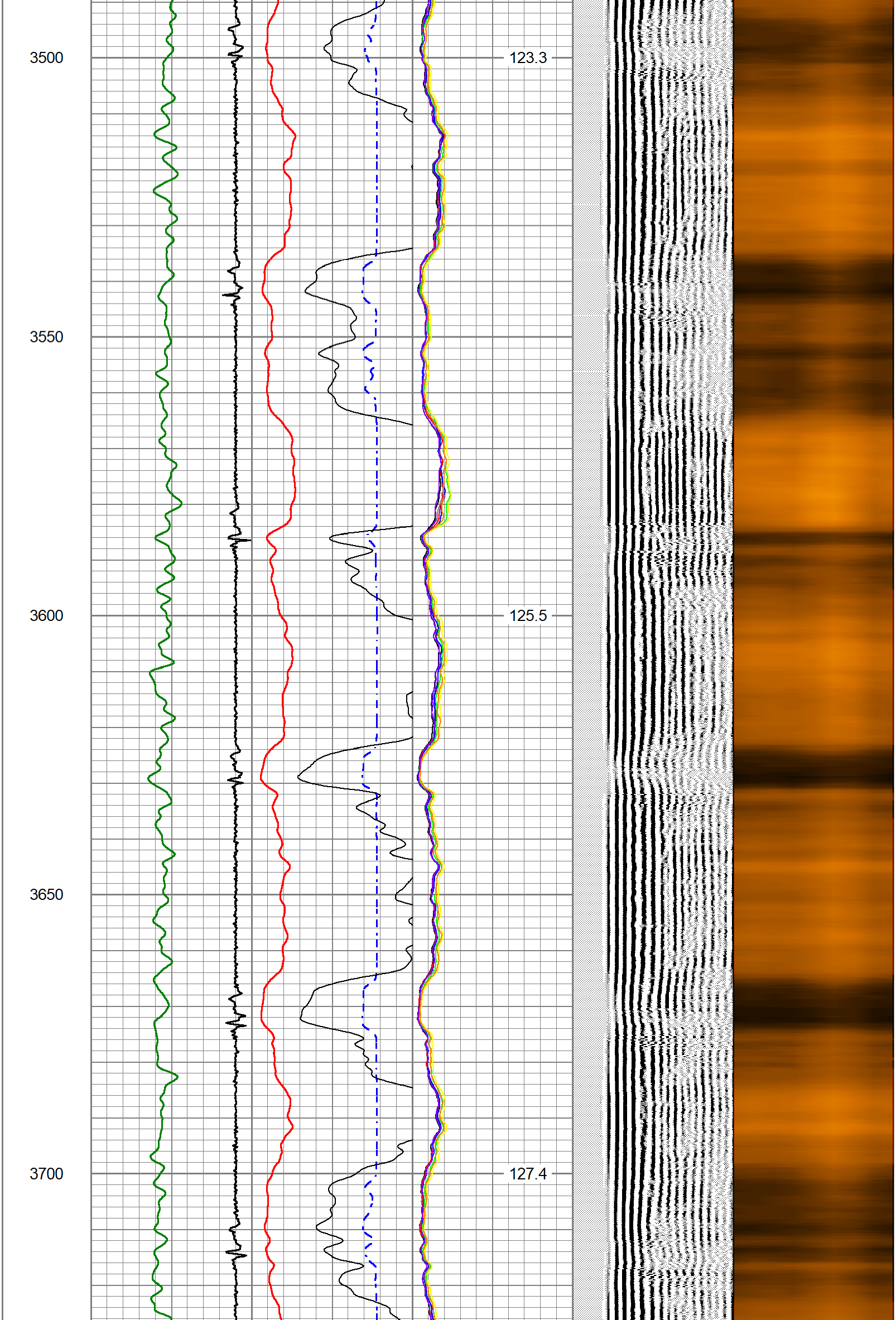

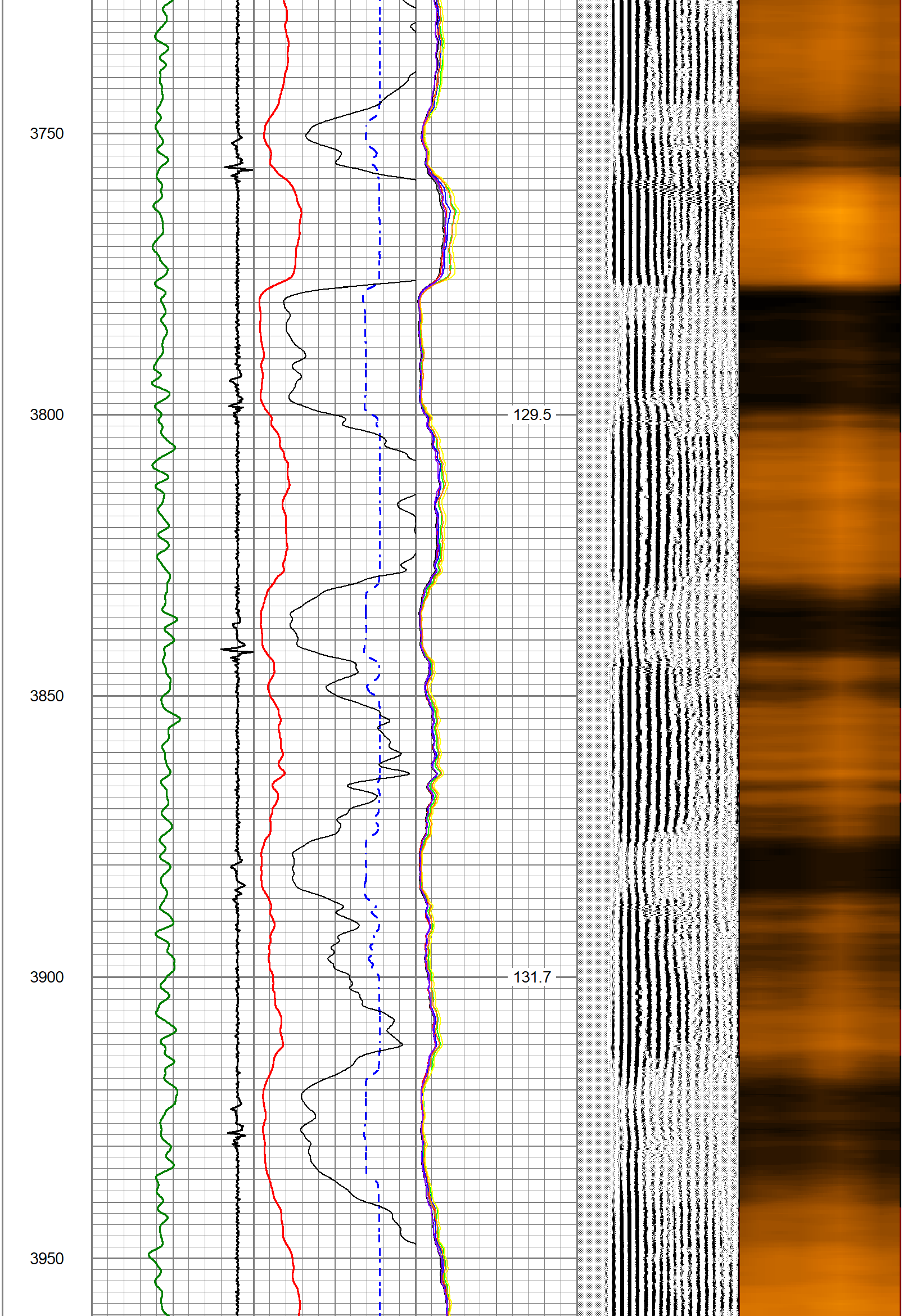
3750
3800
129.5
3850
3900
131.7
3950

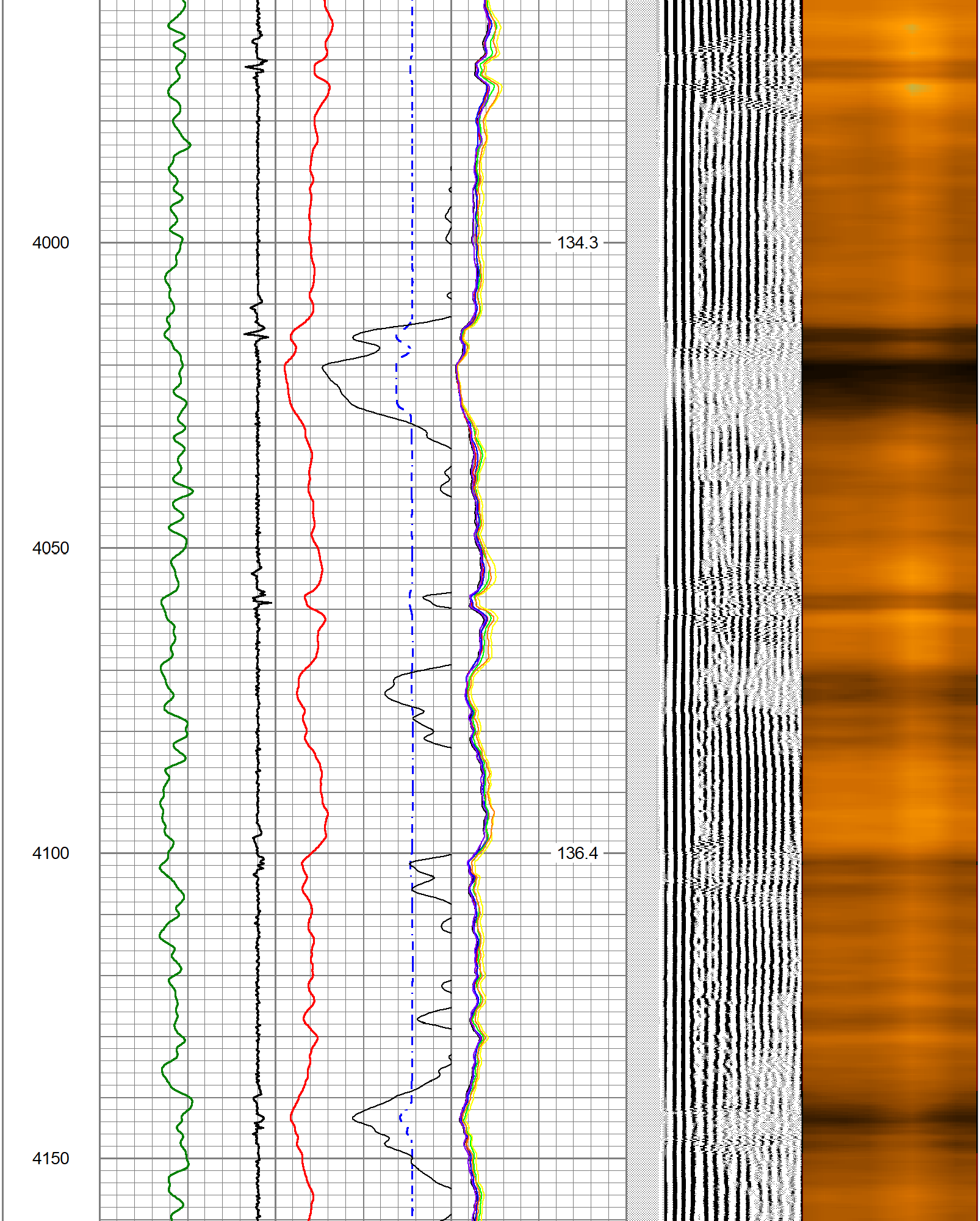
4000
134.3
4050
4100
136.4
4150

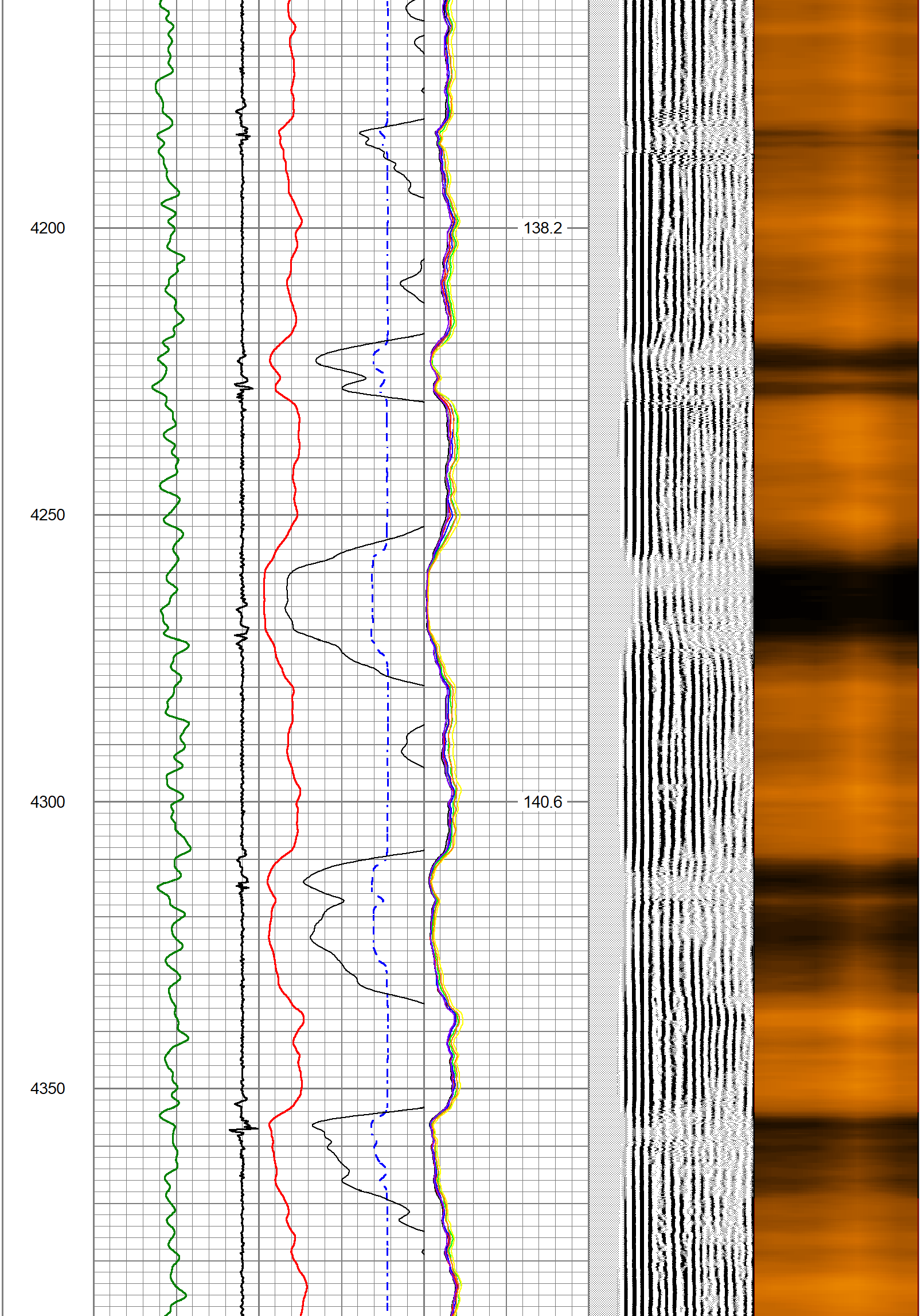
4200
4250
4300
4350
138.2
140.6

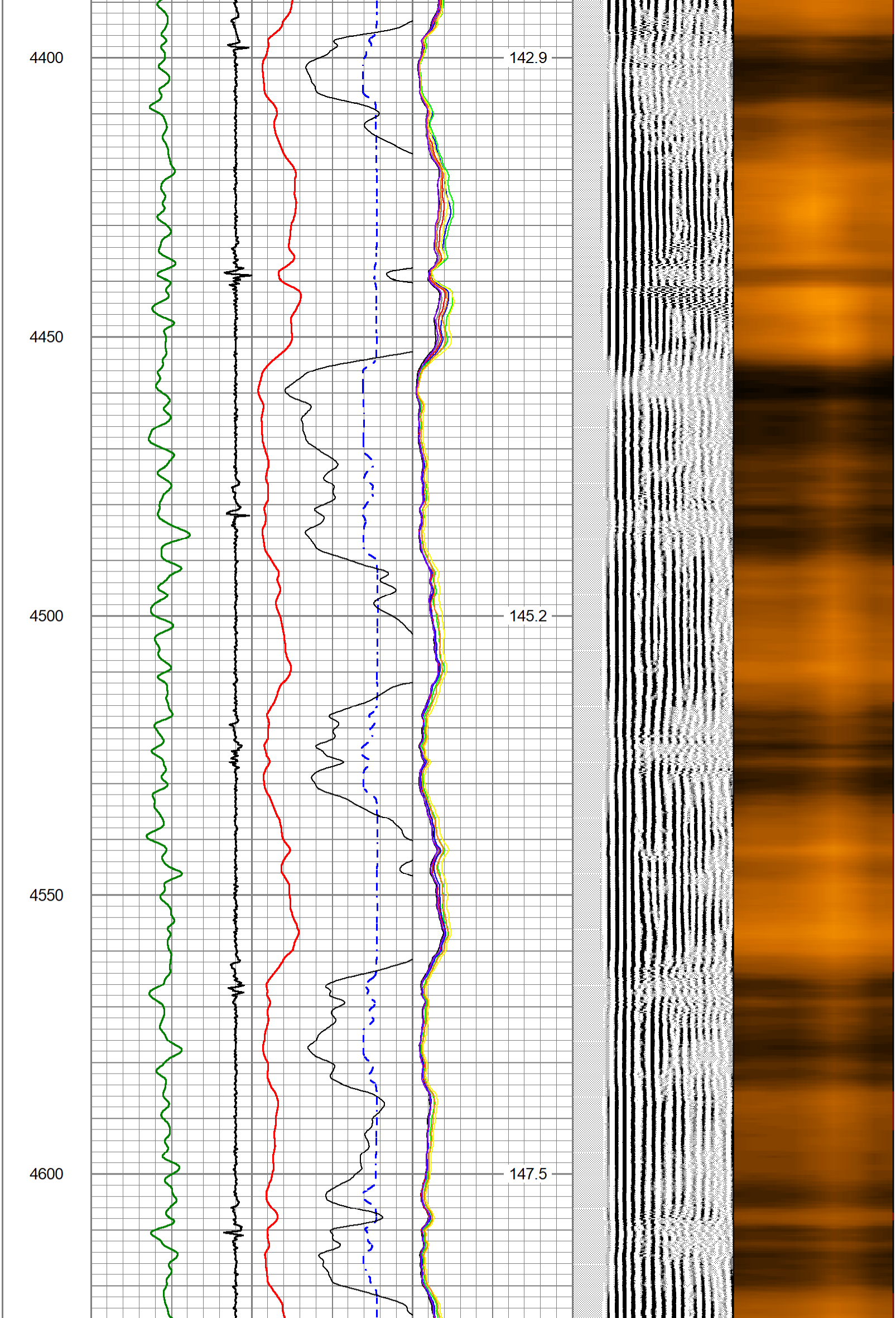
4400
142.9
4450
4500
145.2
4550
4600
147.5

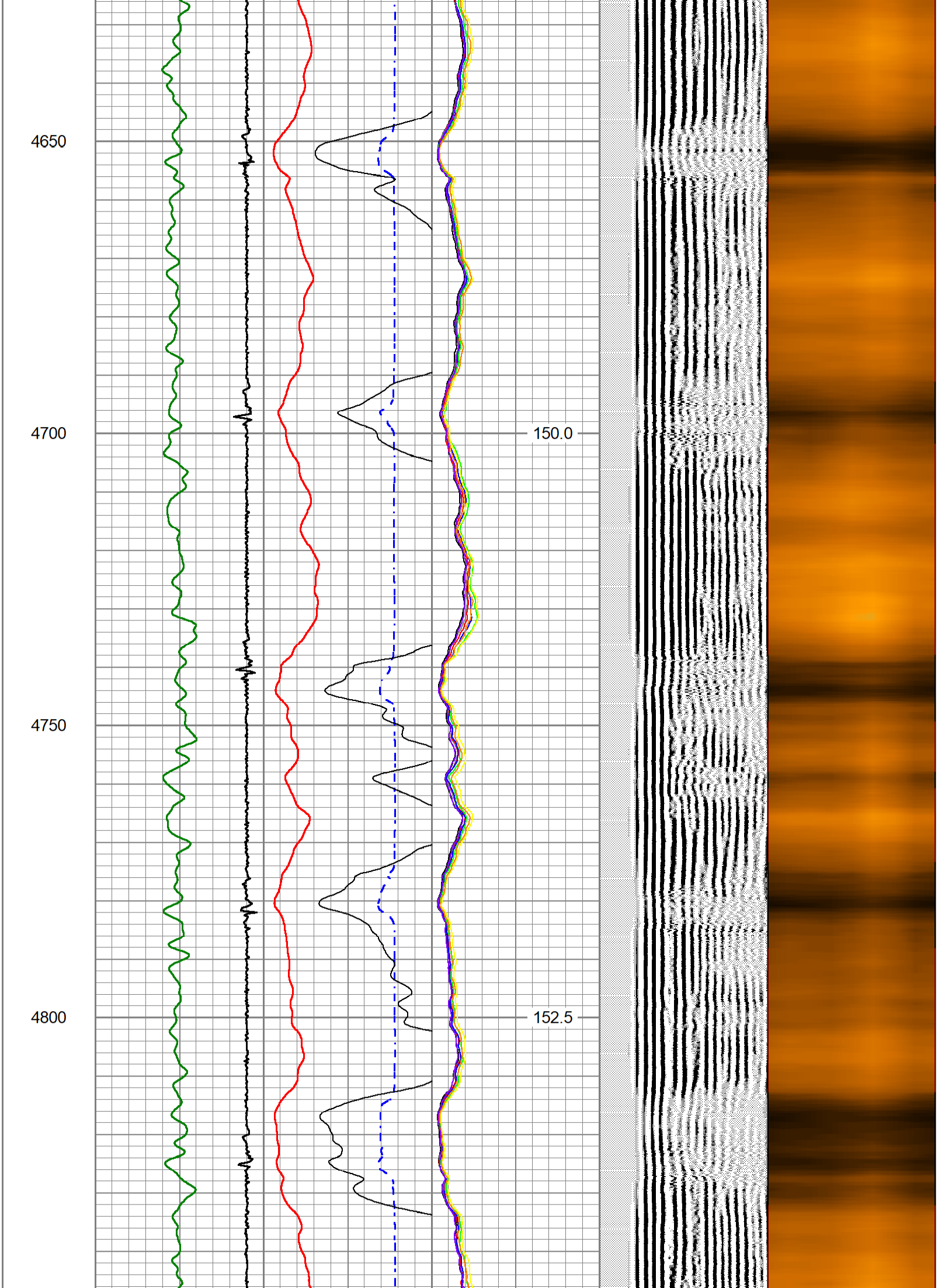
4650
4700
150.0
4750
4800
152.5

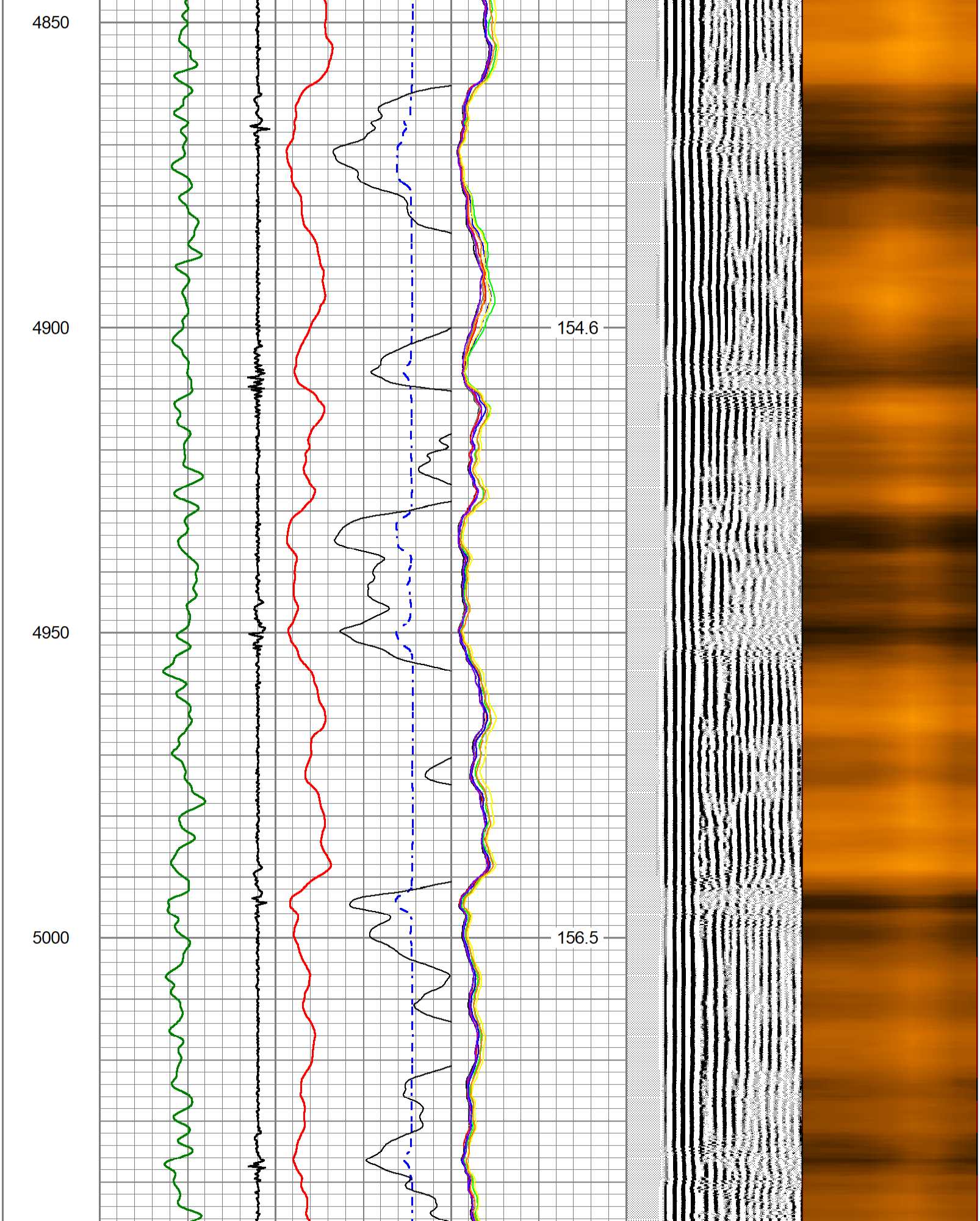
4850
4900
154.6
4950
5000
156.5

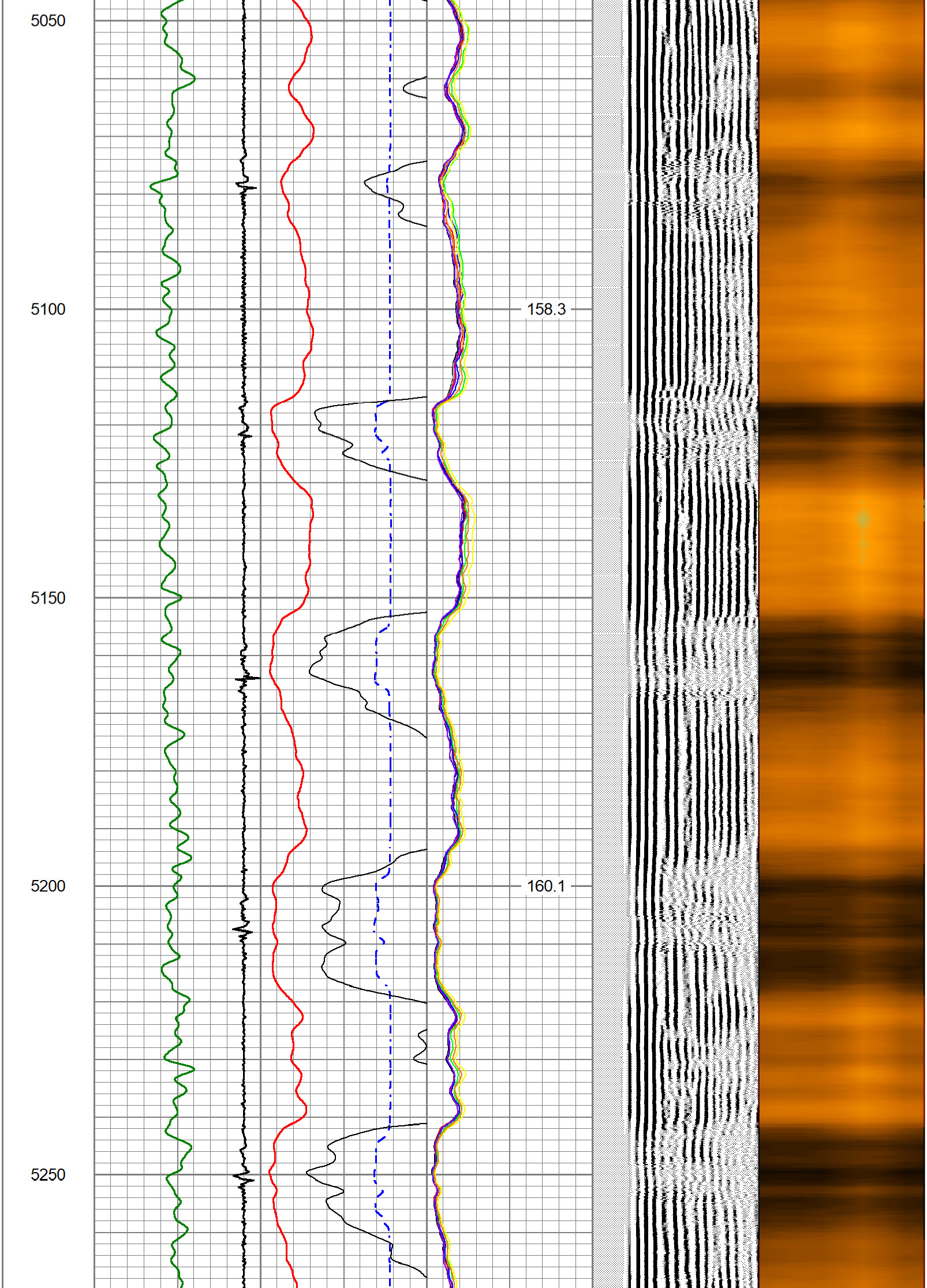
5050
5100
158.3
5150
5200
160.1
5250

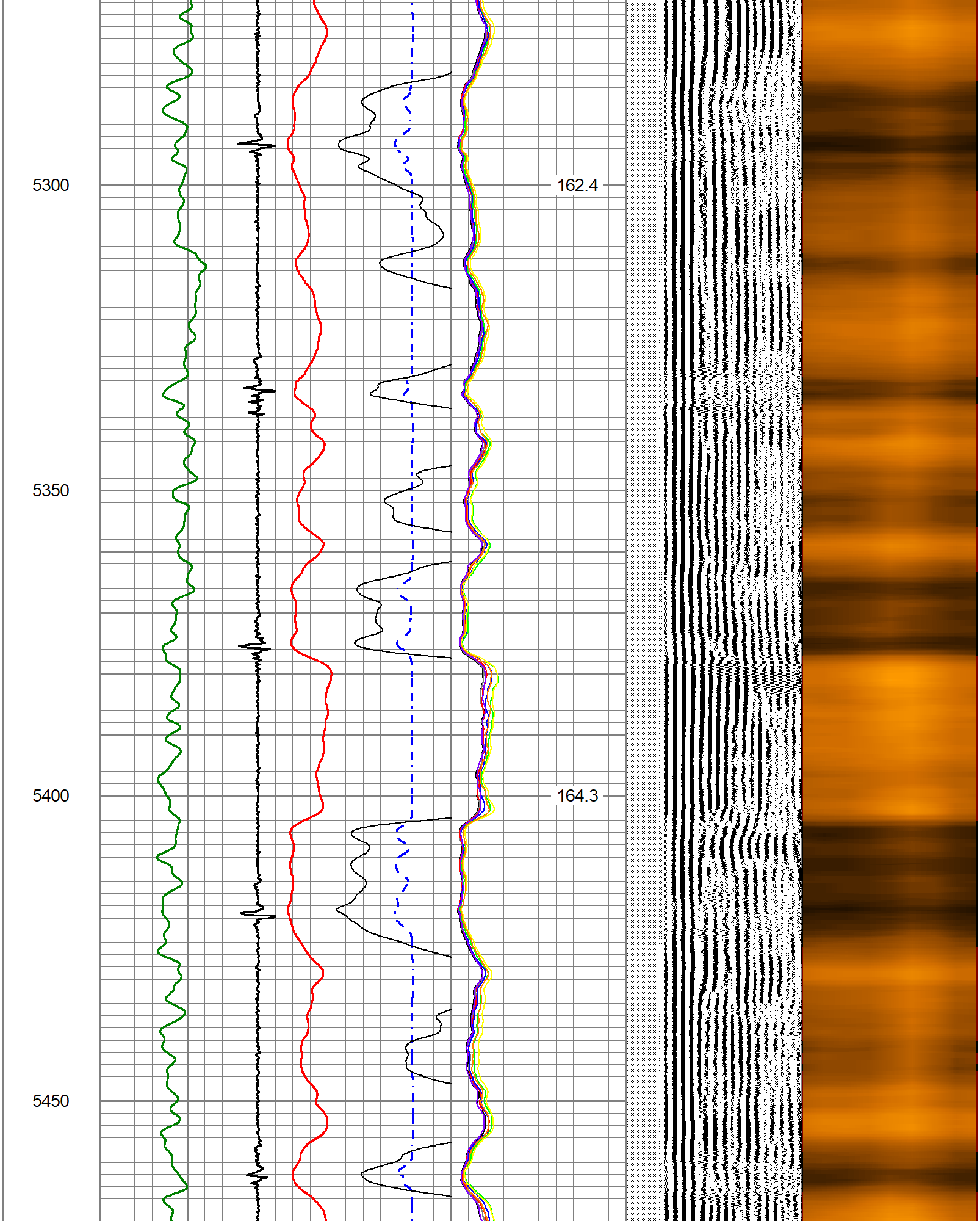
5300
162.4
5350
5400
164.3
5450

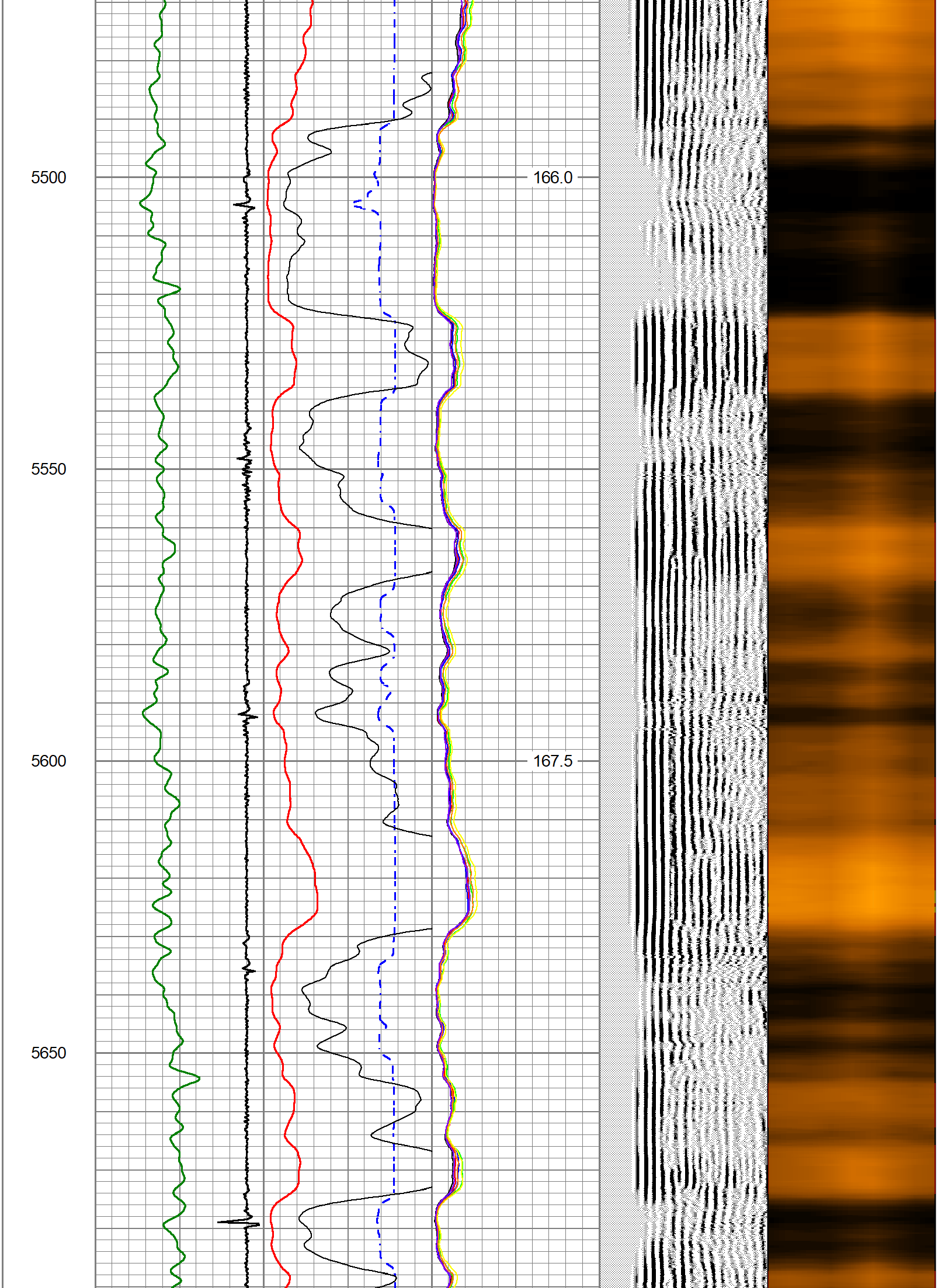
5500
166.0
5550
5600
167.5
5650

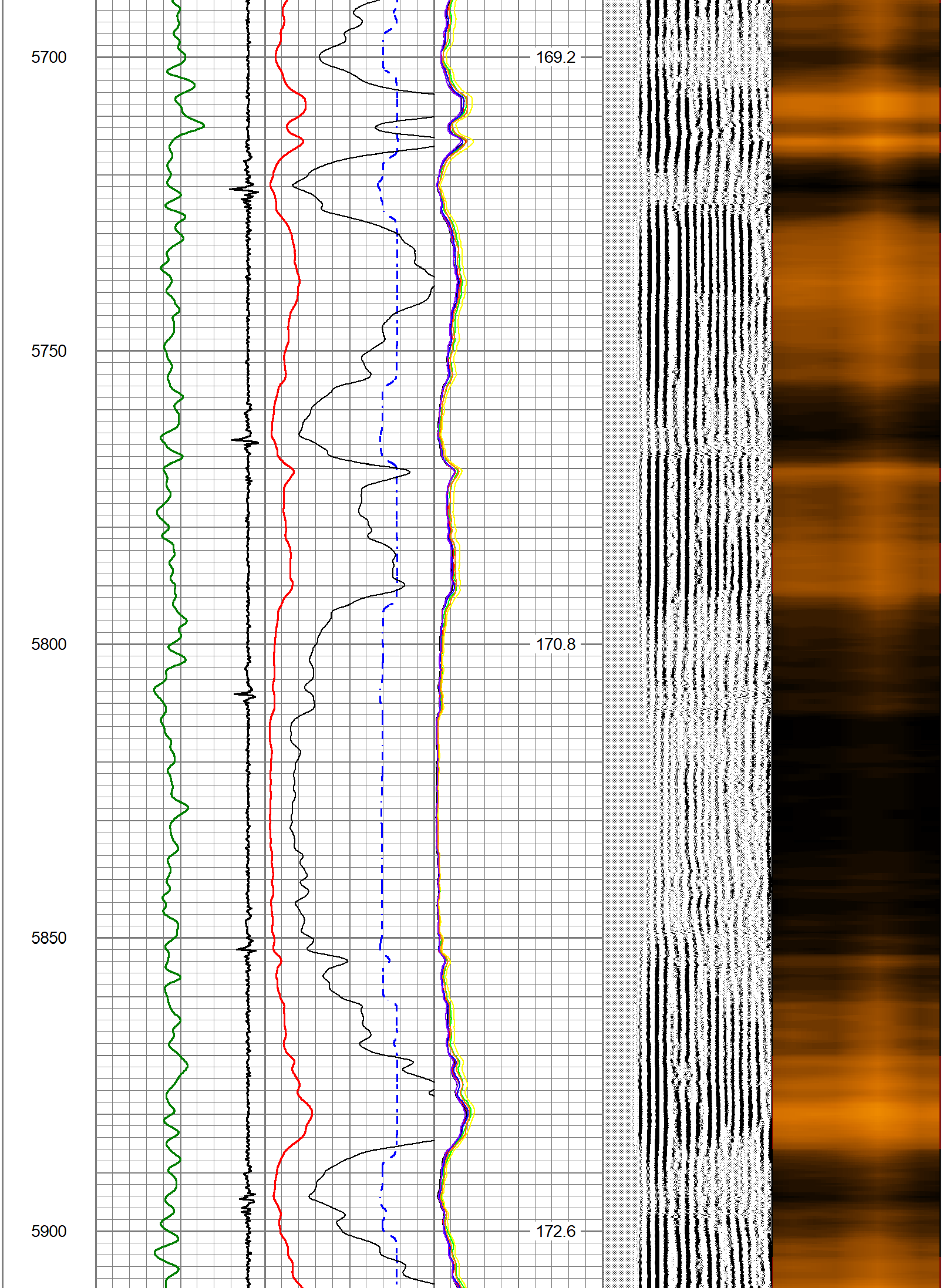
5700
169.2
5750
5800
170.8
5850
5900
172.6

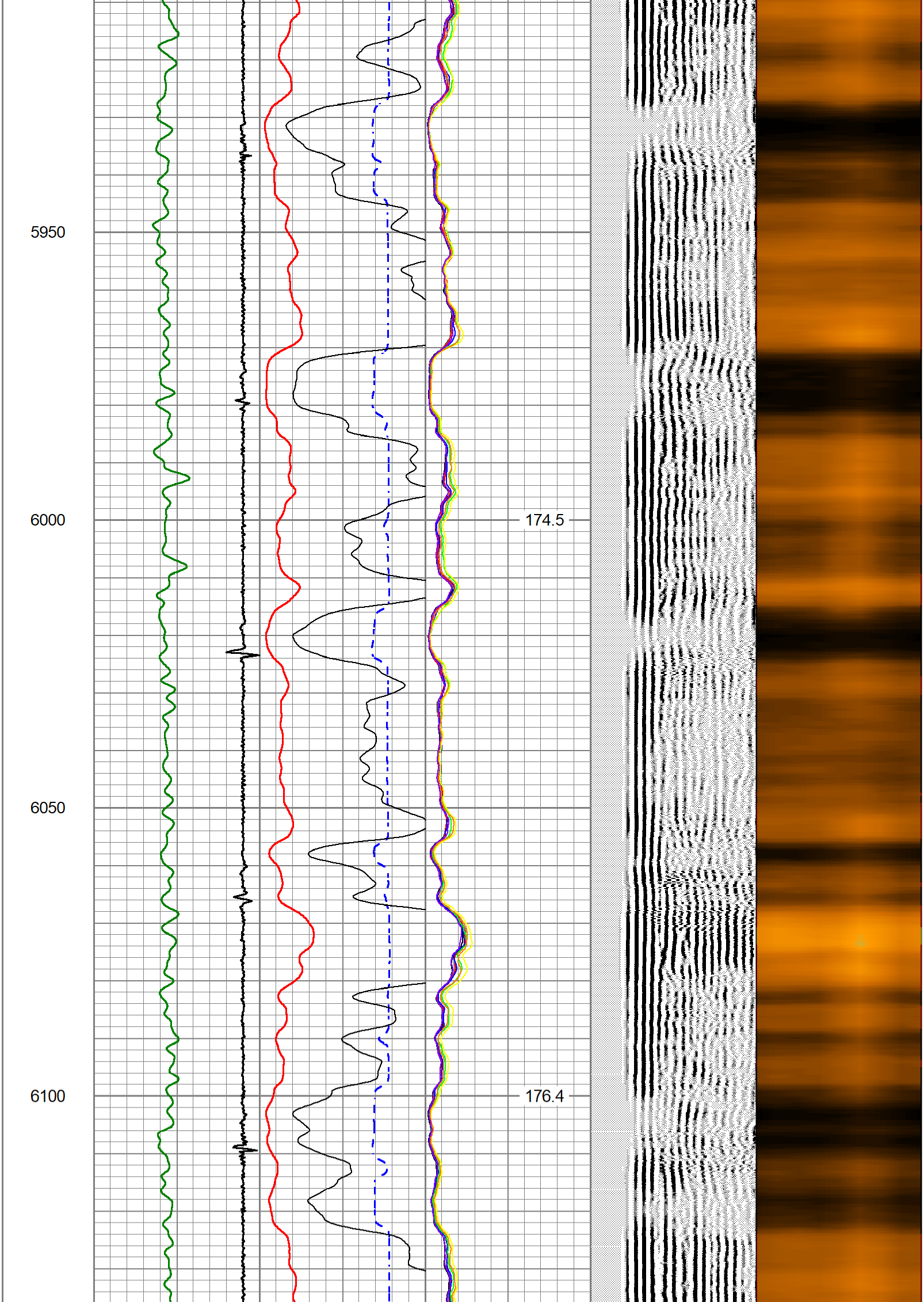
5950
6000
174.5
6050
6100
176.4

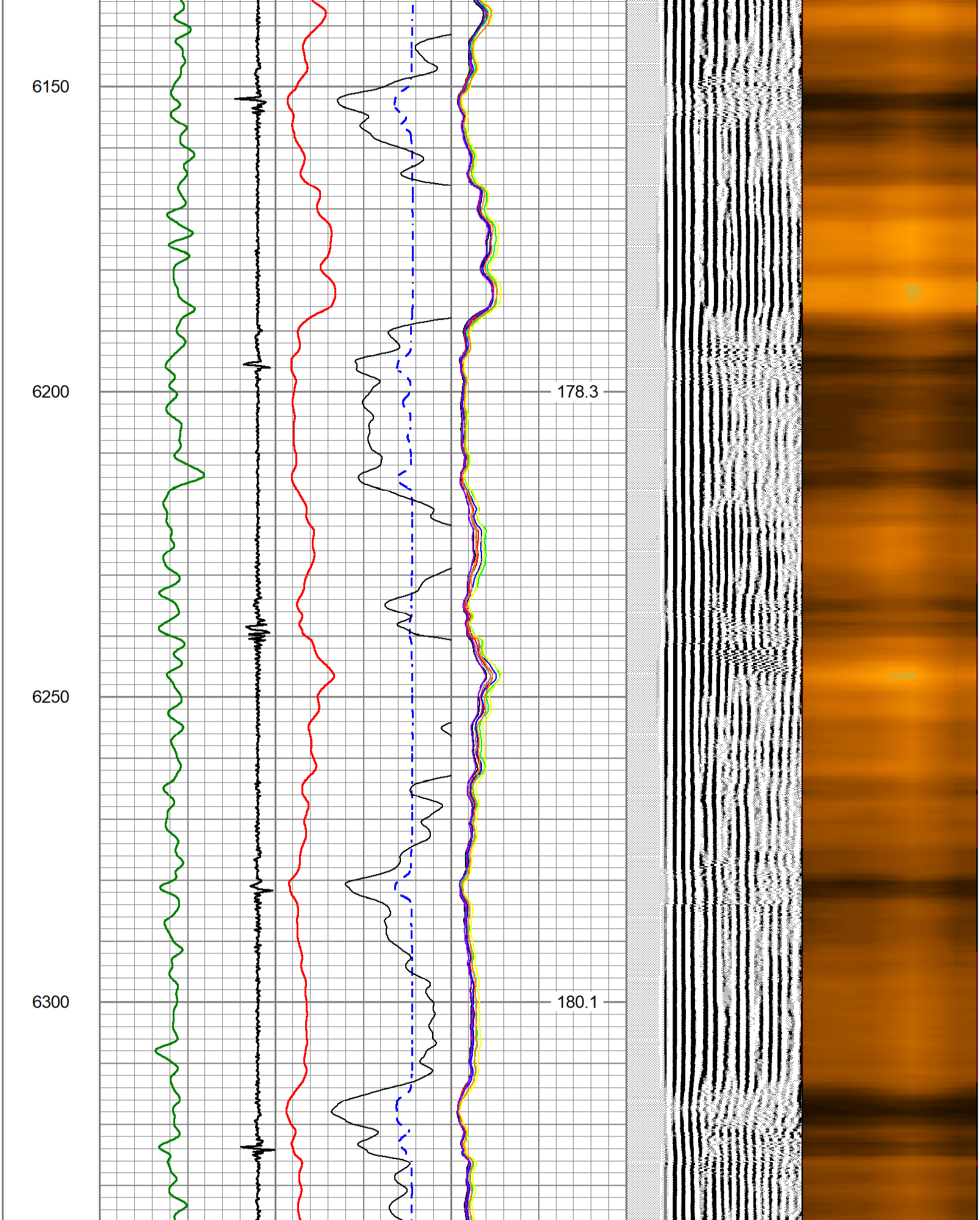
6150
6200
178.3
6250
6300
180.1

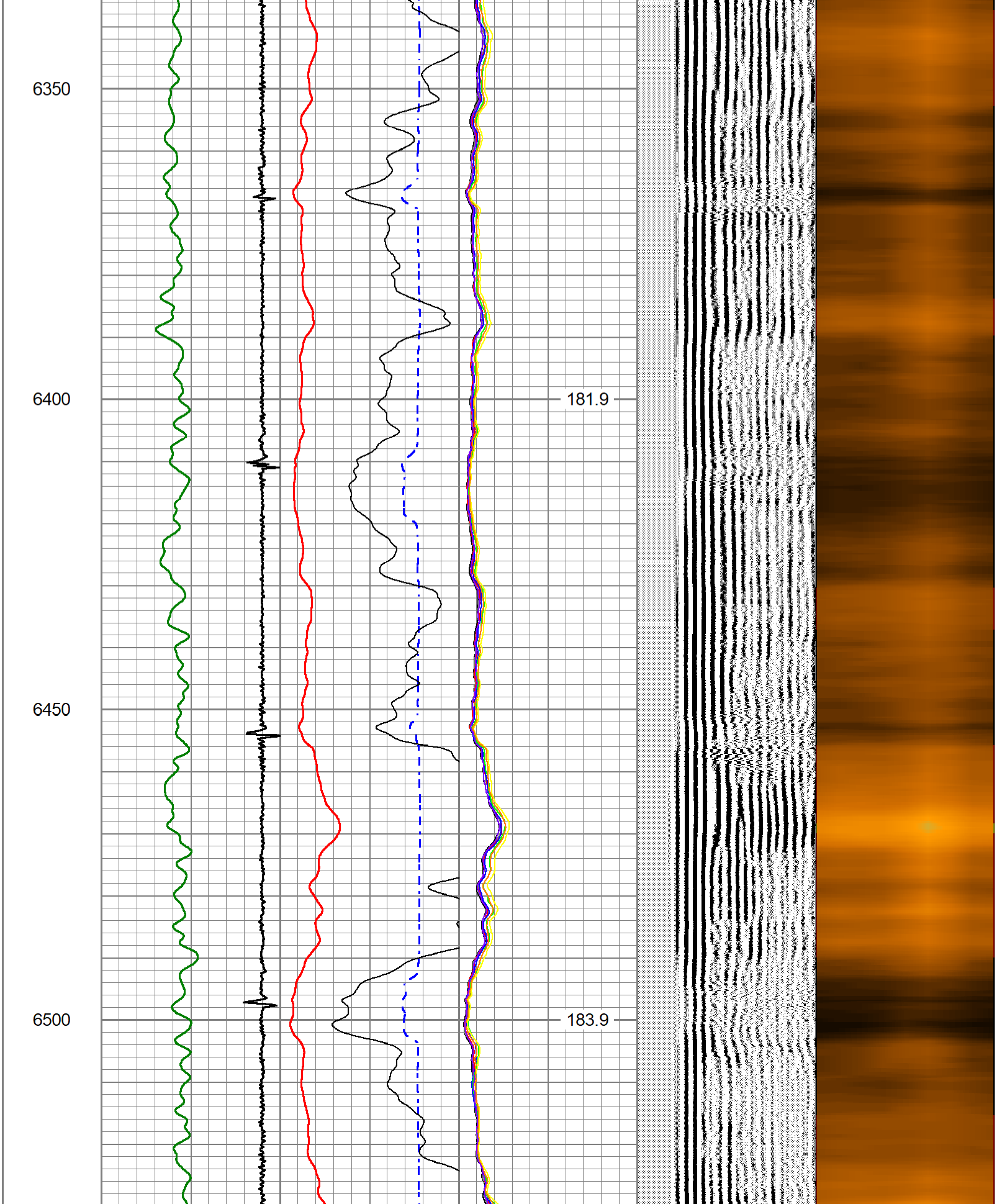
6350
6400
181.9
6450
6500
183.9

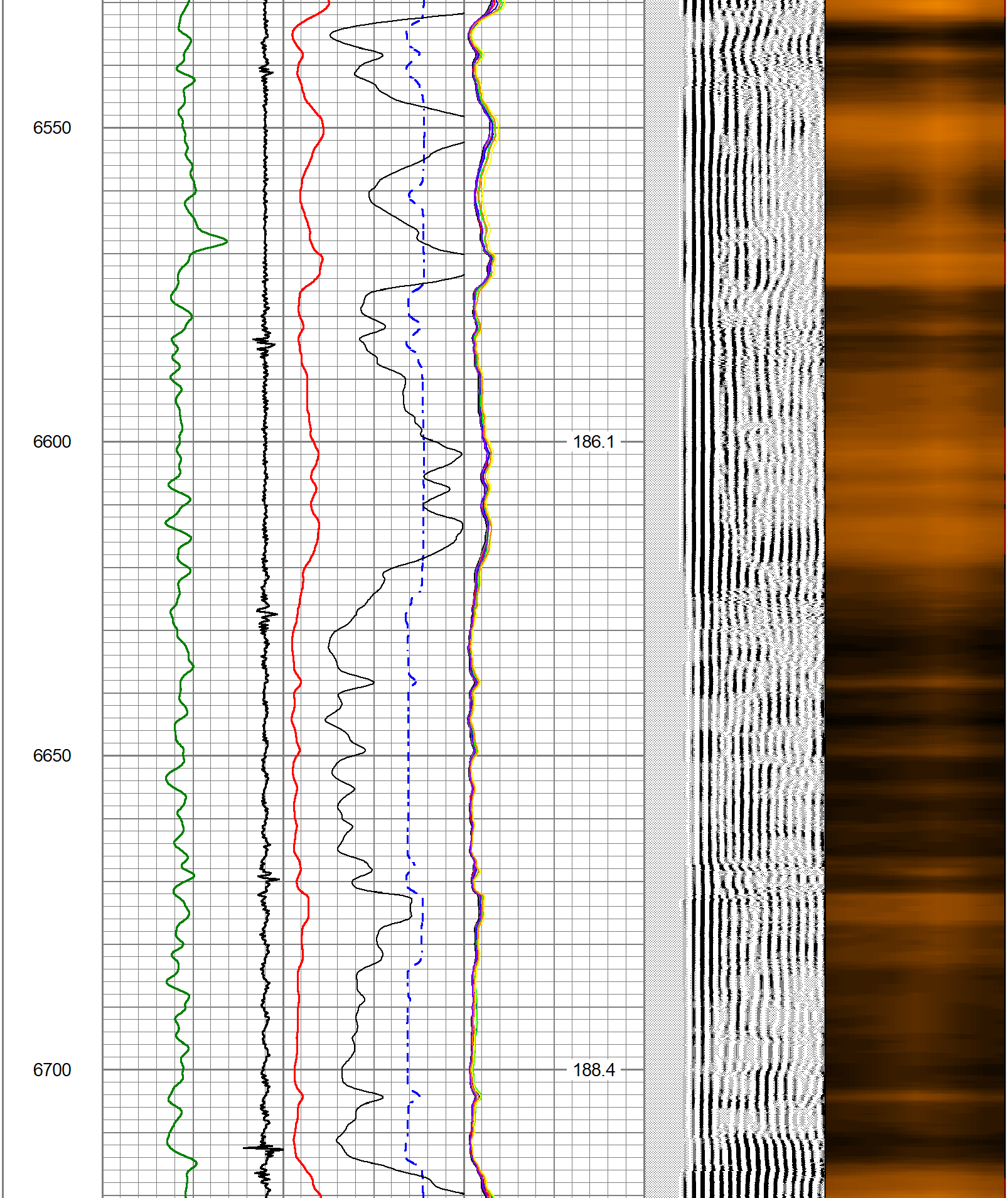
6550
6600
186.1
6650
6700
188.4

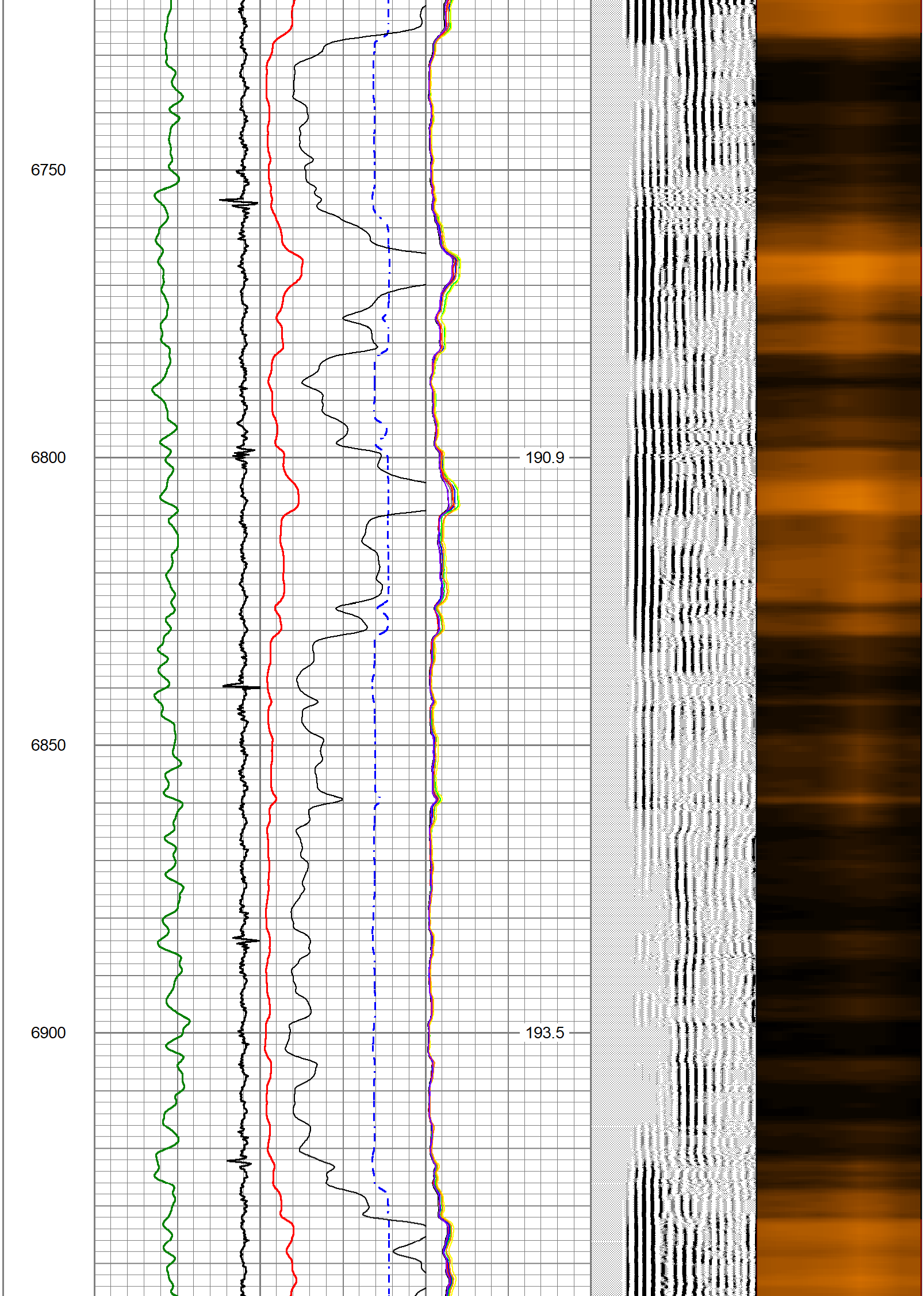
6750
6800
190.9
6850
6900
193.5

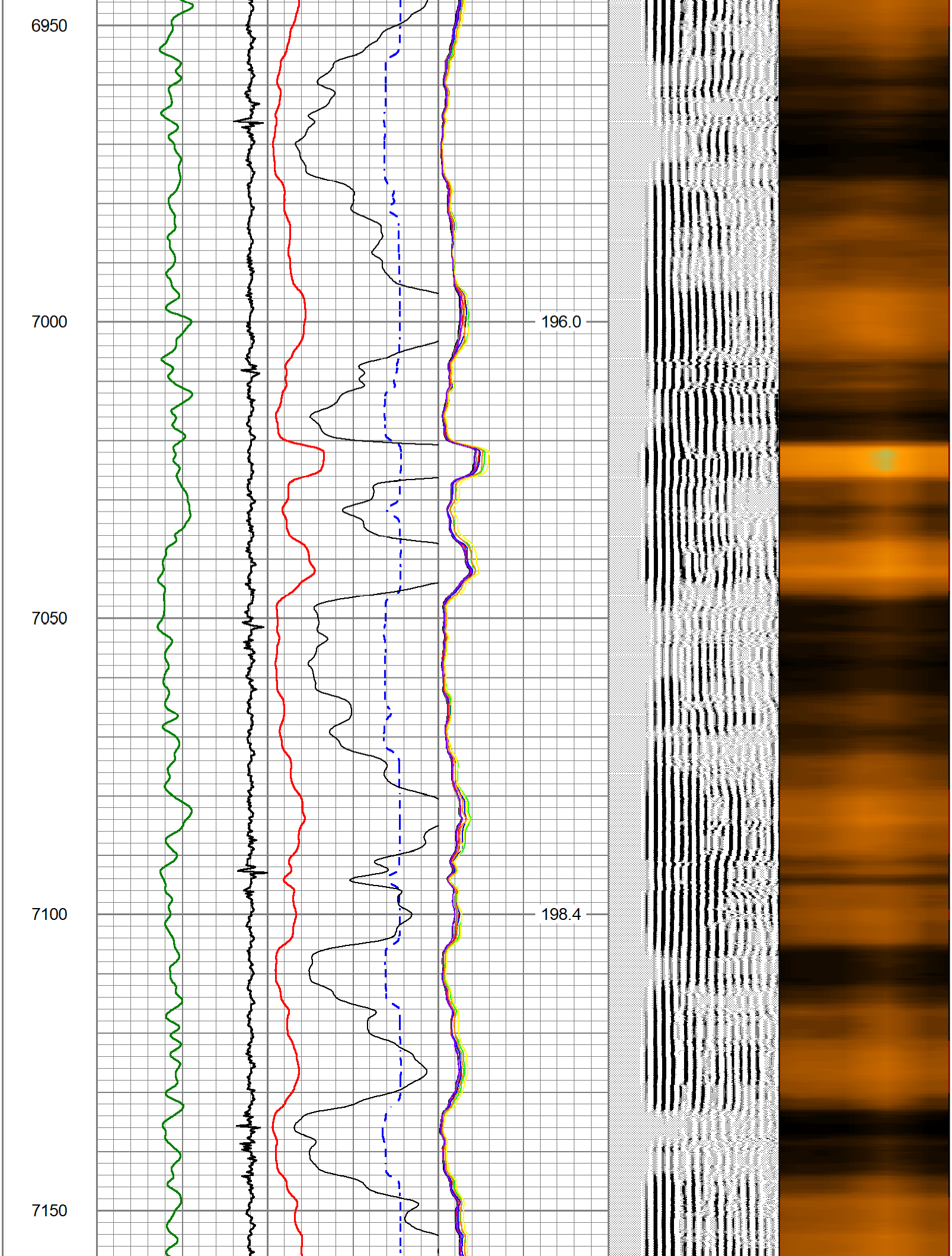
6950
7000
196.0
7050
7100
198.4
7150

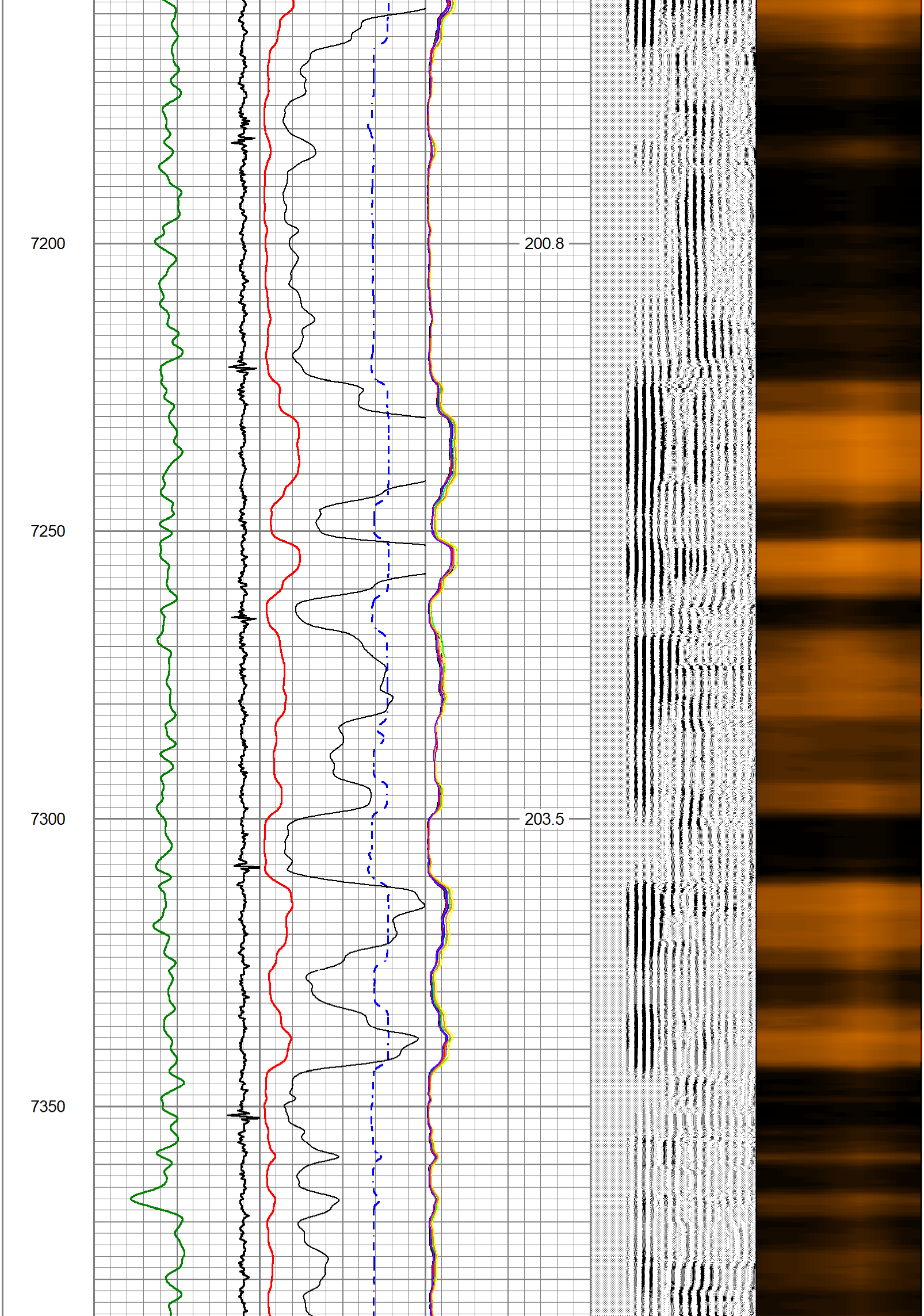
7200
200.8
7250
7300
203.5
7350

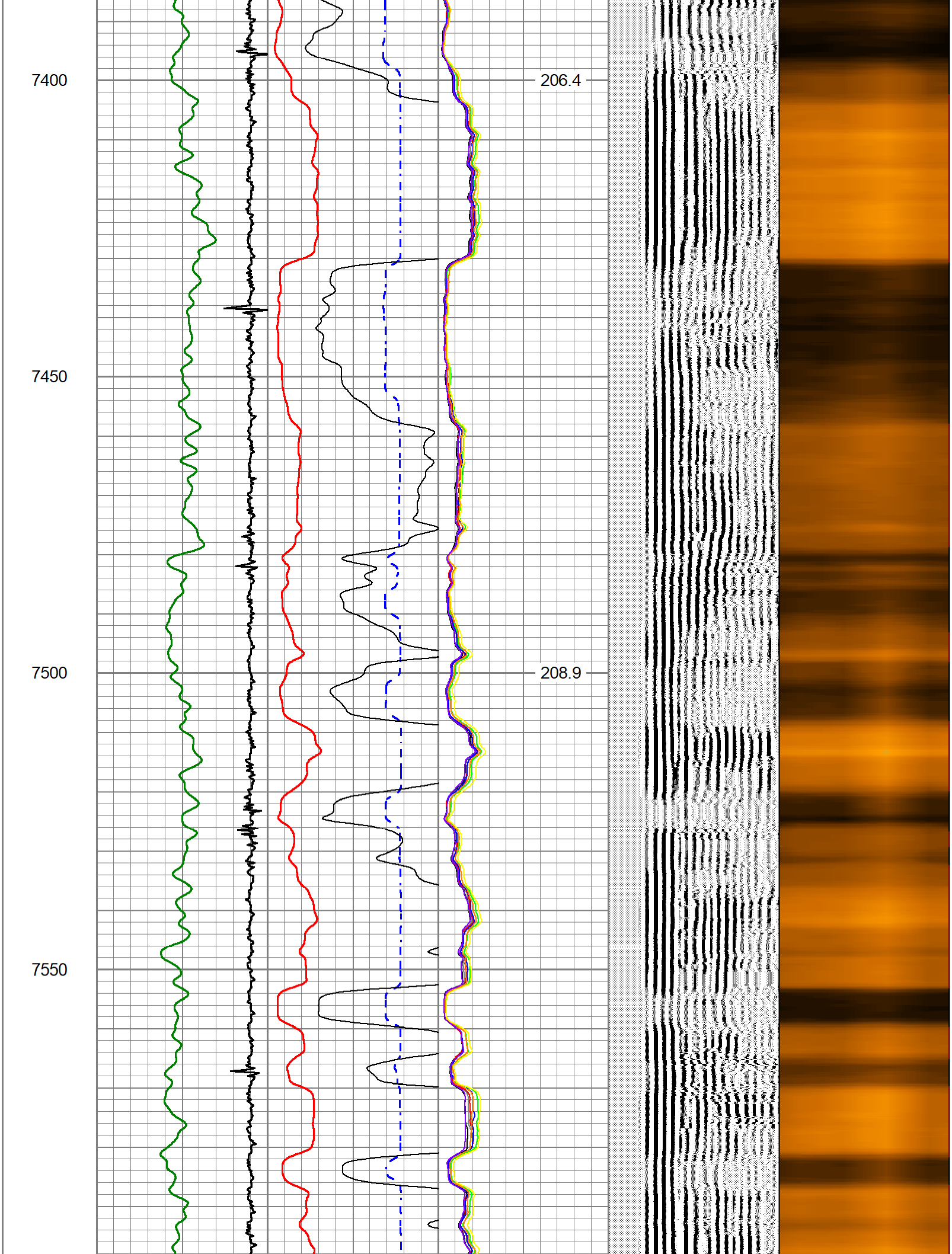
7400
206.4
7450
7500
208.9
7550


7600
211.3
7650
7700
213.6

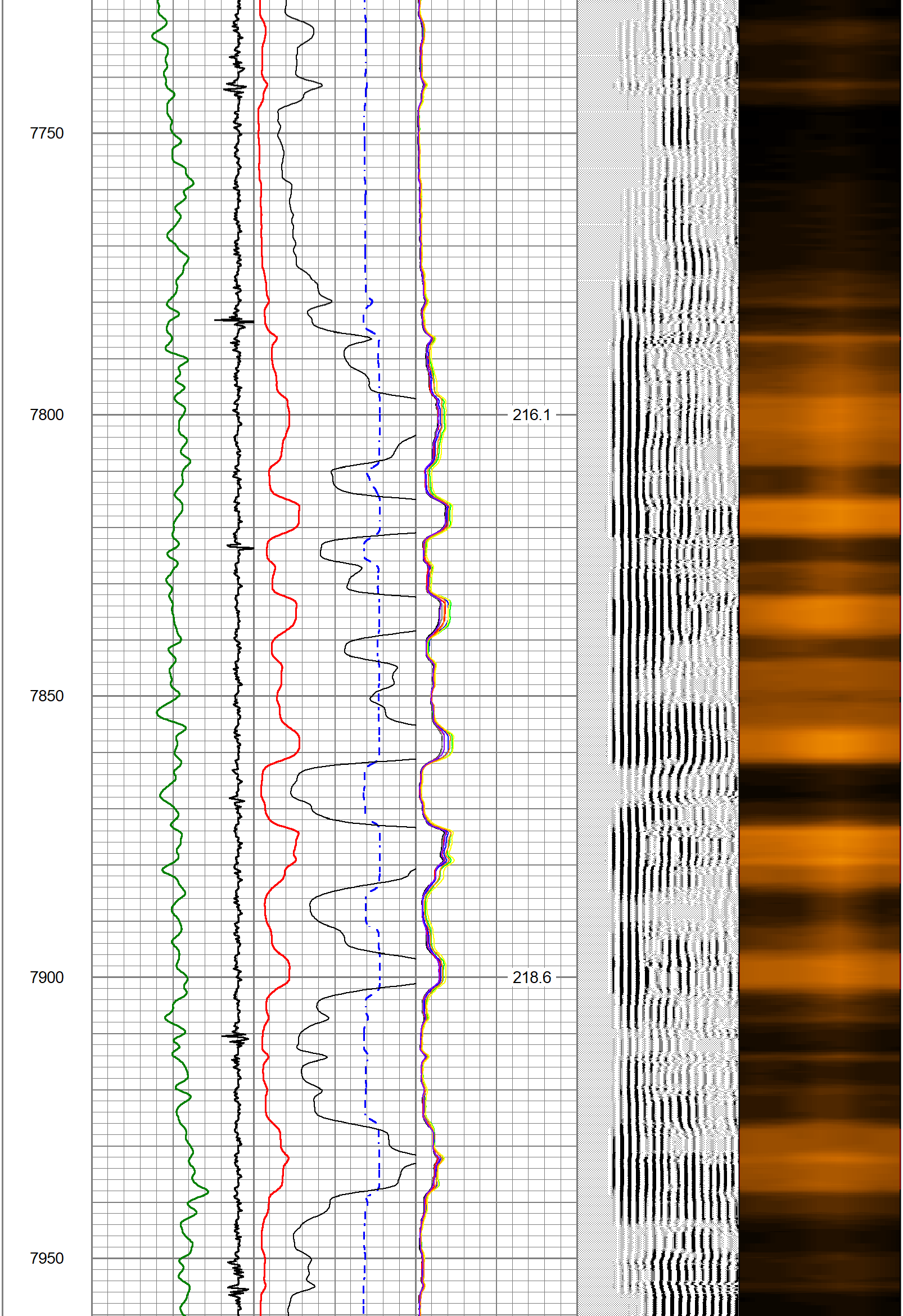

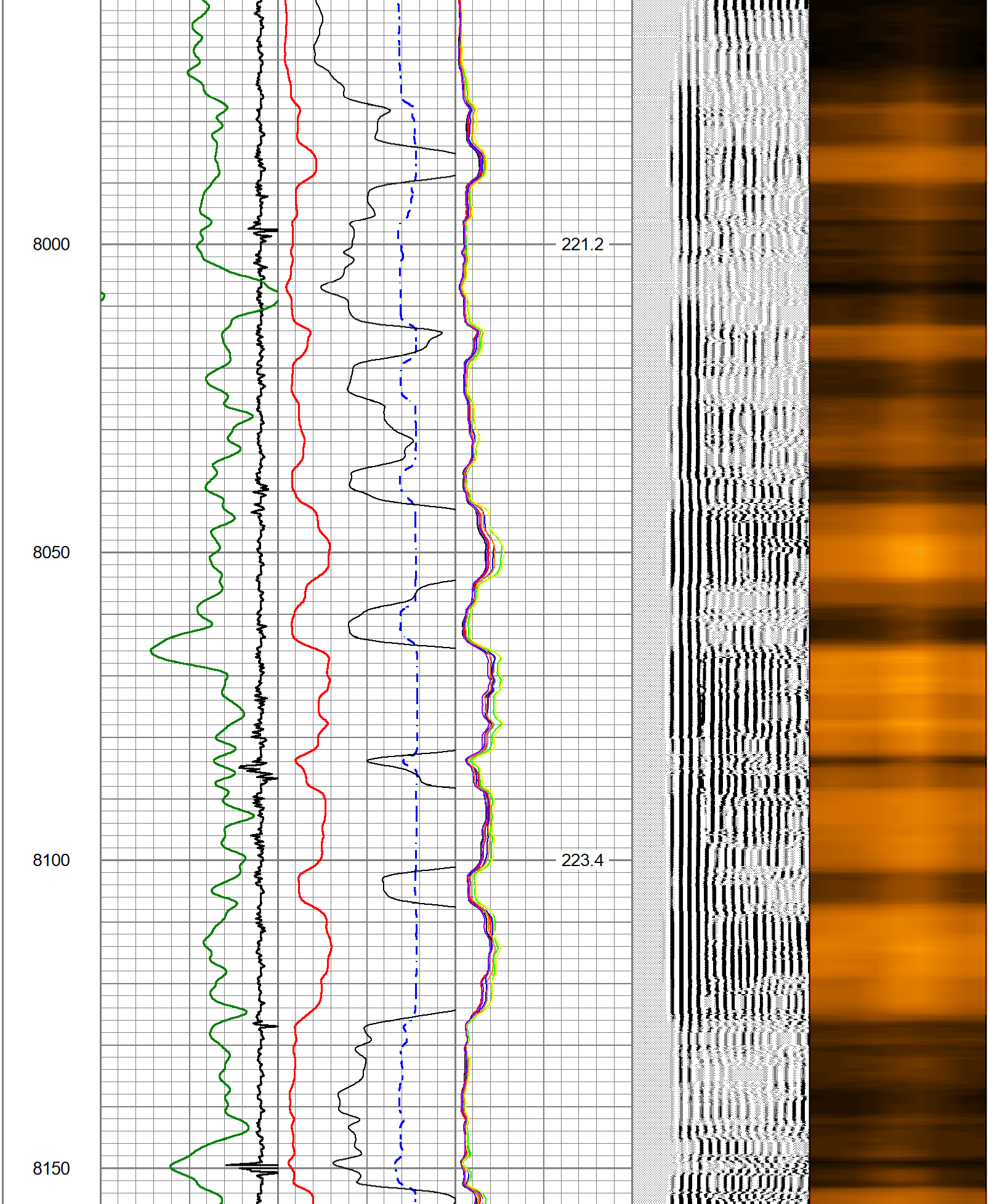

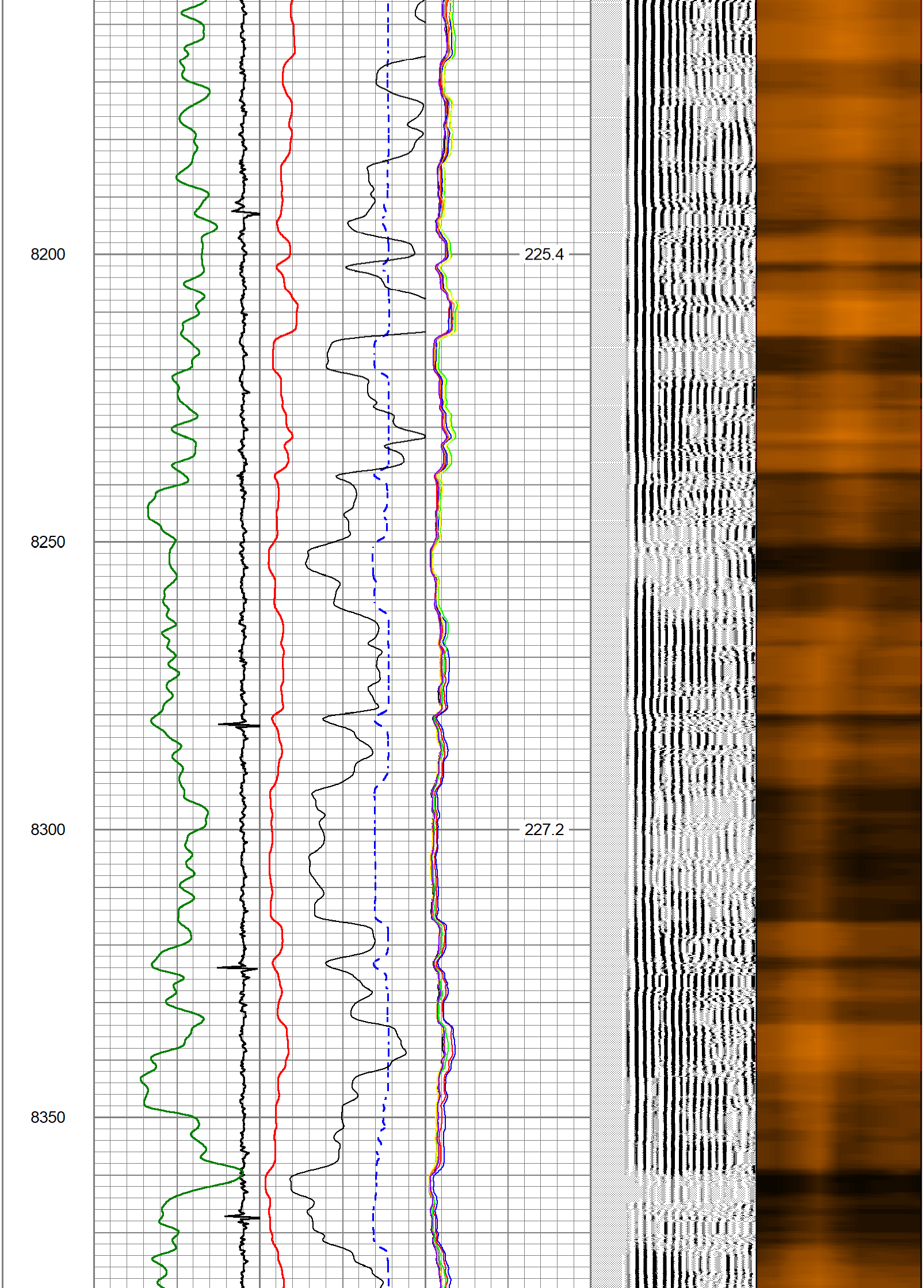

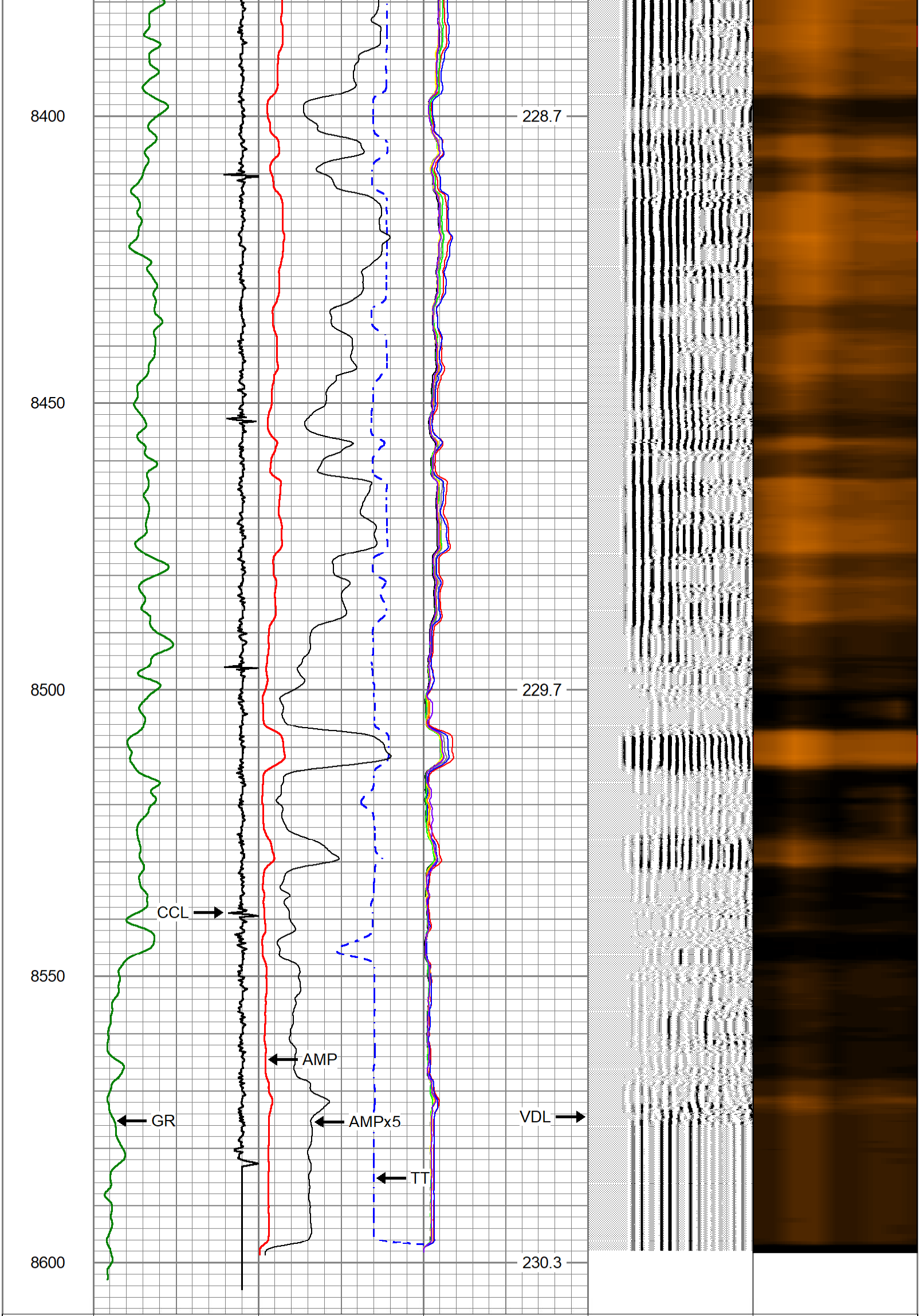

-2.5 CCL 3	0 AMP (mV) 100	0 AMPS1 150	200 VDL (usec) 1200	1 RADIAL MAP 8
0 GR (GAPI) 150	650 TT (usec) 150	0 AMPS2 150		
	0 AMPx5 (mV) 20	0 AMPS3 150		
		0 AMPS4 150		
		0 AMPS5 150		
		0 AMPS6 150		
		0 AMPS7 150		
		0 AMPS8 150		
		GCT_Temp (degF)		

SureFire WIRELINE WEST LLC

REPEAT SECTION

Database File	civitas alma west 26w-20-03.db
Dataset Pathname	pass2
Presentation Format	sfww_cbl_oasis-sectors (2)
Dataset Creation	Thu Jan 05 07:21:52 2023
Charted by	Depth in Feet scaled 1:240

-2.5 CCL 3	0 AMP (mV) 100	0 AMPS1 150	200 VDL (usec) 1200	1 RADIAL MAP 8
0 GR (GAPI) 150	650 TT (usec) 150	0 AMPS2 150		
	0 AMPx5 (mV) 20	0 AMPS3 150		
		0 AMPS4 150		
		0 AMPS5 150		
		0 AMPS6 150		
		0 AMPS7 150		
		0 AMPS8 150		
		GCT_Temp (degF)		

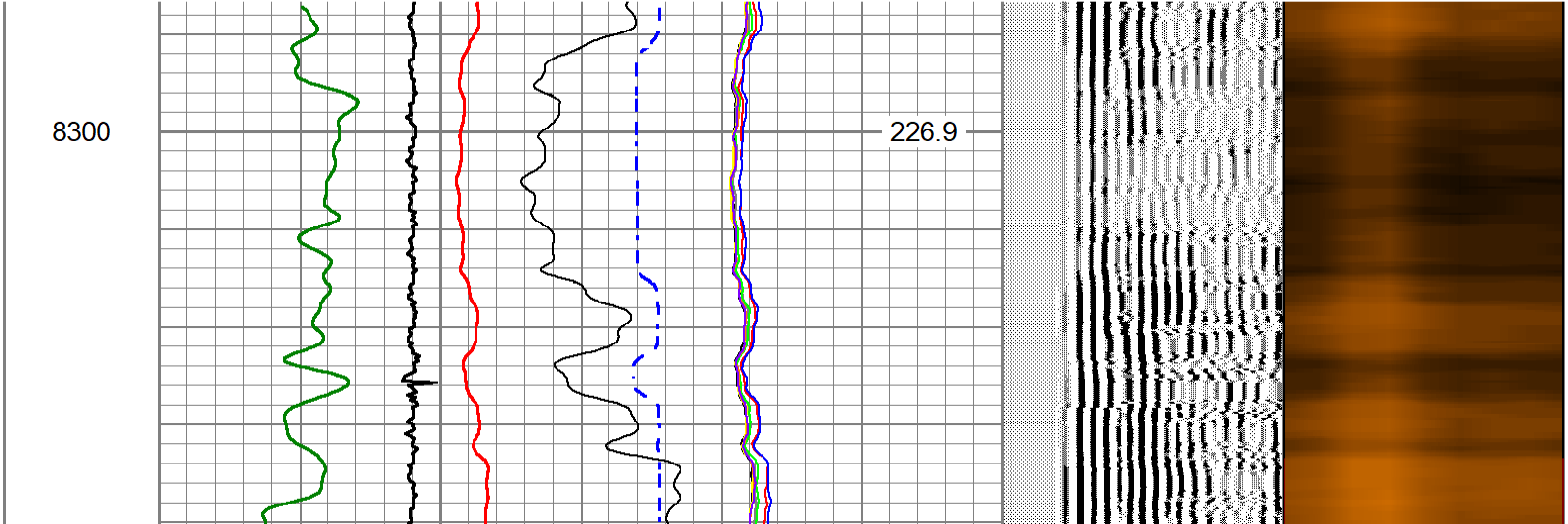

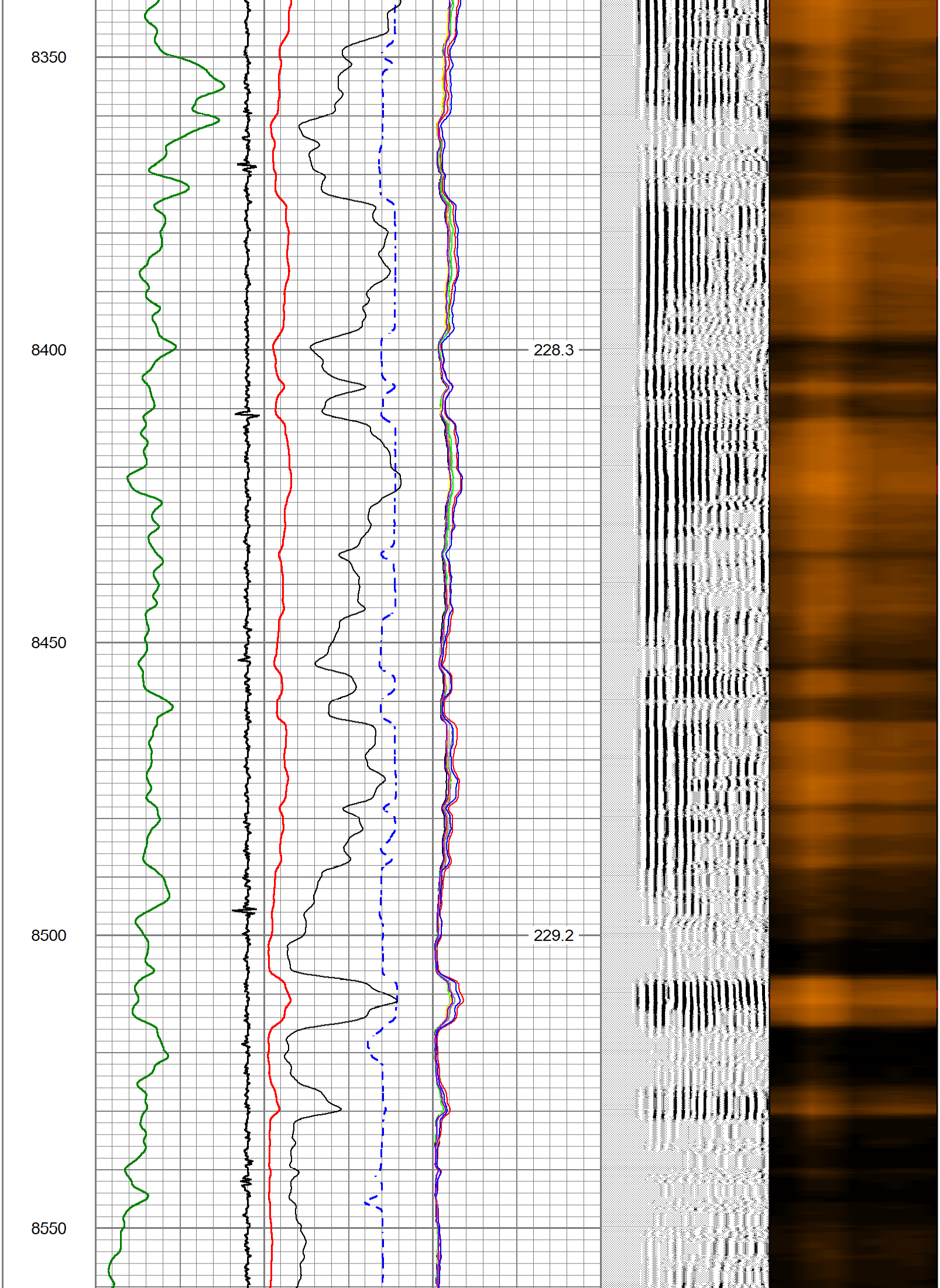

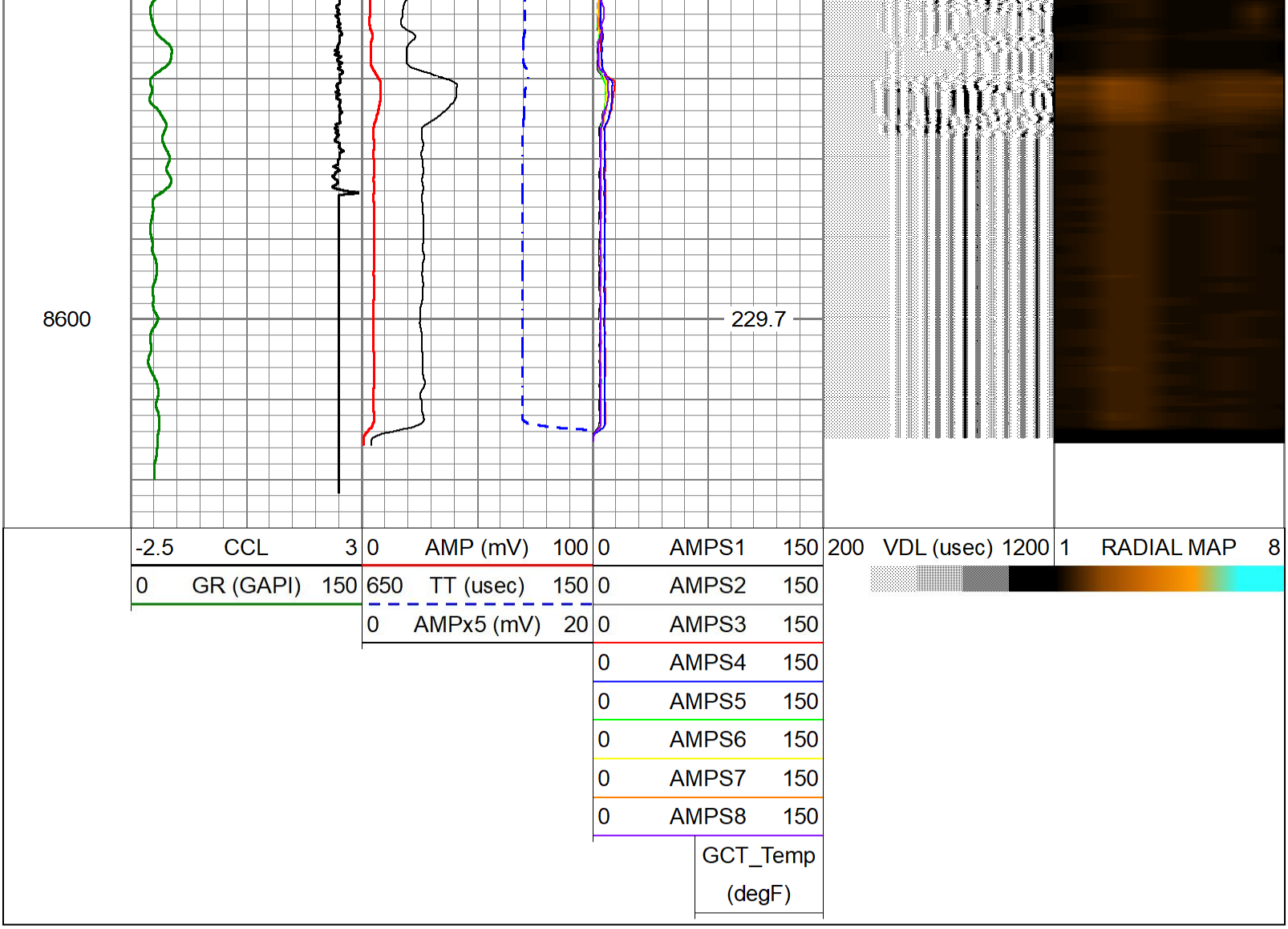

Calibration Report

Database File civitas alma west 26w-20-03.db
Dataset Pathname pass3
Dataset Creation Thu Jan 05 07:29:48 2023

Gamma Ray Calibration Report

Serial Number:	FW1905-098	
Tool Model:	GCT275-0000	
Performed:	Mon May 4 14:03:10 2020	
Calibrator Value:	1.0	GAPI
Background Reading:	0.0	cps
Calibrator Reading:	1.0	cps
Sensitivity:	0.5800	GAPI/cps

Segmented Cement Bond Log Calibration Report

Serial Number:	FW1905-055	
Tool Model:	Probe	
Calibration Casing Diameter:	5.500	in
Calibration Depth:	223.225	ft

Master Calibration, performed Tue Nov 15 13:36:59 2022:

	Raw (v)		Calibrated (mv)		Results	
	Zero	Cal	Zero	Cal	Gain	Offset
3'	0.000	1.396	0.800	71.921	50.953	0.780
CAL	-0.000	1.517				
5'	-0.000	1.310	0.800	71.921	54.272	0.818
SUM						
S1	0.001	1.399	0.000	71.921	51.430	-0.038
S2	0.001	1.352	0.000	71.921	53.220	-0.032
S3	0.000	1.368	0.000	71.921	52.581	-0.012
S4	-0.001	1.344	0.000	71.921	53.485	0.039
S5	0.000	1.329	0.000	71.921	54.131	-0.009
S6	0.001	1.354	0.000	71.921	53.148	-0.060
S7	0.000	1.346	0.000	71.921	53.464	-0.025
S8	0.000	1.409	0.000	71.921	51.066	-0.023

Internal Reference Calibration, performed (Not Performed):

	Raw (v)		Calibrated (v)		Results	
	Zero	Cal	Zero	Cal	Gain	Offset
CAL	0.000	0.000	-0.000	1.517	1.000	0.000

Air Zero Calibration, performed Tue Sep 21 11:19:14 2021:

	Raw (v)	Calibrated (v)	Results
	Zero	Zero	Offset
3'	0.000	0.000	0.000
5'	0.000	0.000	0.000
SUM			
S1	0.000	0.000	0.000
S2	0.000	0.000	0.000
S3	0.000	0.000	0.000
S4	0.000	0.000	0.000
S5	0.000	0.000	0.000
S6	0.000	0.000	0.000
S7	0.000	0.000	0.000
S8	0.000	0.000	0.000