
Third Party Flowline Abandon in place Verification Letter

Parker 12-33

Client: Crestone Peak Resources Operating LLC

Location: Wellhead Line 33NWNW

Location: Section 33, T3N, R67W

Field Survey Date: 11/02/2022

RPG Resources (RPG), on behalf of Crestone Peak Resources Operating LLC performed a third party witnessing of Abandon in Place (ABiP) for the off-location flowline referred to as Wellhead Line 33NWNW (Facility ID: 478467) and associated with the Parker 12-33 (API 123-19342). Prior to this work being performed Form 27 Doc#403119098 was submitted and approved by the COGCC. The abandonment work and associated witnessing was performed on November 02, 2022. The witnessing was conducted by a qualified Field Scientist (Brent Hoepfner), working under the supervision of Joseph Schultz, a Professional Engineer registered with the State of Colorado. The witnessing activities followed the requirements of Rule 1105.e.

The ABiP work on this location included one (1) steel flowline with fusion bond coating. The Parker 12-33 flowline has a diameter of 2.5 inches. The flowline south from the wellhead (End A) and then turns east and then north to the Parker-63N67W 33NWNW (331523) oil and gas location. Approximately 1,752 linear feet was ABiP from the Parker 12-33 wellhead to the ABiP terminus point (End B). The remaining flowline and associated Parker-63N67W 33NWNW location will be removed and reclaimed.

Field Observations (Rule 1105.e.)

I. Evacuation of Fluids

The line was flushed using hydrovac trucks. A total of 20.1 barrels of freshwater was used to flush and evacuate the flowline. All water and fluids from the pipe were removed from the site and properly disposed of.

II. Depletion to Atmospheric Pressure

Prior to flushing operations, end A was uncapped at 10:20 AM and end B was uncapped at 10:20 AM per attached report, and released to atmospheric pressure. Upon fluid evacuation described above, the hydrovac hoses and valve sets were safety removed allowing the flanged pipe ends full exposure to normalize to atmospheric pressure.

III. Cutting of Flowline(s)



The flowline was cut at a depth of 5 feet bgs at End A and 4 feet bgs at End B. End point coordinates were documented at both ends of the flowline.

IV. Sealing of Pipe Ends

The flowline was threaded, wrapped with white tape and capped at End A and End B as shown in the attached report.

The attached field report and map detail the work performed as part of the ABiP witnessing event.

Sincerely,
RPG Resources, LLC

A handwritten signature in black ink that reads "Joseph Schultz".

Joe Schultz, P.E.
Business & Engineering Manager, Rockies Region

Attachments:

1. Flowline Abandon-in-Place Map
2. Field Observation Report

CRESTONE PEAK RESOURCES OPERATING LLC

Parker 12-33

SEC 33, T3N, R67W, 6th P.M.

WELD COUNTY, COLORADO



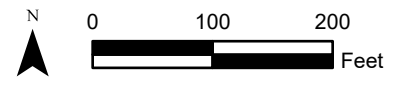
Map Location: C:\Users\bhoepner\Desktop\GIS_FOLDER_TEMPLATE

Maxar, Microsoft, Esri Community Maps Contributors, © OpenStreetMap, Microsoft, Esri, HERE, Garmin, SafeGraph, GeoTechnologies, Inc, METI/NASA, USGS, EPA, NPS, US Census Bureau, USDA

**FLOWLINE
ABANDON-IN-PLACE
MAP**

- Flowline Endpoint
- Flowline

Projection: WGS 1984
Date: 11/10/2022
Drafted by: BRH
Revised:



1 inch equals 160 feet

Flowline Abandonment Report



Background Information

Site/Well Pad Name: Parker 12-33	Date: 11/02/2022
AFE Number: 22217	Weather: Partly cloudy, 59 degrees Fahrenheit
RPG Consultant: Jen Loyal, Brent Hoepner	Site Contractor: Laser Oil Field Services
Location: SEC33, T3N, R67W	Contractor Foreman: Tyler Novinger
Client: Civitas	Sub Contractor: None
Arrival Time: 08:20 AM	Engineer: Joe Schultz
Departure Time: 02:30 PM	Site Visitors: None
	Equipment Onsite: Two hydrovac trucks and one excavator

Flowline Information

Type: Steel with fusion bond coating	End A Location: 40.184169, -104.902689
Length: Approximately 1,752 feet	End B Location: 40.186329, -104.900289
Diameter: 2.5 inches	
Condition: Good	
Coating: Fusion bond coating	

Flowline Abandonment Report



Construction Activities

105.e.1 Evacuate hydrocarbons or produced water

Was this step completed?

Yes

Date Completed:

11/02/2022

Start Date:

11/02/2022

End Date:

11/02/2022

Start Time:

10:32 AM

End Time:

10:58 AM

Volume of Water Used:

20.1 barrels

Additional Information:

105.e.2 Deplete to atmospheric pressure

Was this step completed?

Yes

Date Completed:

11/02/2022

End A

Uncapped?

Yes

Date Uncapped:

11/02/2022

Time Uncapped:

10:20 AM

End B

Uncapped?

Yes

Date Uncapped:

11/02/2022

Time Uncapped:

10:20 AM

Additional Information:

Flowline Abandonment Report



105.e.3 Cut 3' below grade or depth of flowline transfer line, whichever is shallower

Was this step completed?

Yes

Date Completed:

11/02/2022

End A

Depth of Flowline:

5 feet

Location of Cut End:

40.184142, -104.902675

End B

Depth of Flowline:

4 feet

Location of Cut End:

40.186329, -104.900289

Additional Information:

105.e.4 Seal ends below grade

Was this step completed?

Yes

Date Completed:

11/02/2022

End A

Method:

Cap

Type:

Threaded

Date:

11/02/2022

Time:

11:00 AM

End B

Method:

Cap

Type:

Threaded

Date:

11/02/2022

Time:

11:00 AM

Additional Information:



Noteworthy Events:

Health, Safety and Environment:

Larger construction and mining equipment onsite while work was occurring. RPG employees gave larger vehicles the right of way while walking and driving.



Flowline Abandonment Report



Information		Photo
Photo #: Location: Description:	1 Wellhead End A prior to flushing activity	 <p>11/2/22, 10:22 AM +40.1841, -104.9026 Weld County</p>
Photo #: Location: Description:	2 End B End B prior to flushing	 <p>11/2/22, 10:22 AM +40.1842, -104.9026 Weld County</p>

Flowline Abandonment Report



Information		Photo
Photo #: Location: Description:	3 Wellhead Hydrovac truck meter prior to flushing activity	 <p>11/2/22, 9:52 AM +40.1842, -104.8977 Weld County</p>
Photo #: Location: Description:	4 Wellhead Hydrovac truck meter post flushing activity	 <p>11/2/22, 11:24 AM +40.1842, -104.8978 Weld County</p>

Flowline Abandonment Report



Information		Photo
Photo #: Location: Description:	5 Wellhead End A post flushing activity	 A photograph showing a deep, narrow trench dug into the ground. The trench is filled with dark, moist soil, suggesting recent activity. To the right of the trench, there is a section of orange plastic safety fencing supported by wooden stakes. In the background, a silver pickup truck is partially visible on a dirt surface. The overall scene is an outdoor construction or maintenance site.