



DLD

Temperature Casing Collar Log

PIPE RECOVERY SERVICES

Company		TEP Rocky Mountain LLC	
Well		WMC 331-20	
Field		Rulison	
County		Garfield	
State		CO	
Location:		API # : 05-045-24500	
Permanent Datum		SEC 17 TWP 7S RGE 93W	
Log Measured From		Ground Level	
Drilling Measured From		Elevation 8869	
		Elevation	
		K.B. 8899	
		D.F. 8898	
		G.L. 8869	
Date		12/27/22	
Run Number		One	
Depth Driller		11244	
Depth Logger		10985	
Bottom Logged Interval		10,995'	
Top Log Interval		Surface	
Open Hole Size		8.75	
Type Fluid		Water	
Density / Viscosity		8.34 LB/Gal	
Max. Recorded Temp.		275	
Estimated Cement Top		5160'	
Time Well Ready		ROA	
Time Logger on Bottom		1300	
Equipment Number		#4	
location		Fruita	
Recorded By		Adam Daniels	
Witnessed By		Craig Borgstede	
Run Number		Borehole Record	
Bit		From	
		To	
		Size	
		Weight	
		From	
		To	
Casing Record		Size	
Surface String		9-5/8"	
Prot. String		36	
Production String		4-1/2"	
Liner		11.6	
		Surface	
		10,400	

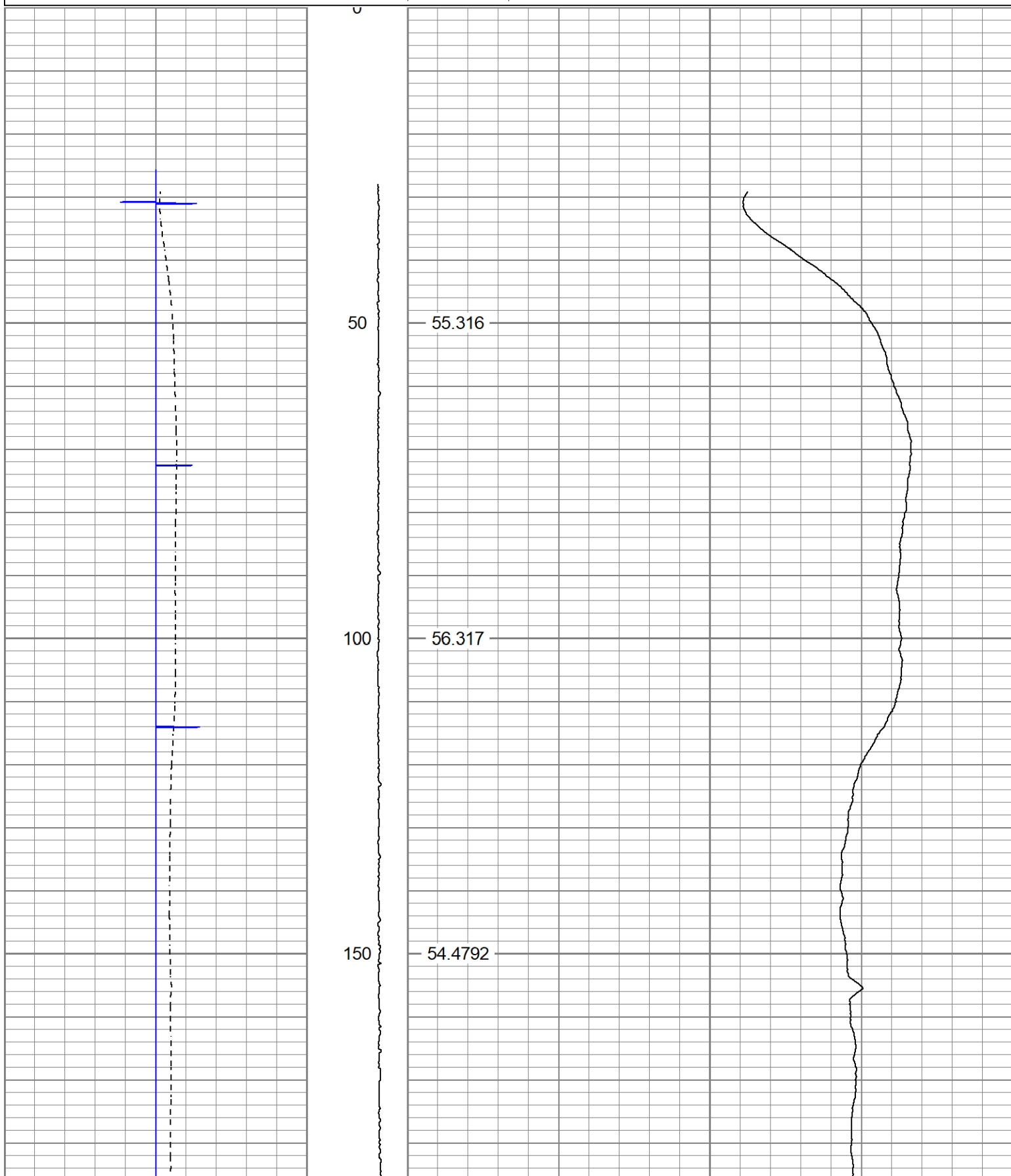
<<< Fold Here >>>

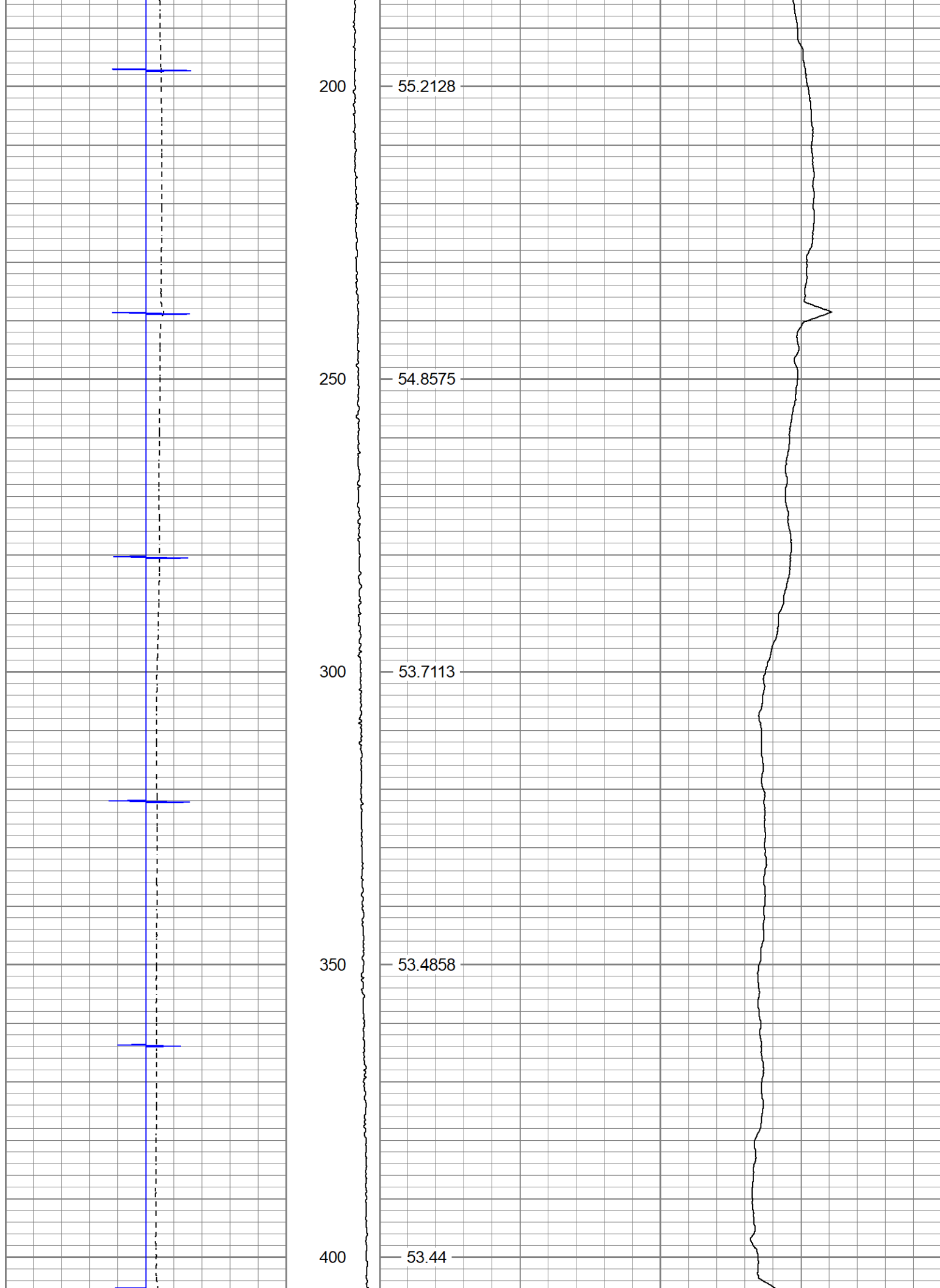
All interpretations are opinions based on inferences from electrical or other measurements and we cannot and do not guarantee the accuracy or correctness of any interpretation, and we shall not, except in the case of gross or willful negligence on our part, be liable or responsible for any loss, costs, damages, or expenses incurred or sustained by anyone resulting from any interpretation made by any of our officers, agents or employees. These interpretations are also subject to our general terms and conditions set out in our current Price Schedule.

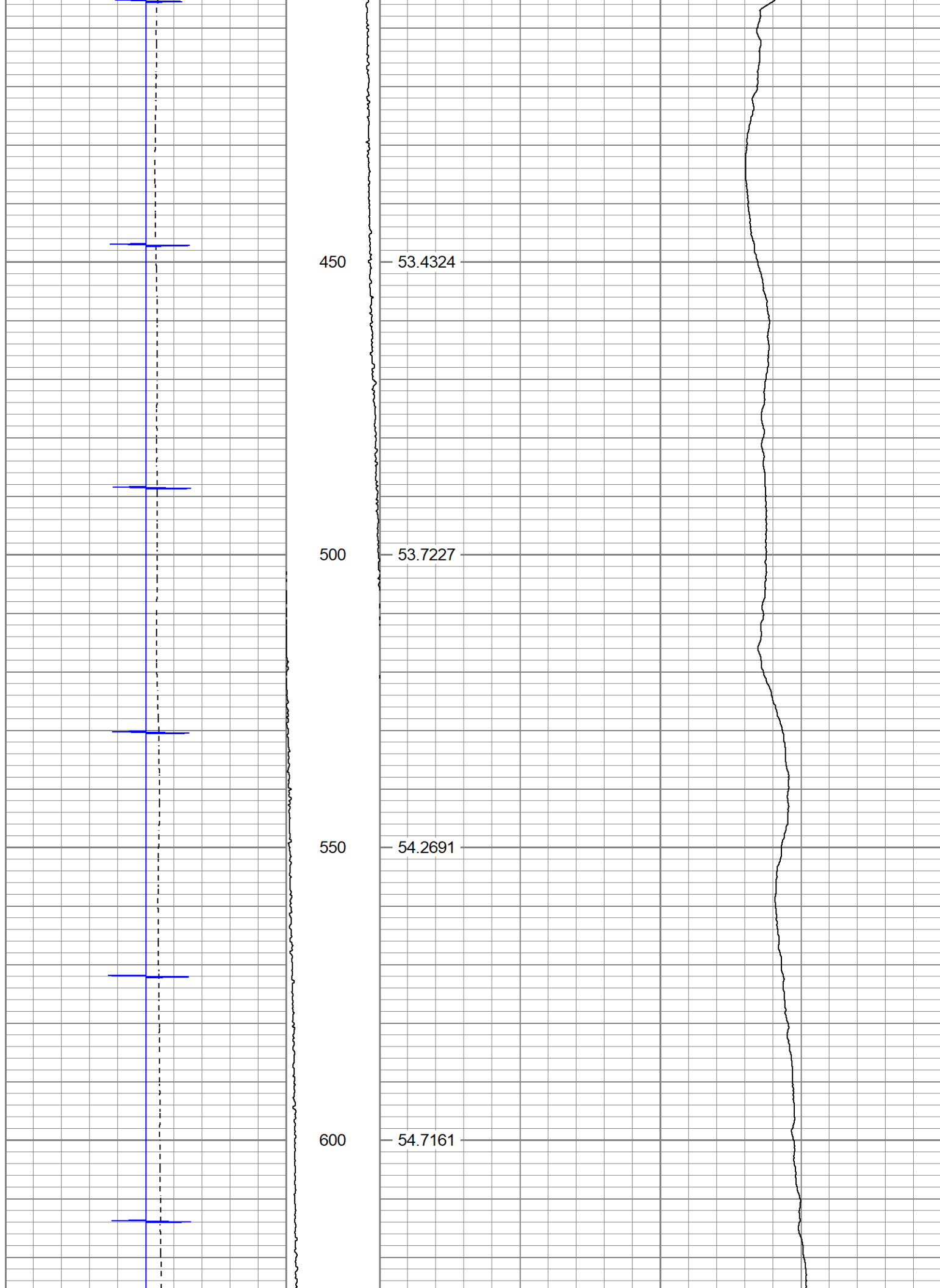
Comments

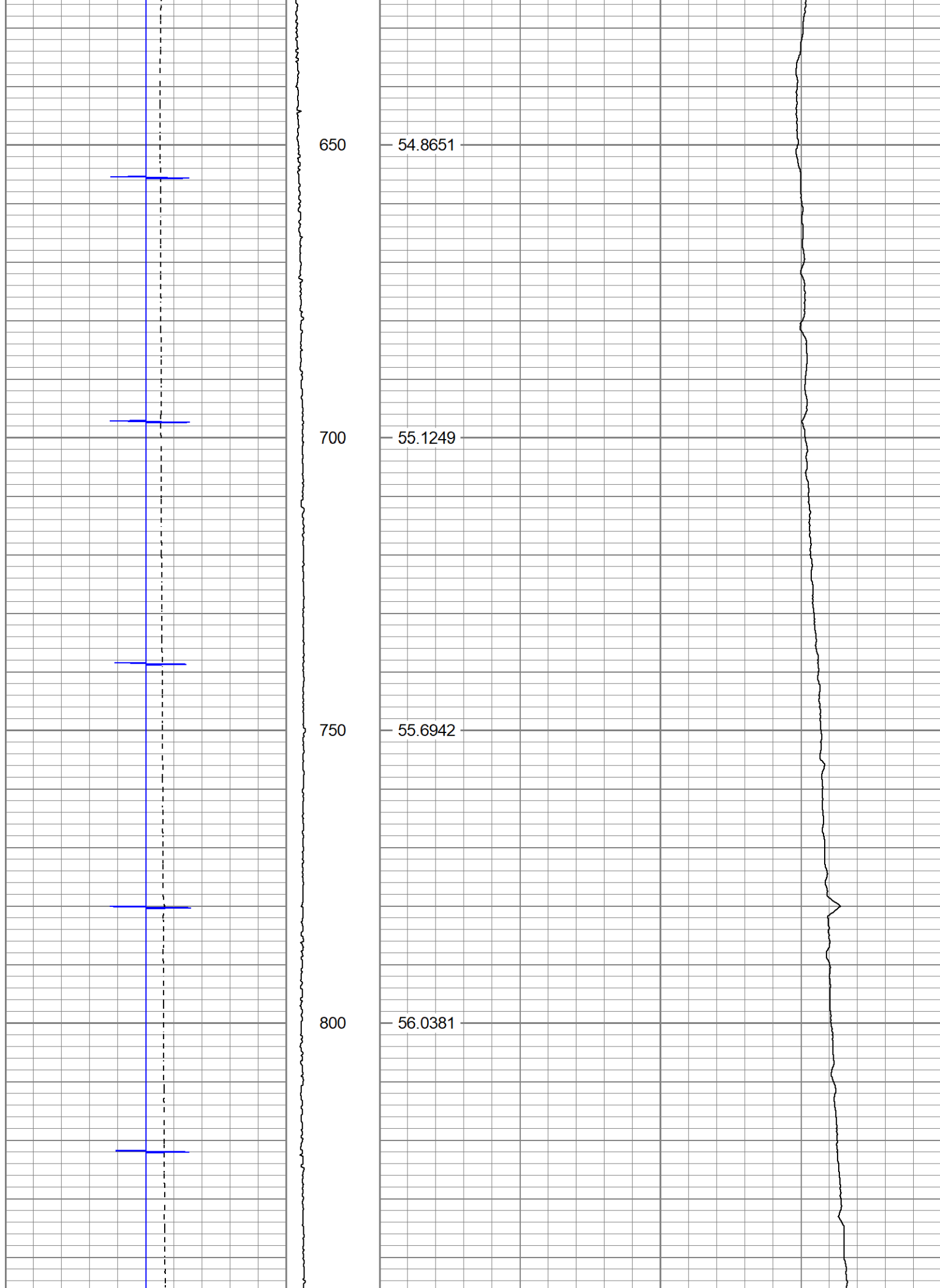
Database File terra1227-22.db
Dataset Pathname pass1
Presentation Format natural soda2
Dataset Creation Tue Dec 27 11:36:17 2022
Charted by Depth in Feet scaled 1:240

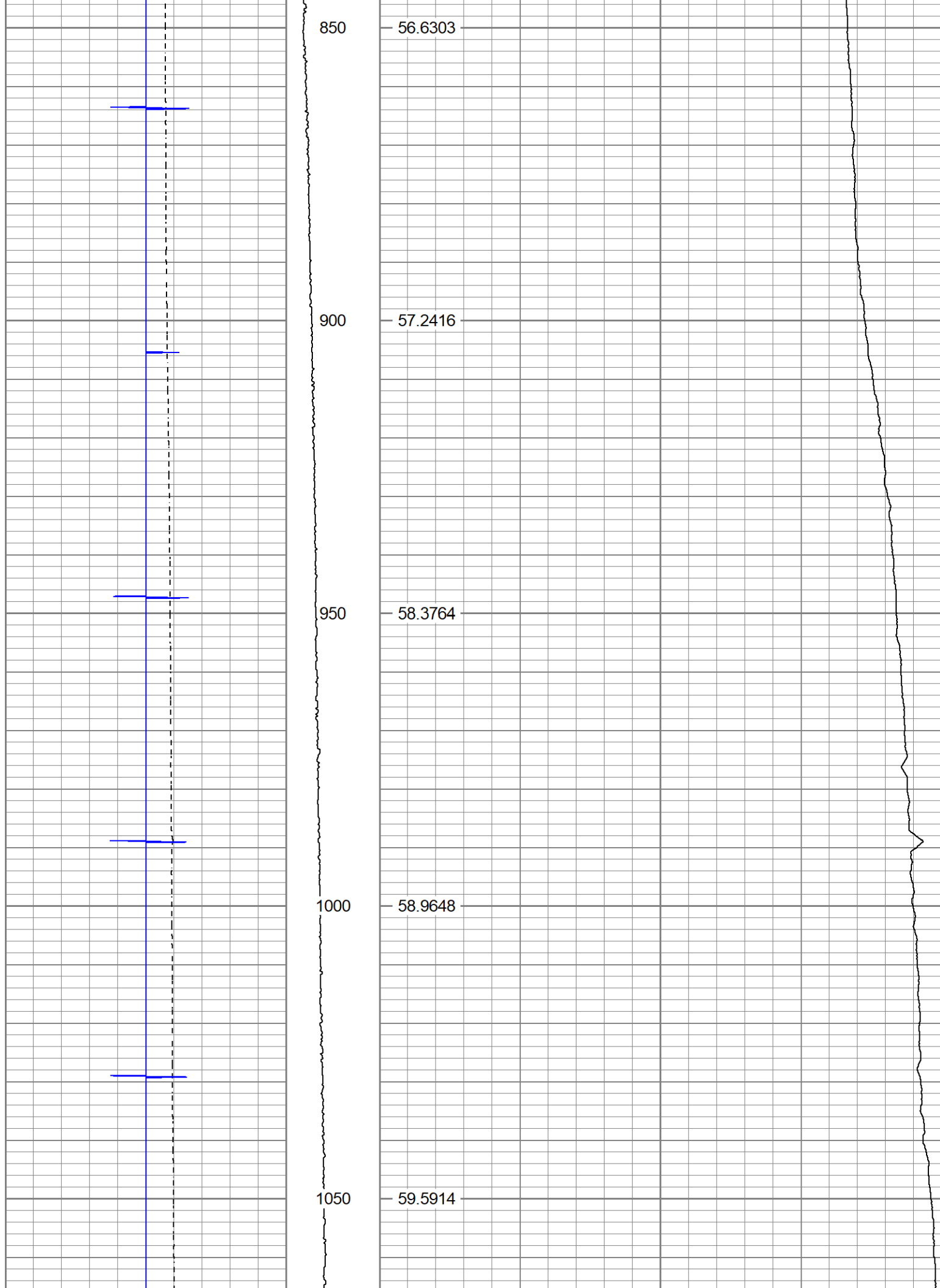
200	Temp (degF)	300	LTEN	100	TEMP (degF)	120
-15	CCL	15	0 (lb) 100	TEMP (degF)		

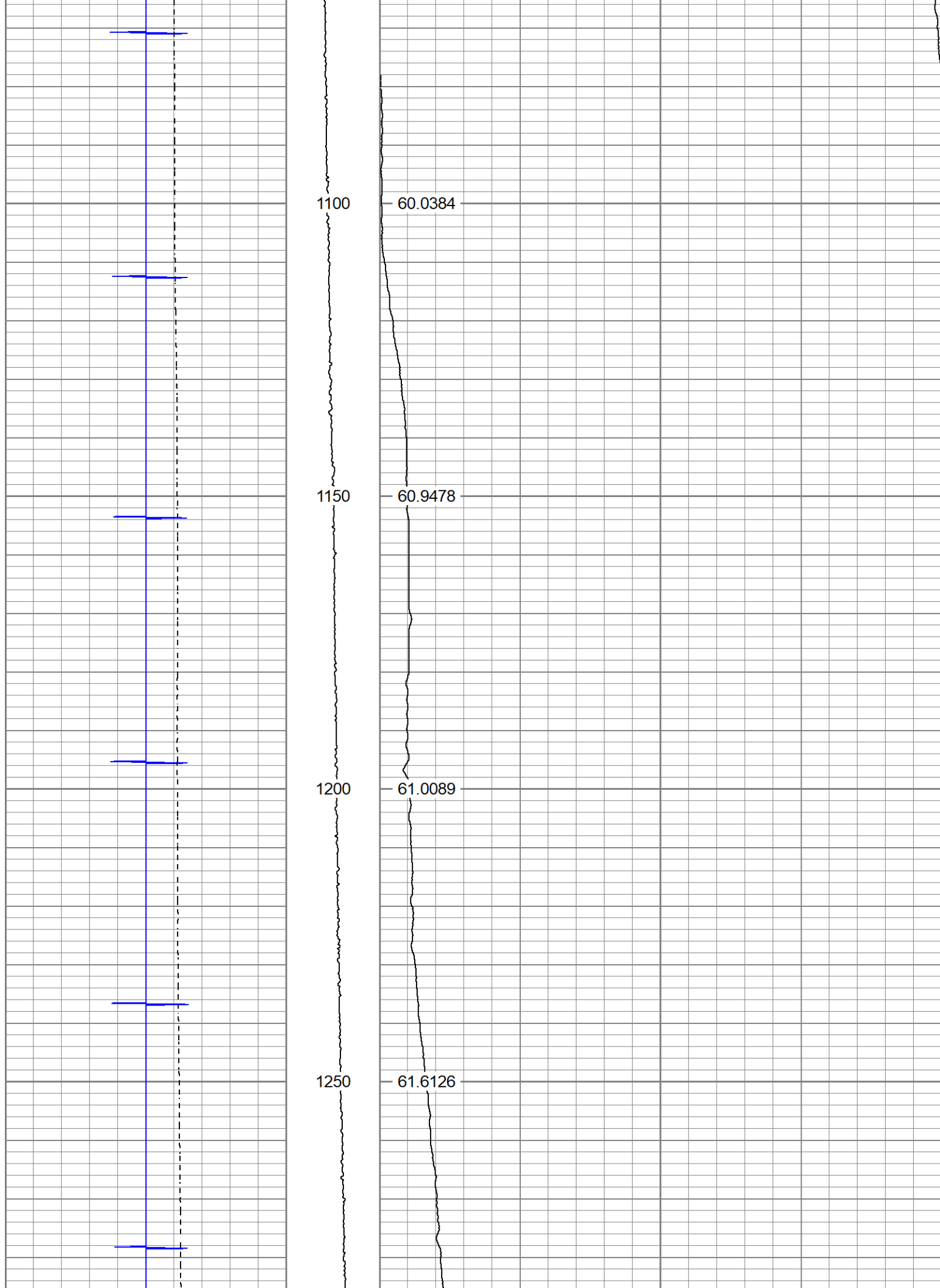


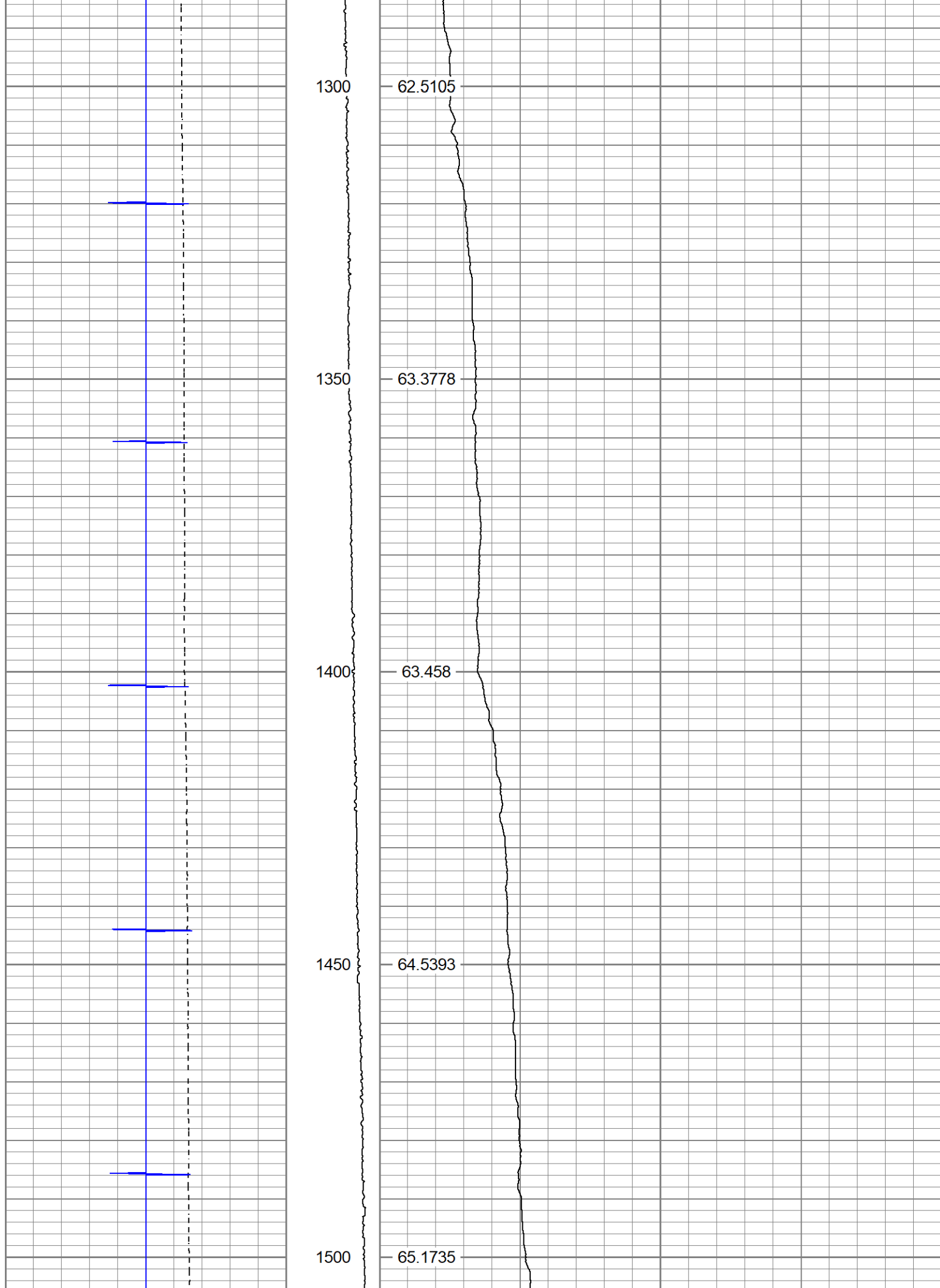


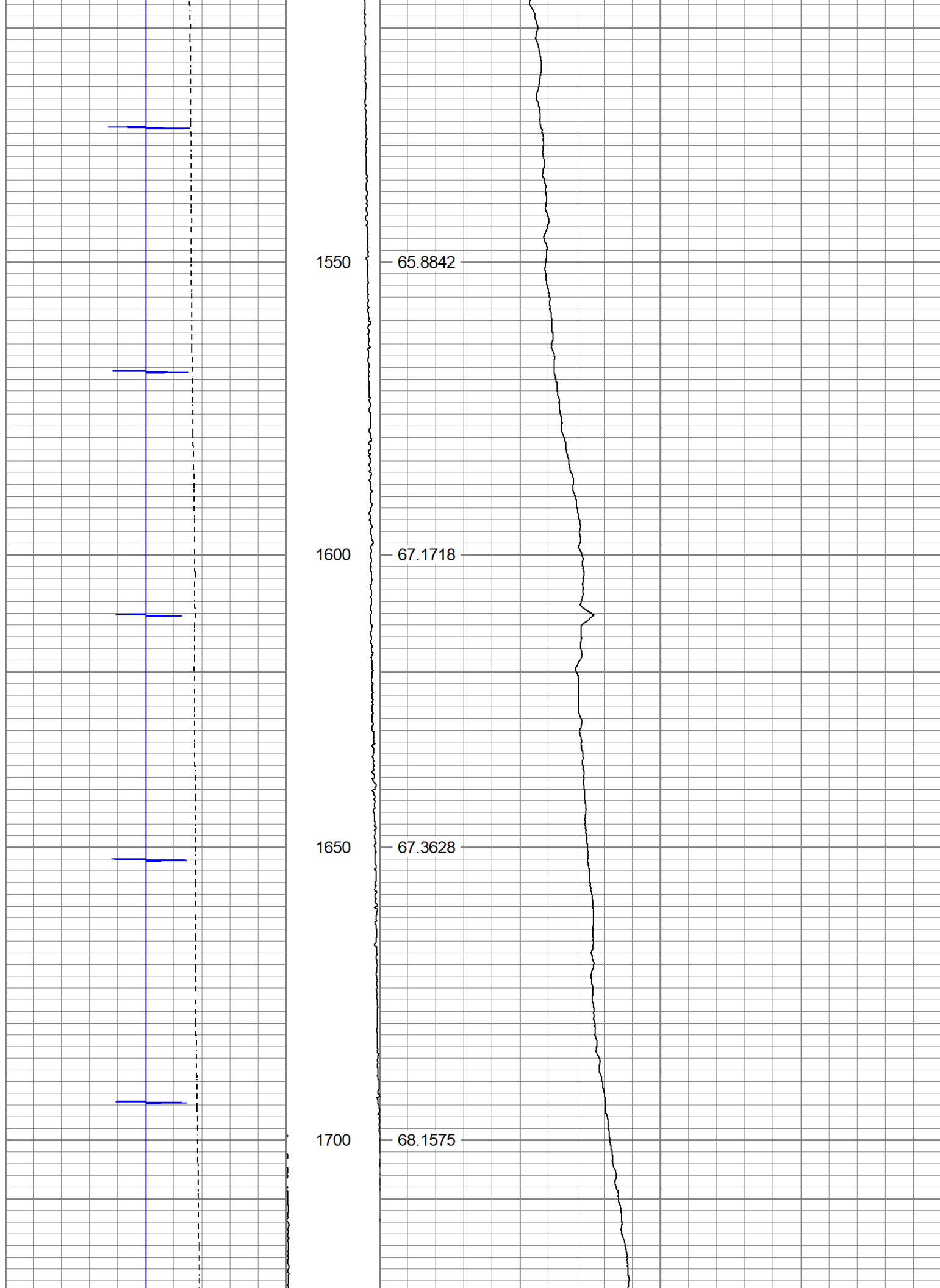


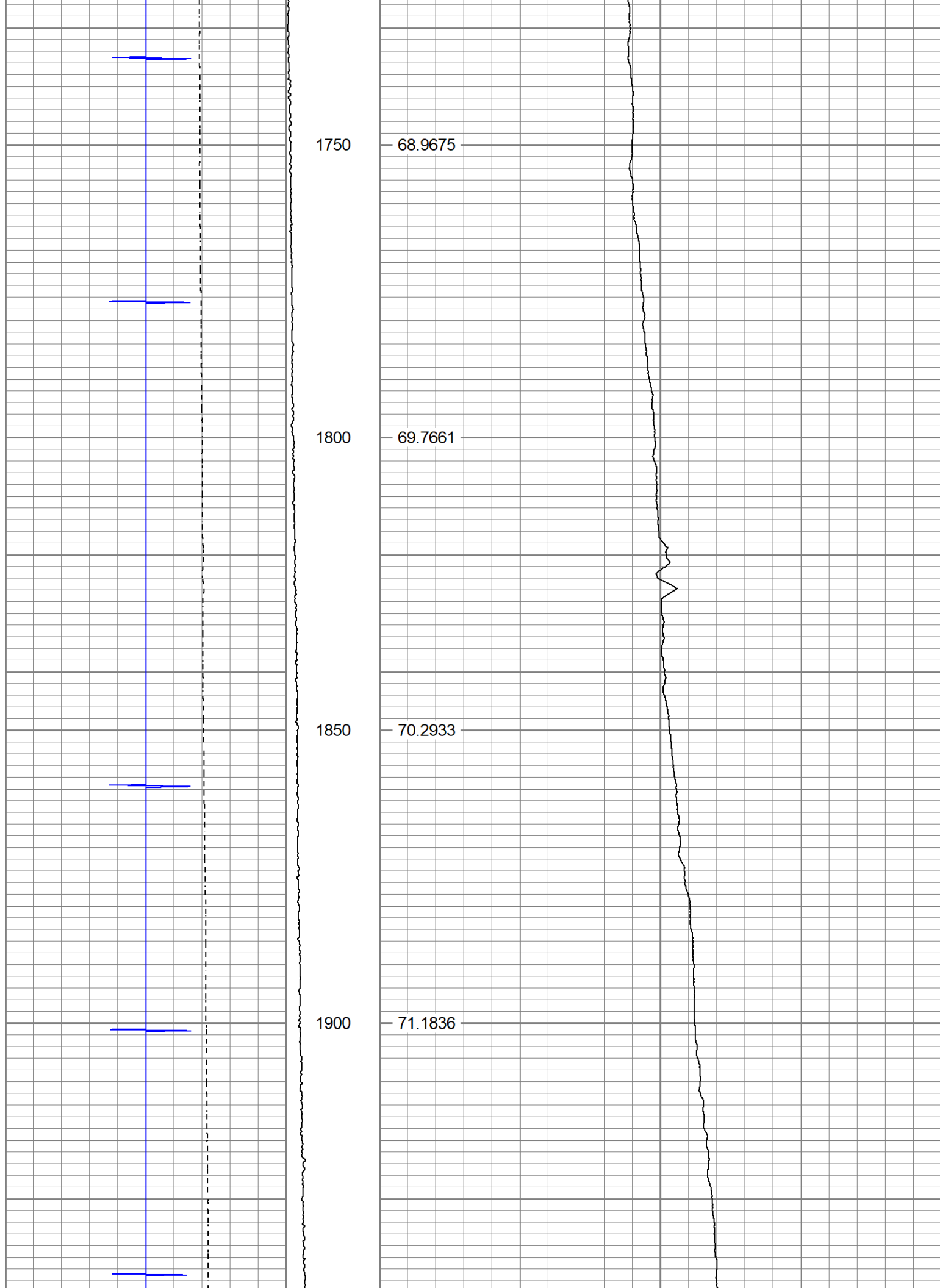


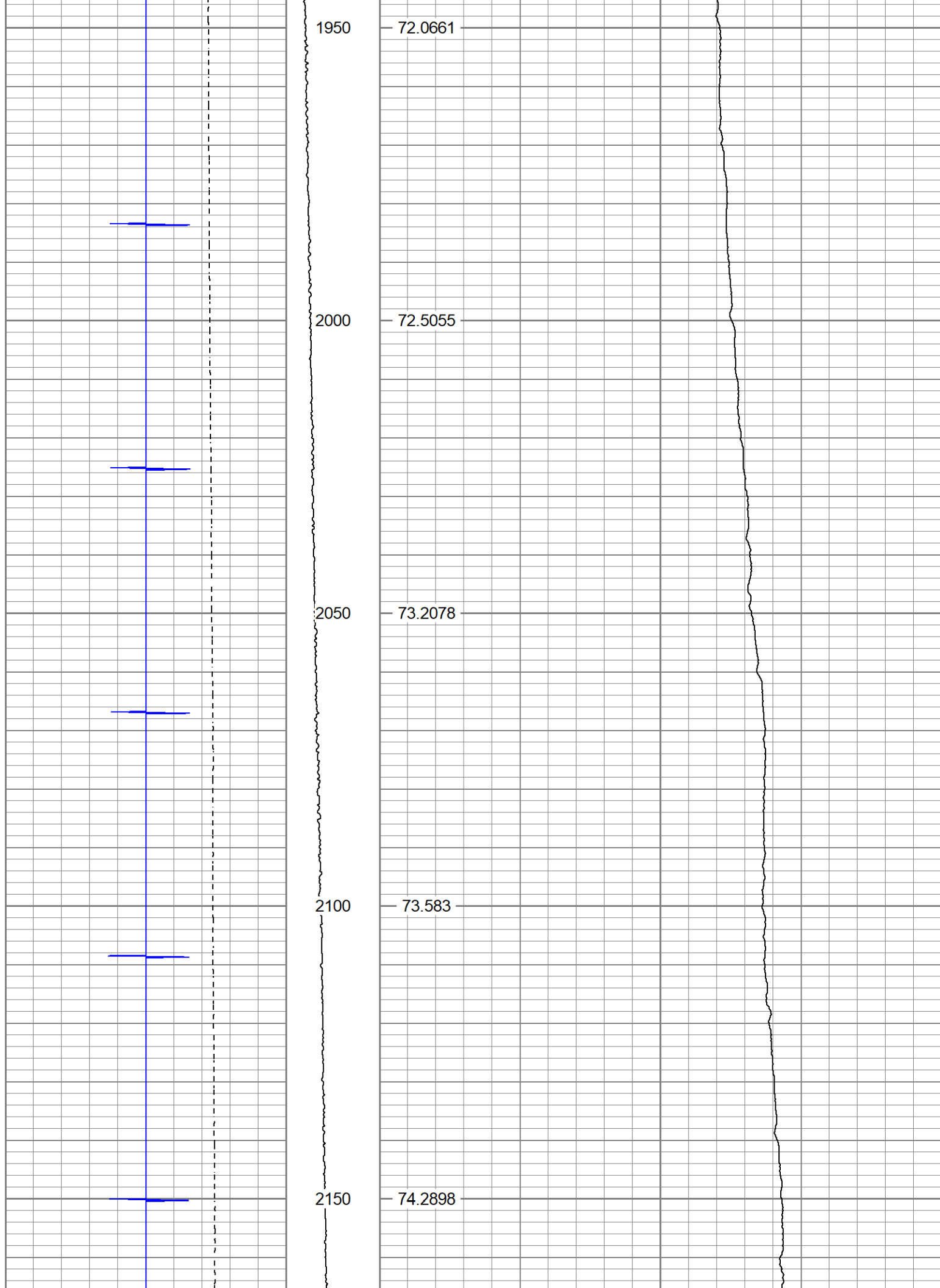


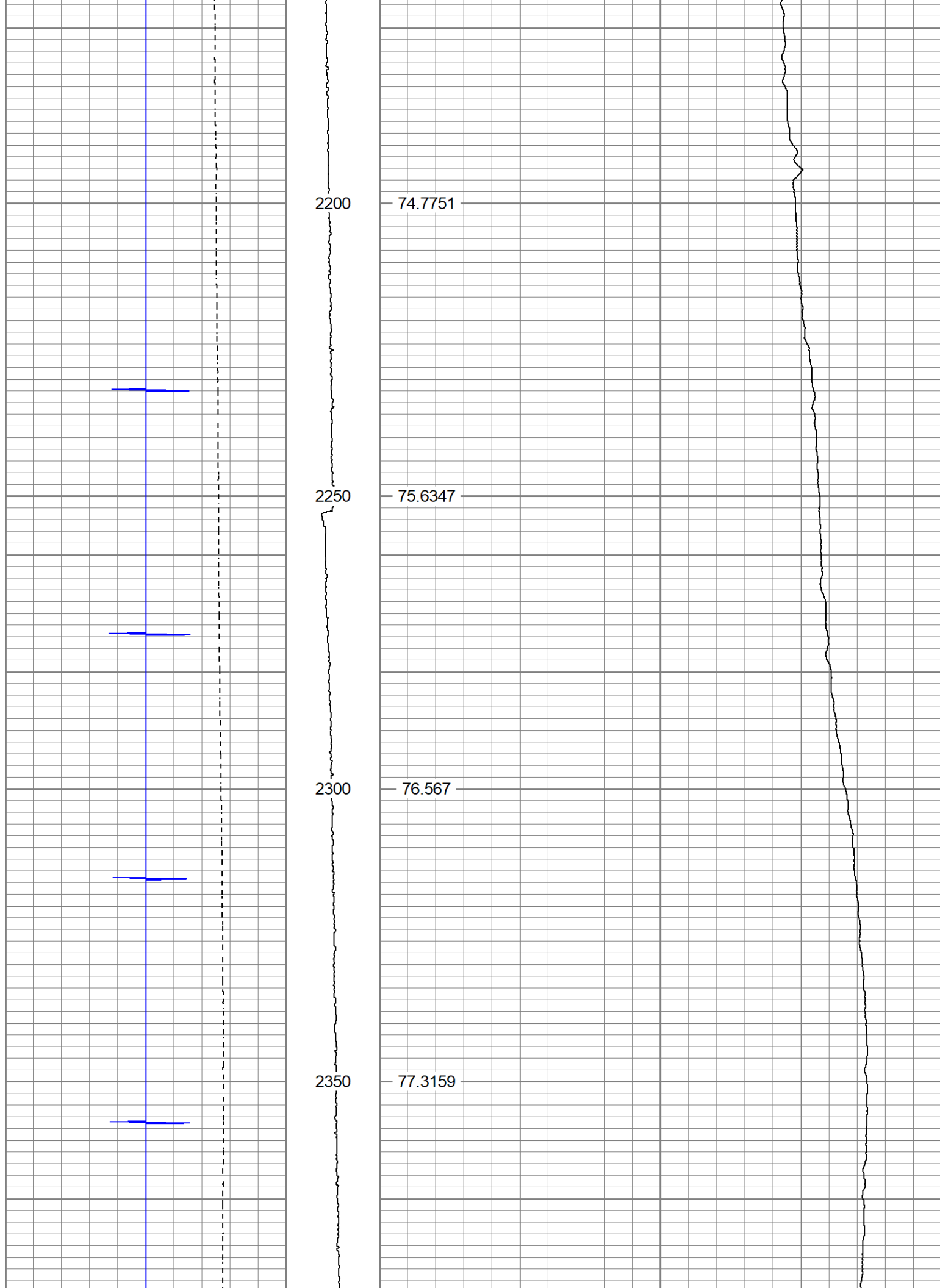


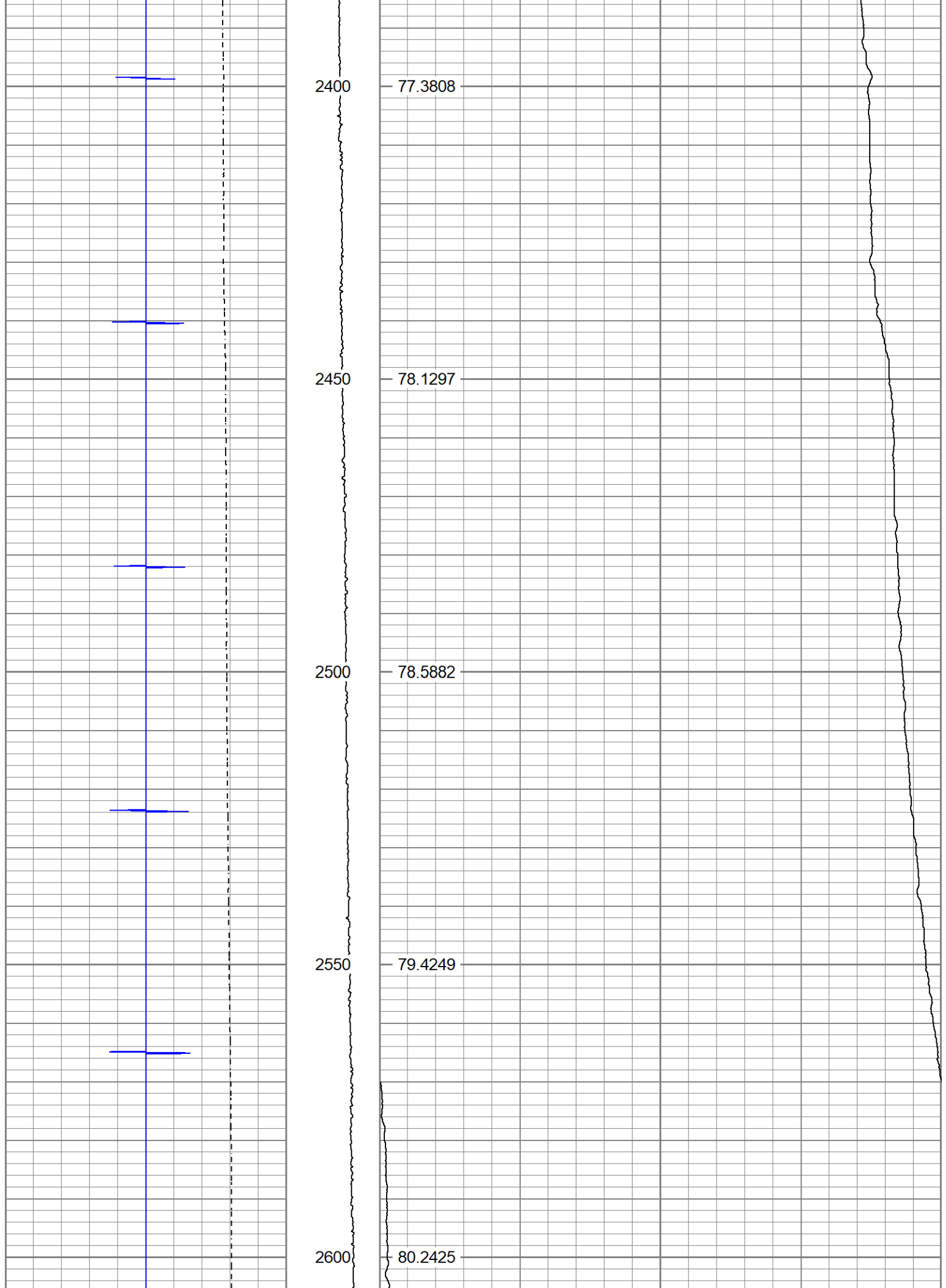


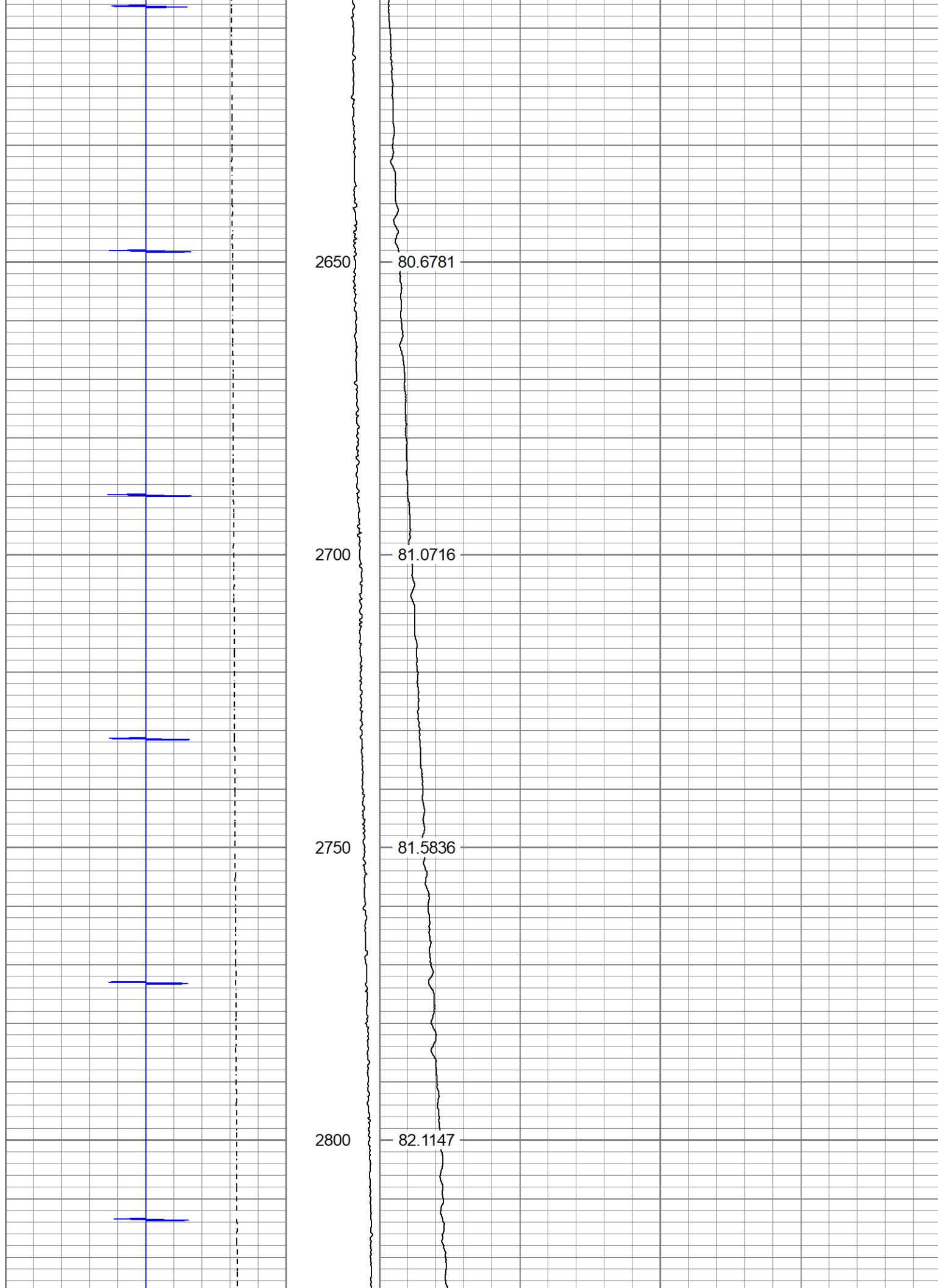


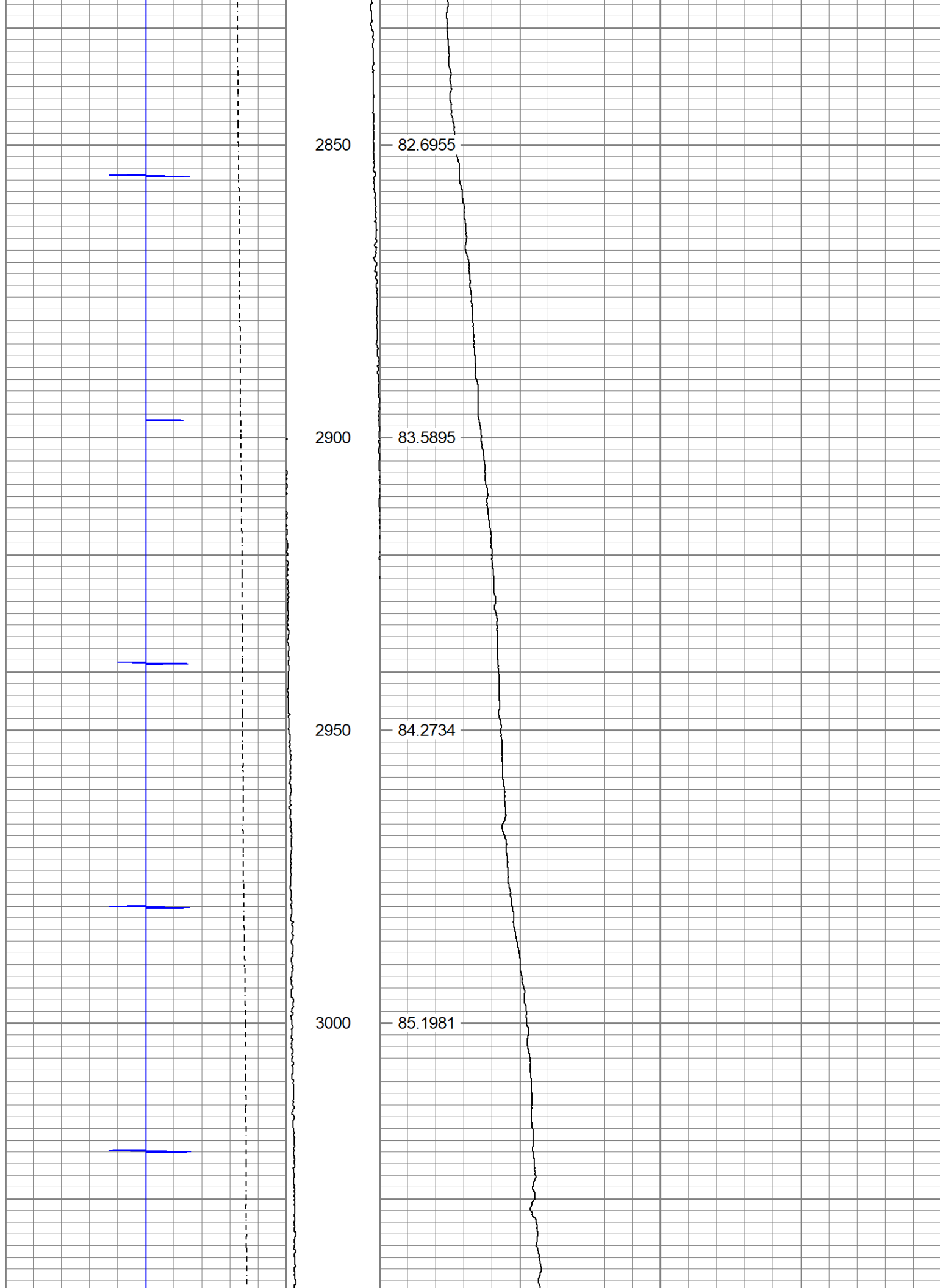


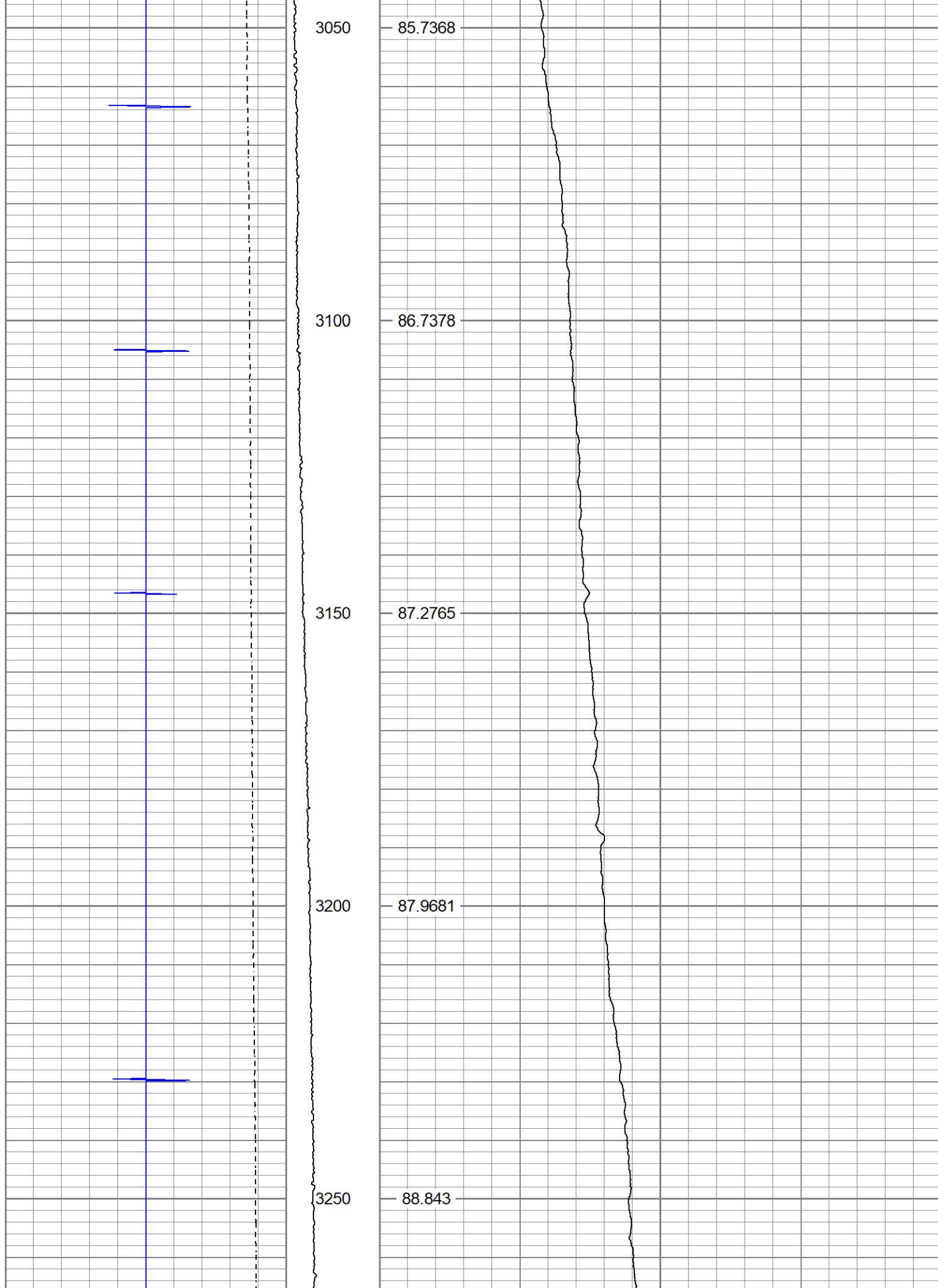


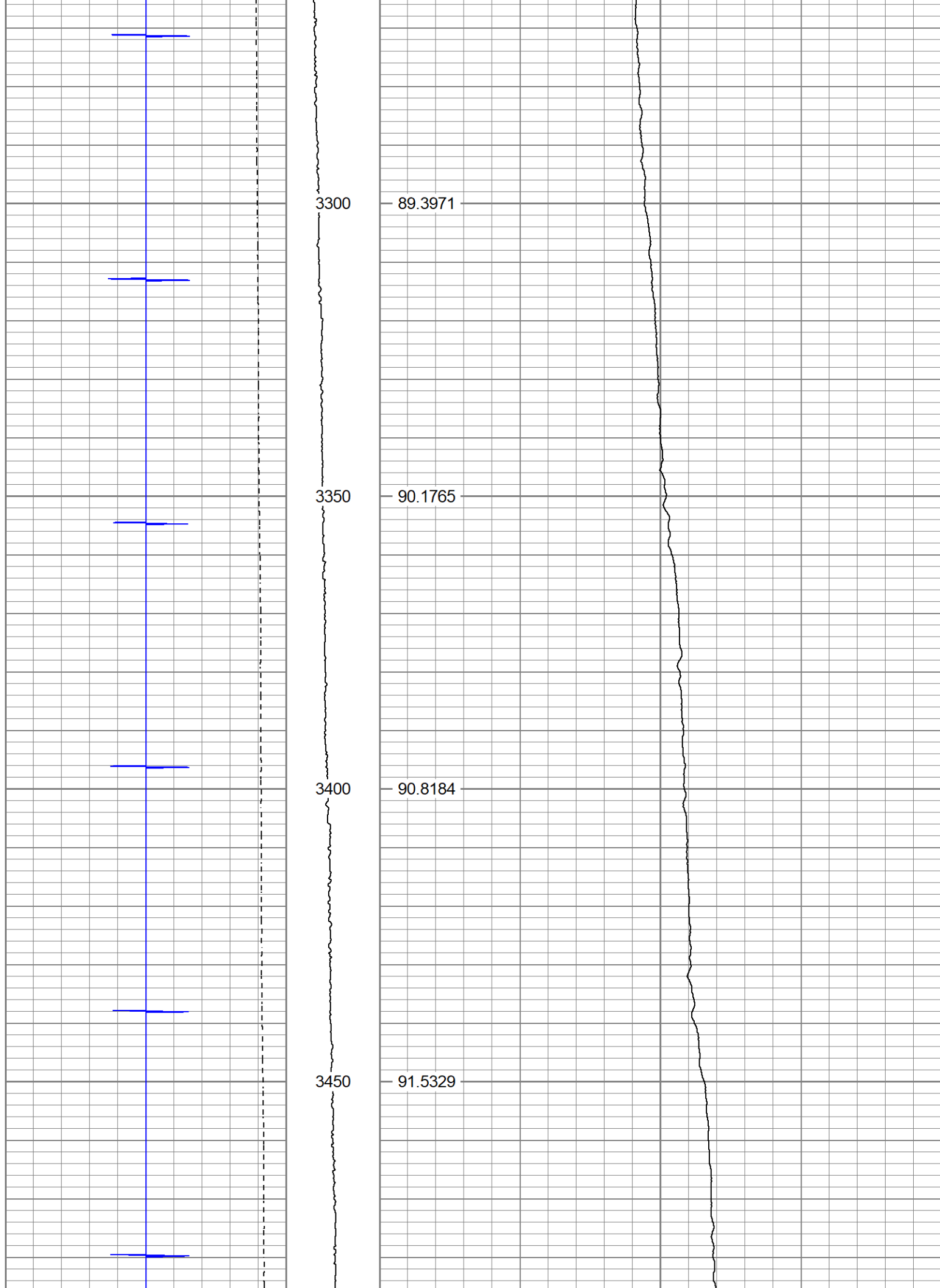


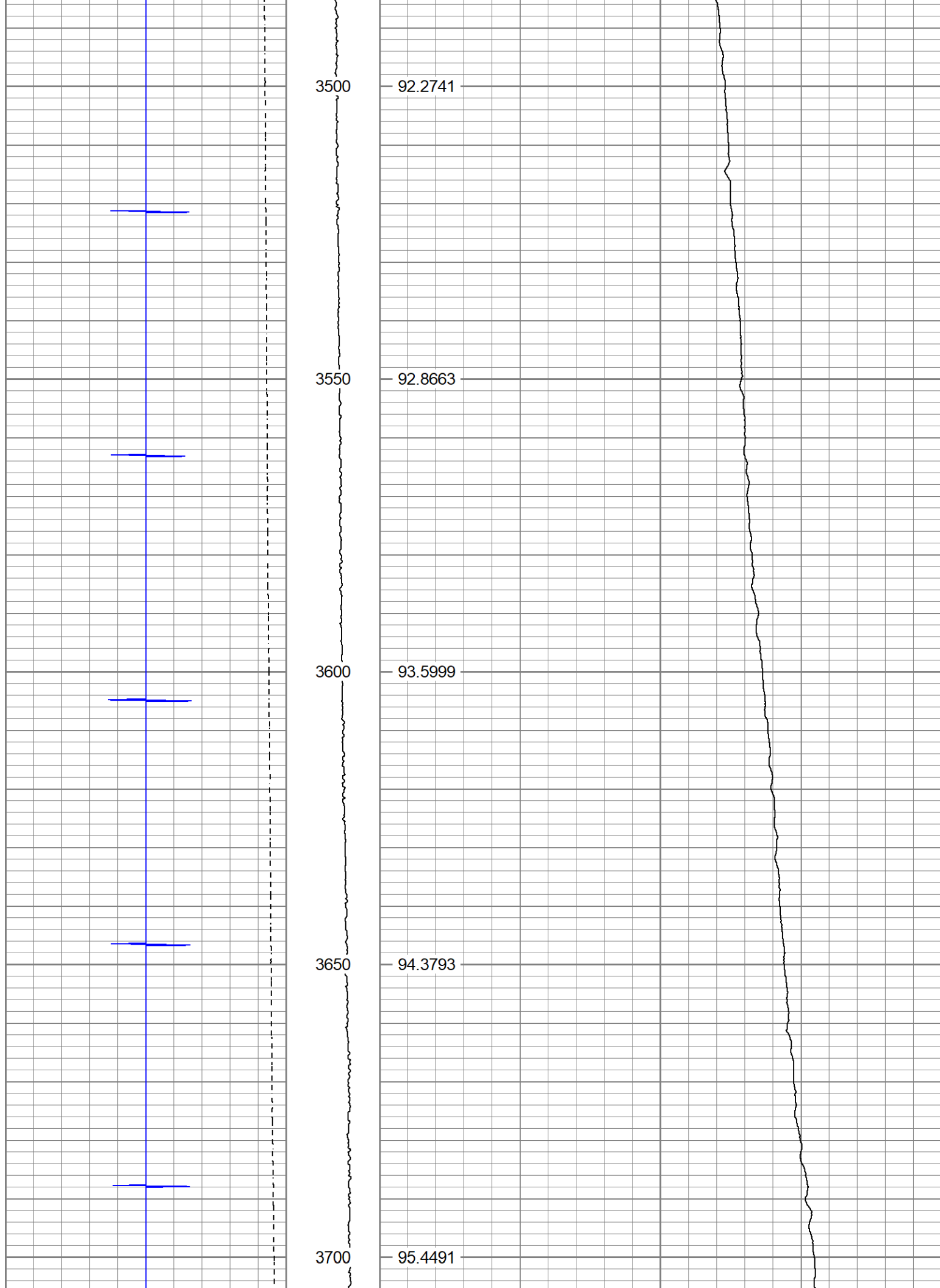


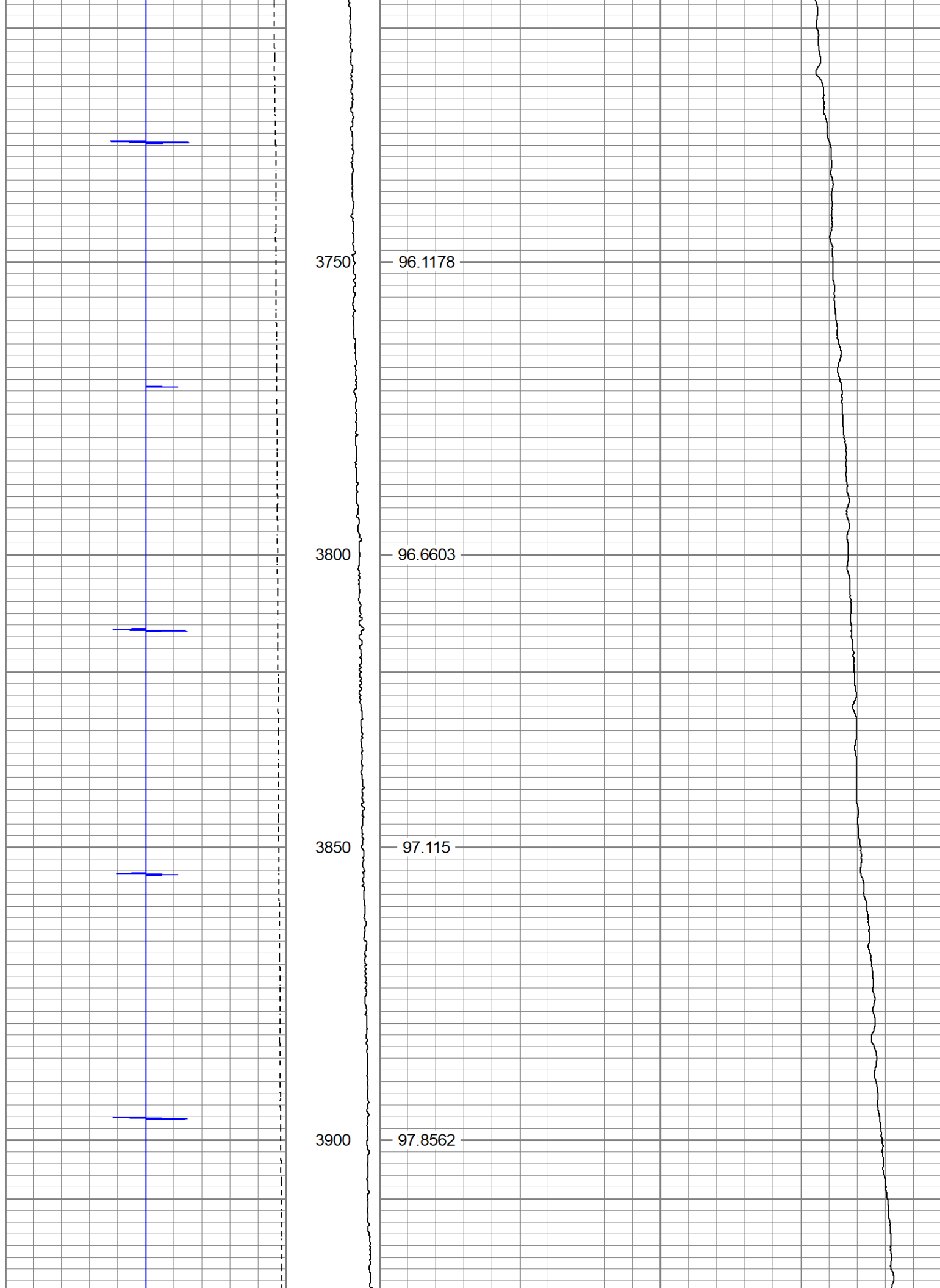


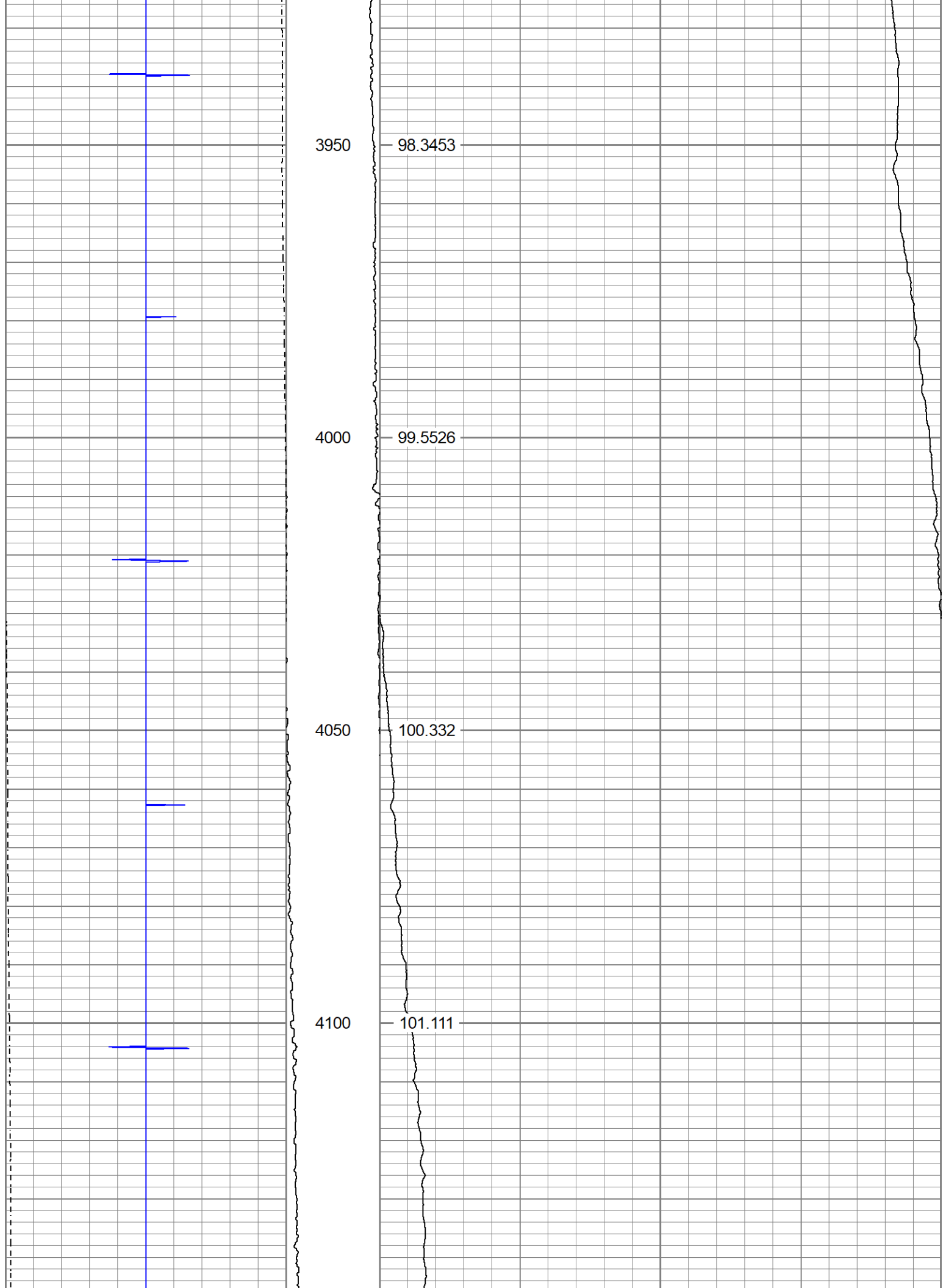


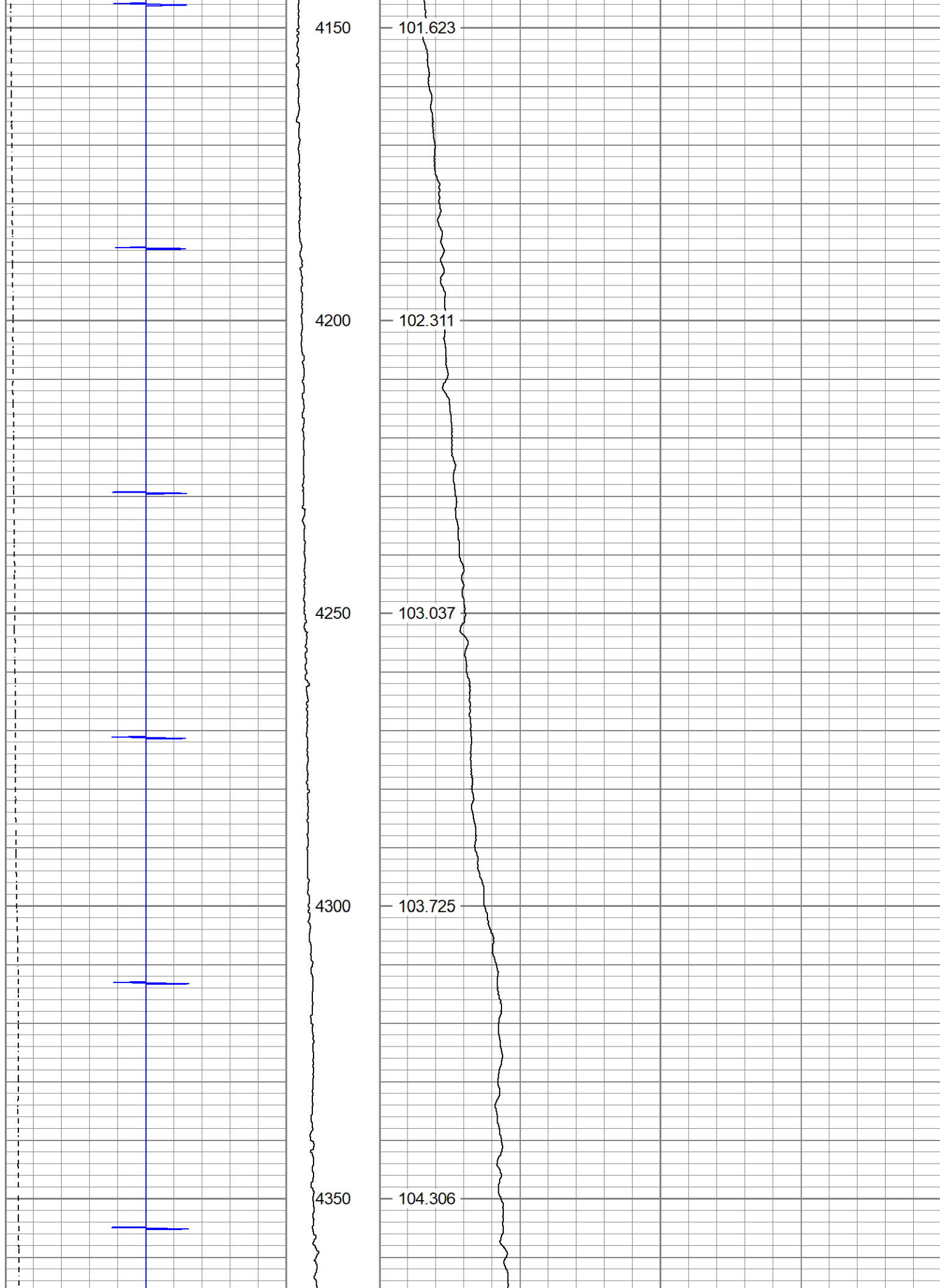


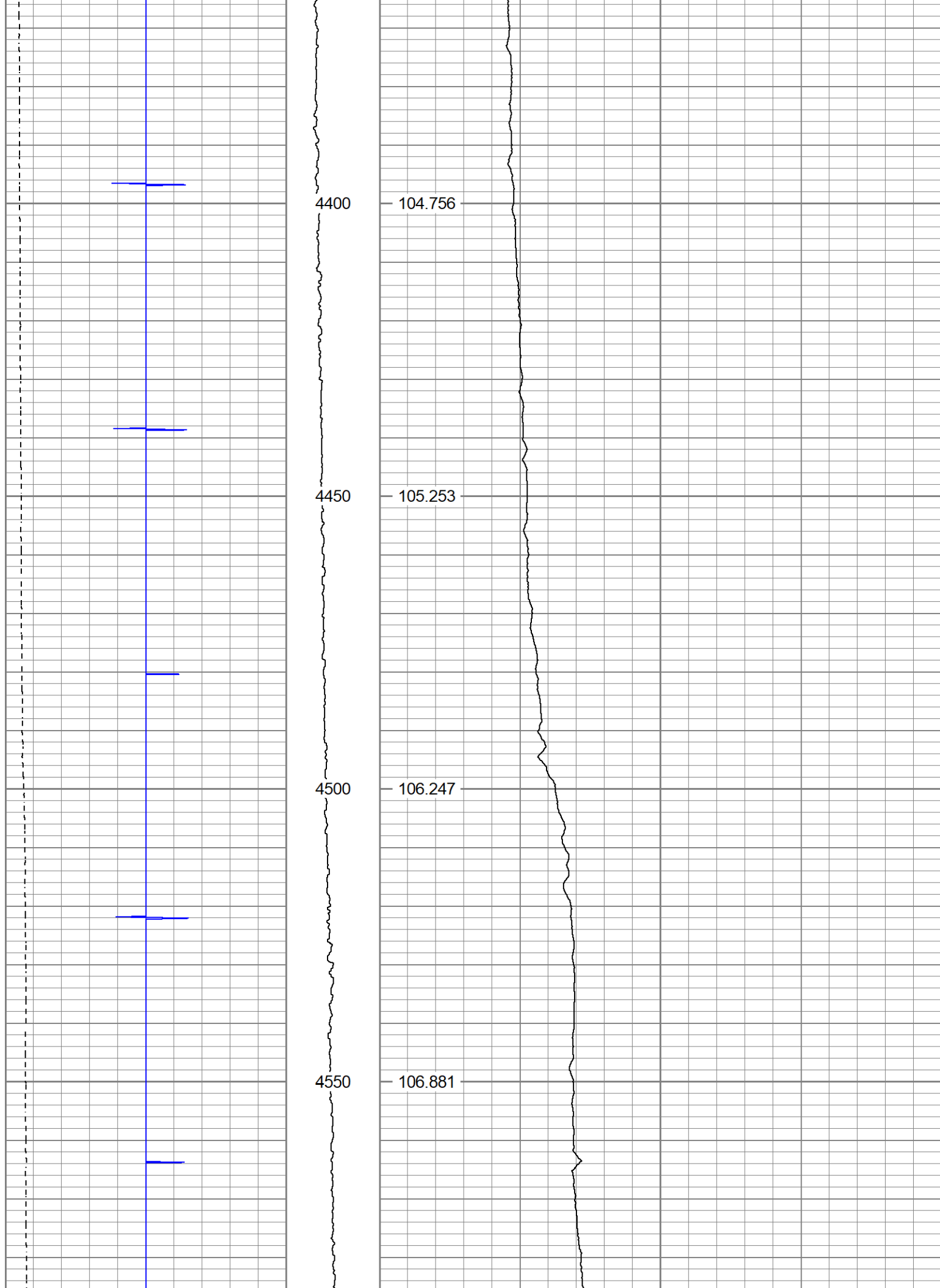


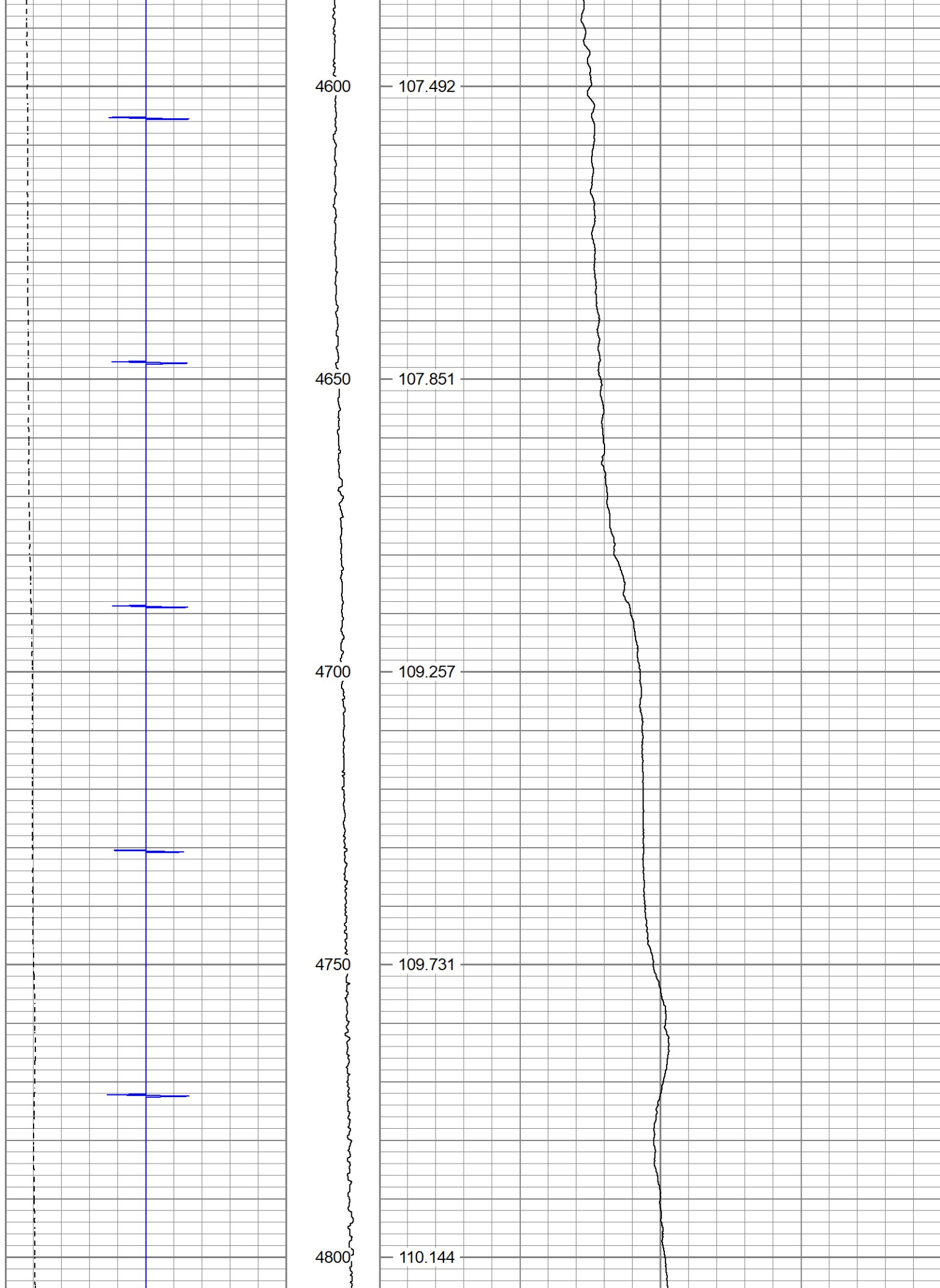


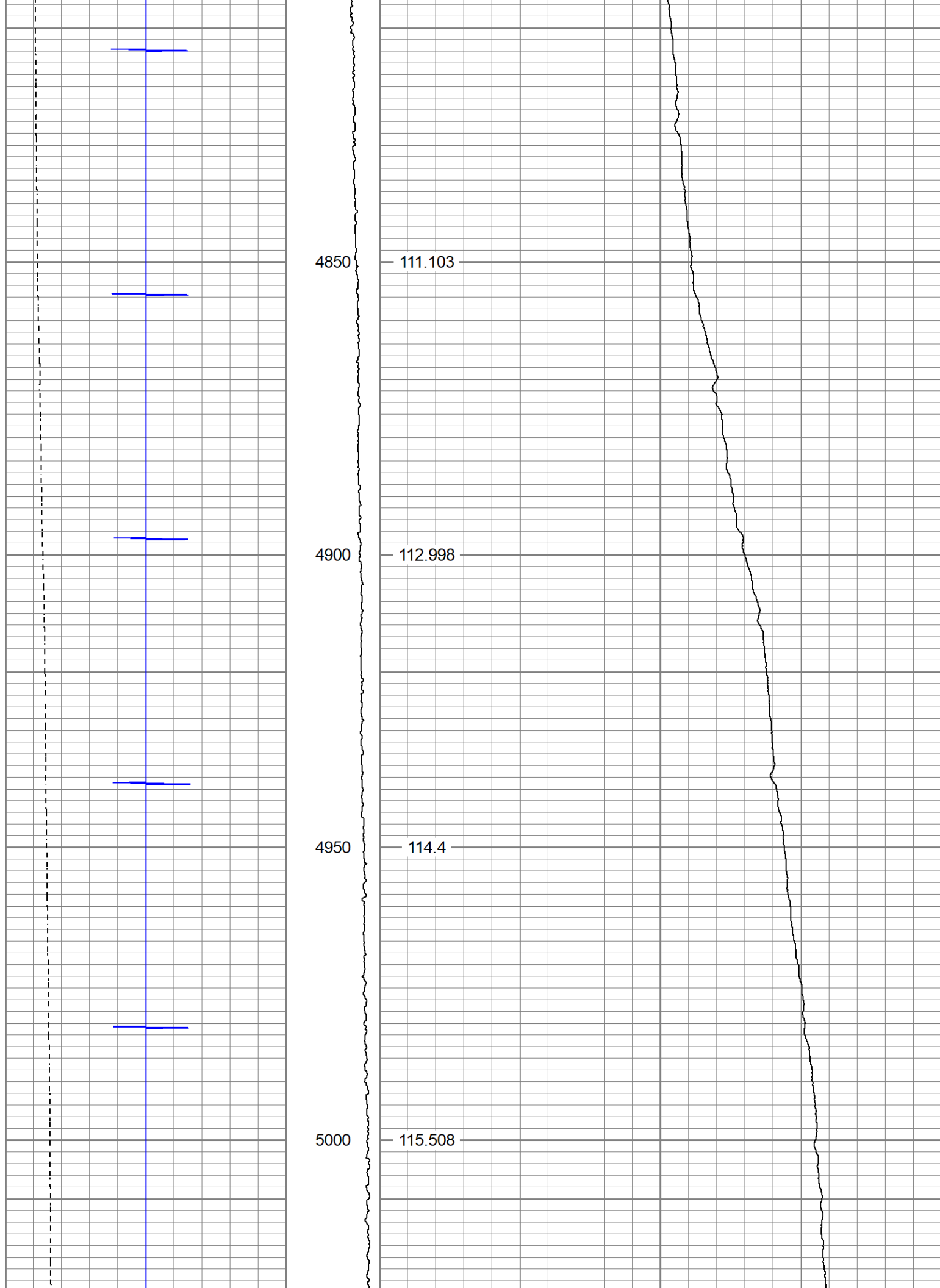


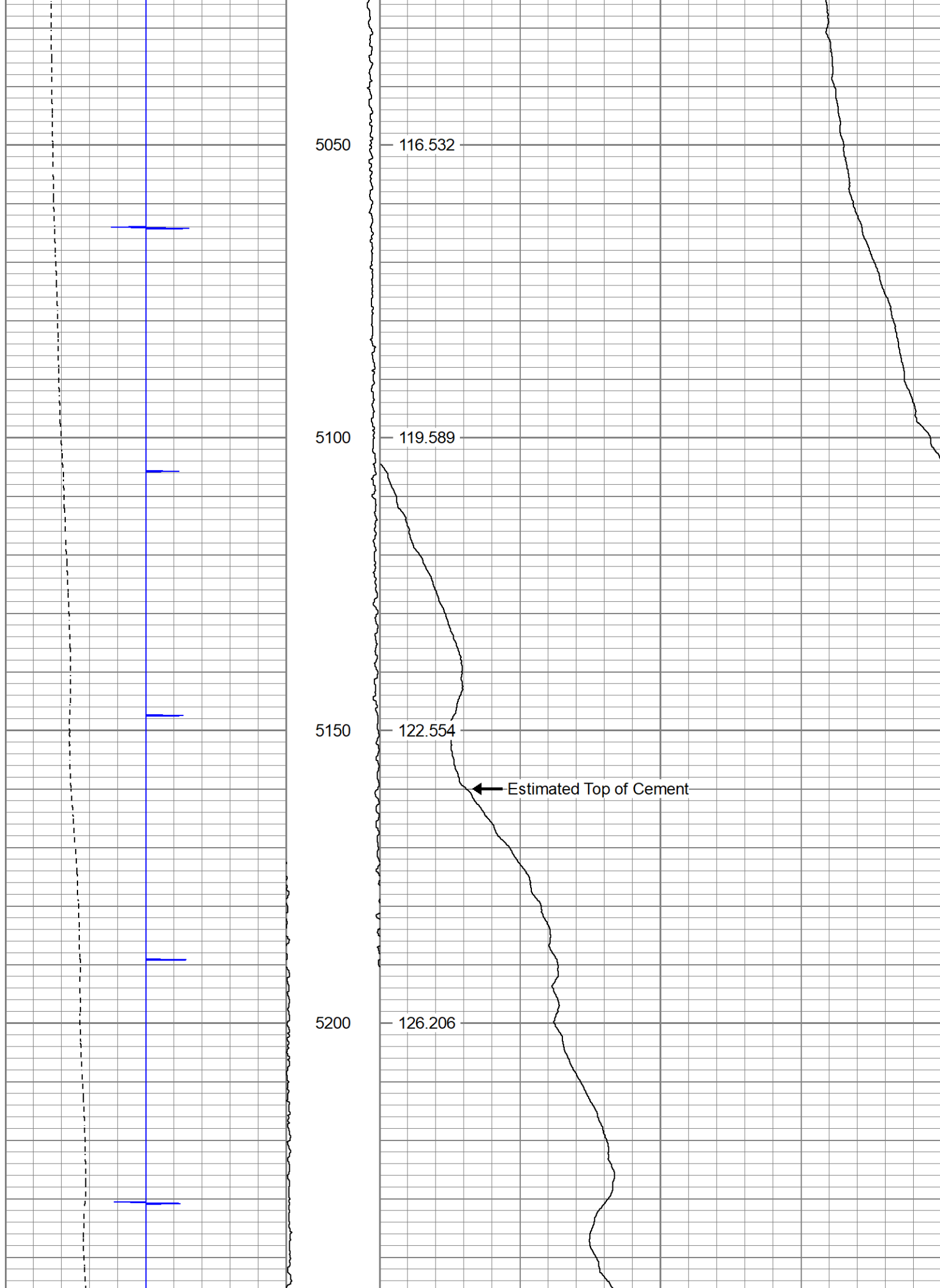


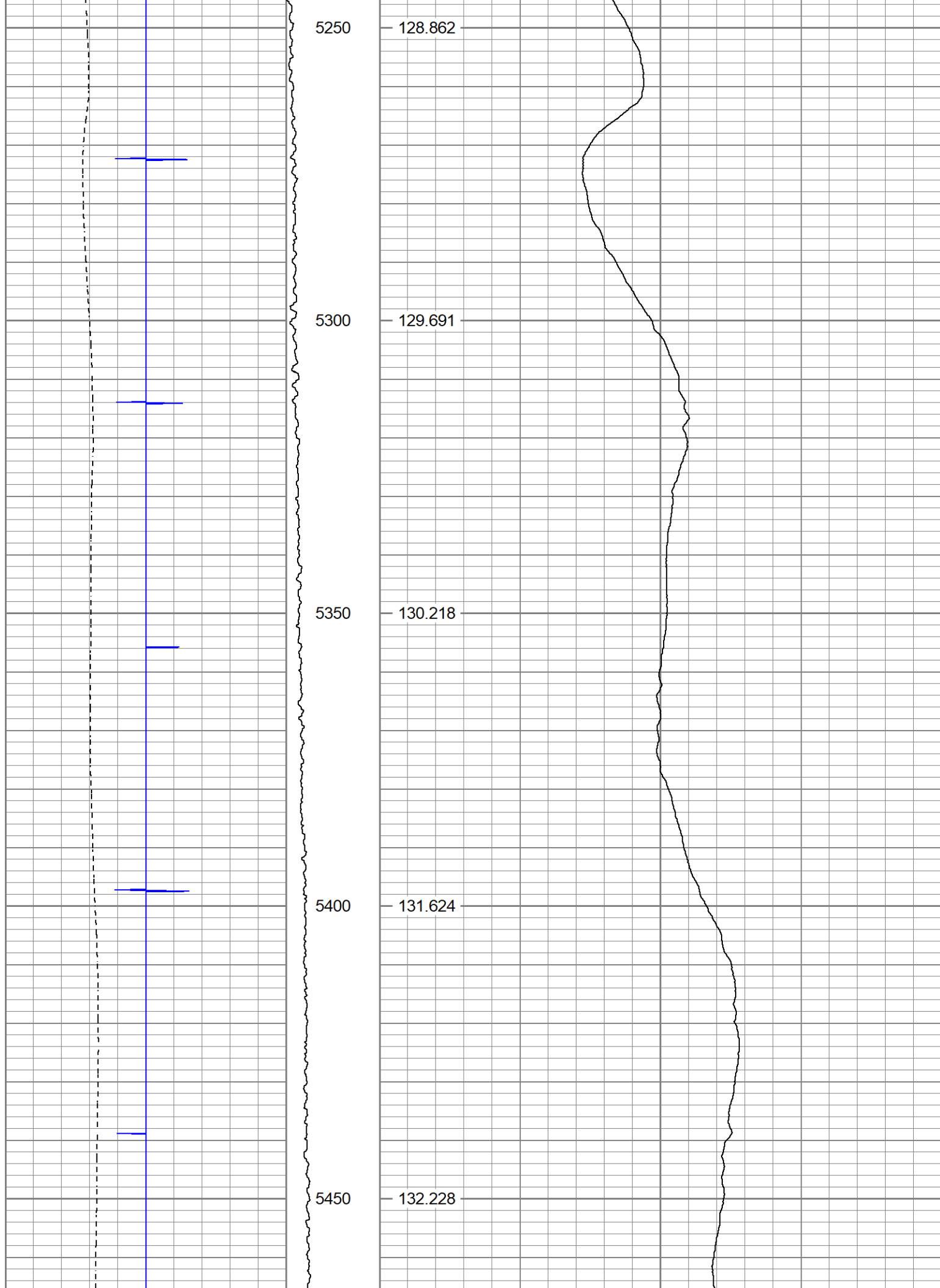


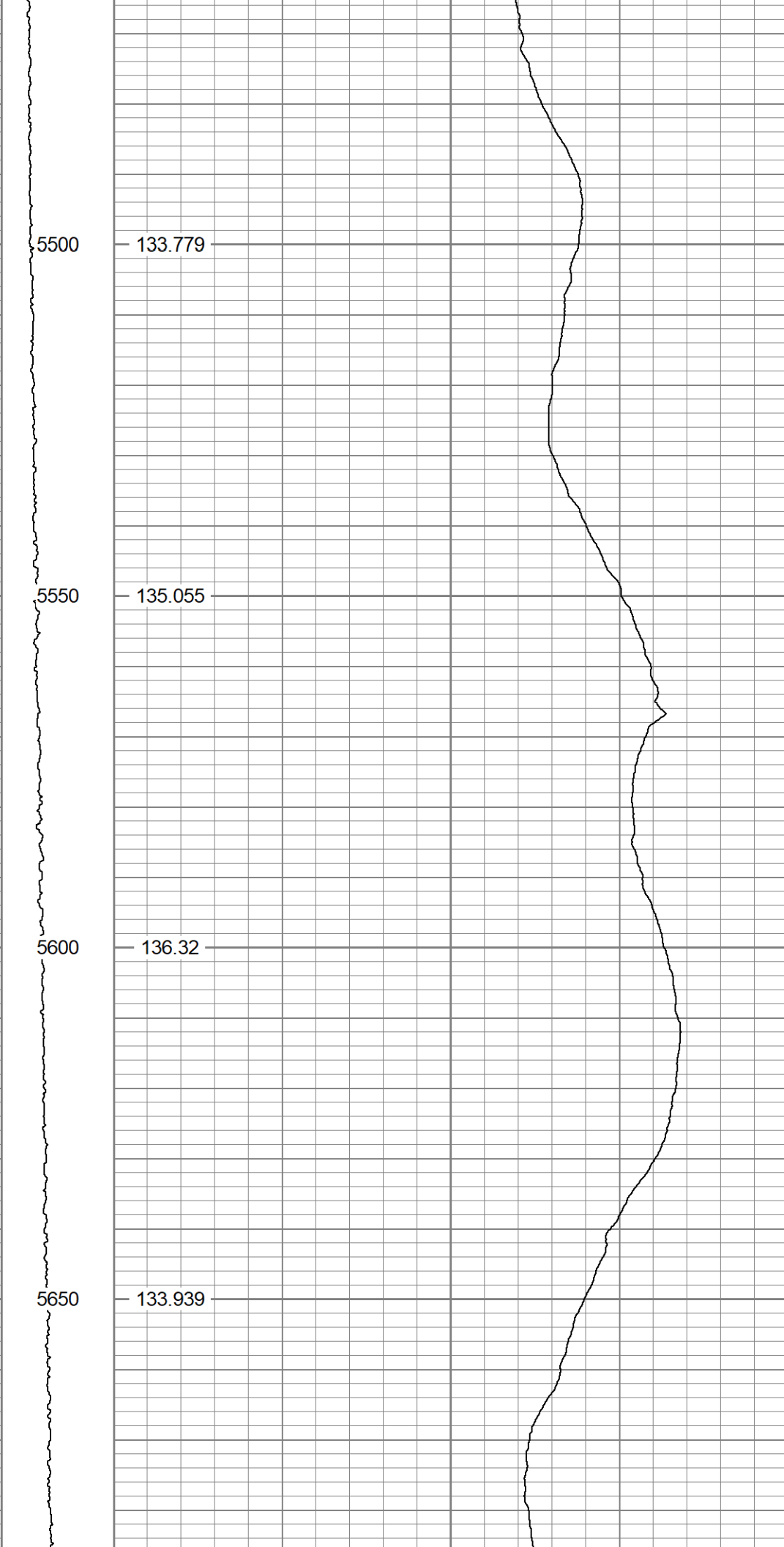





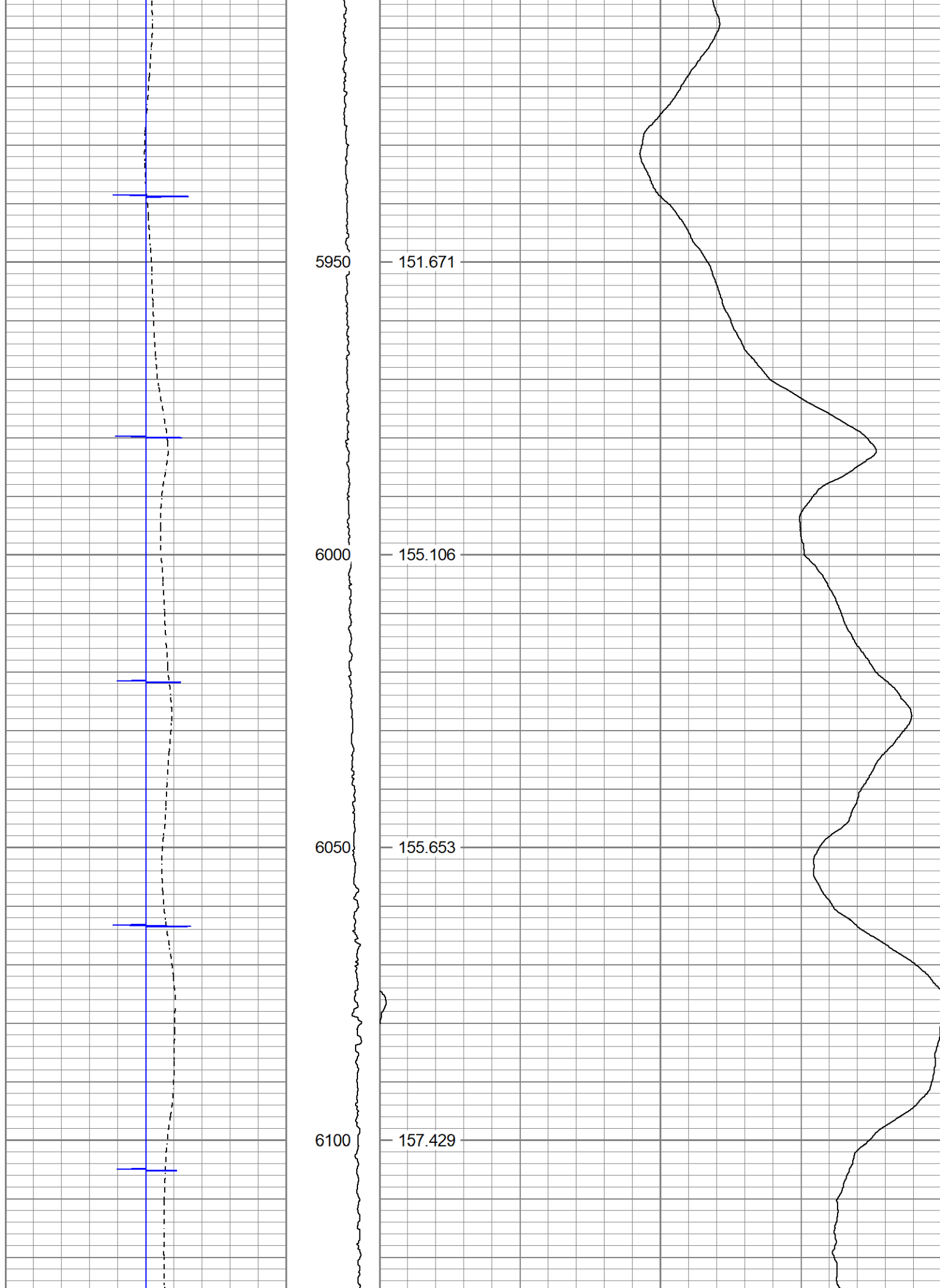


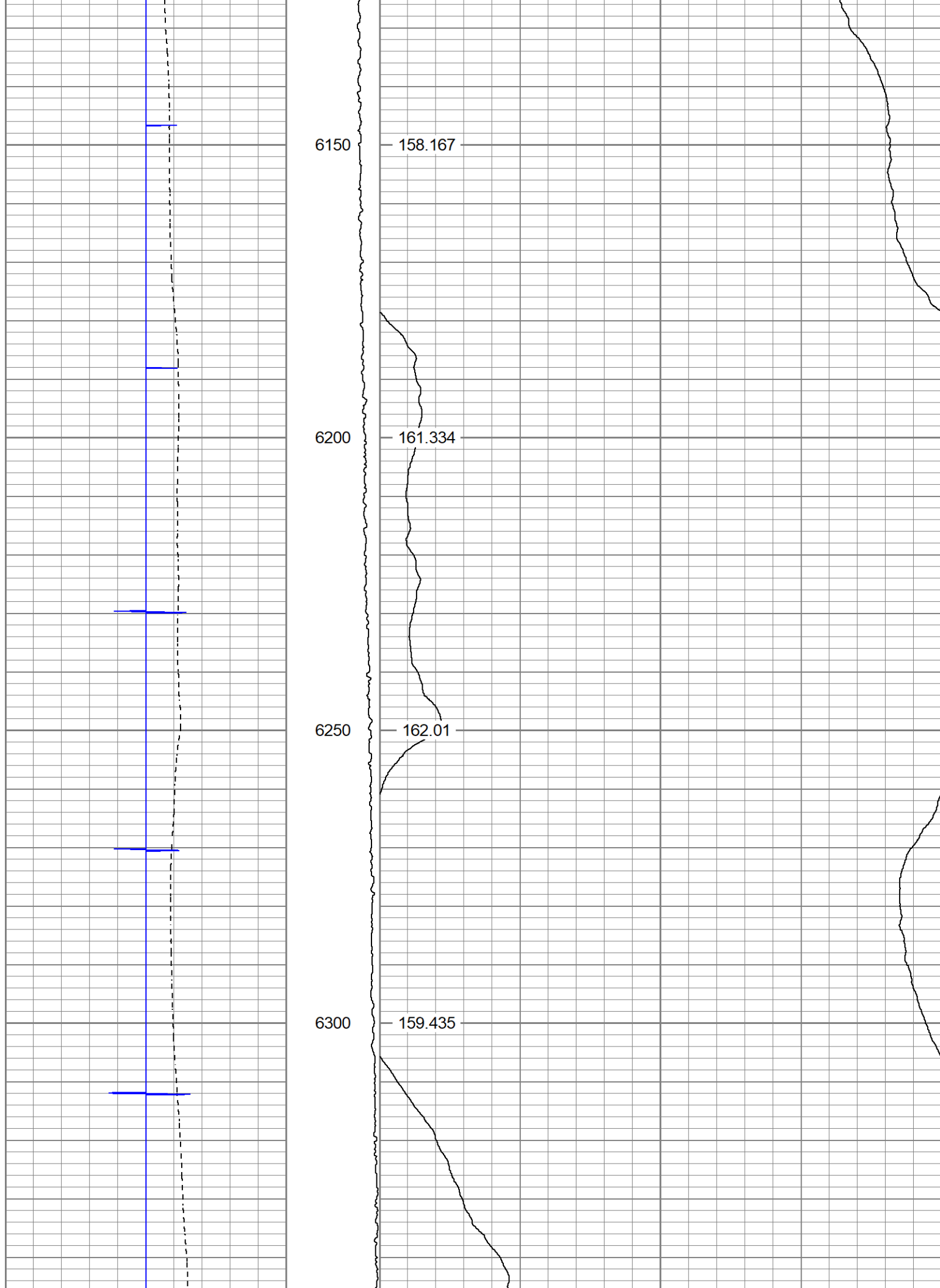


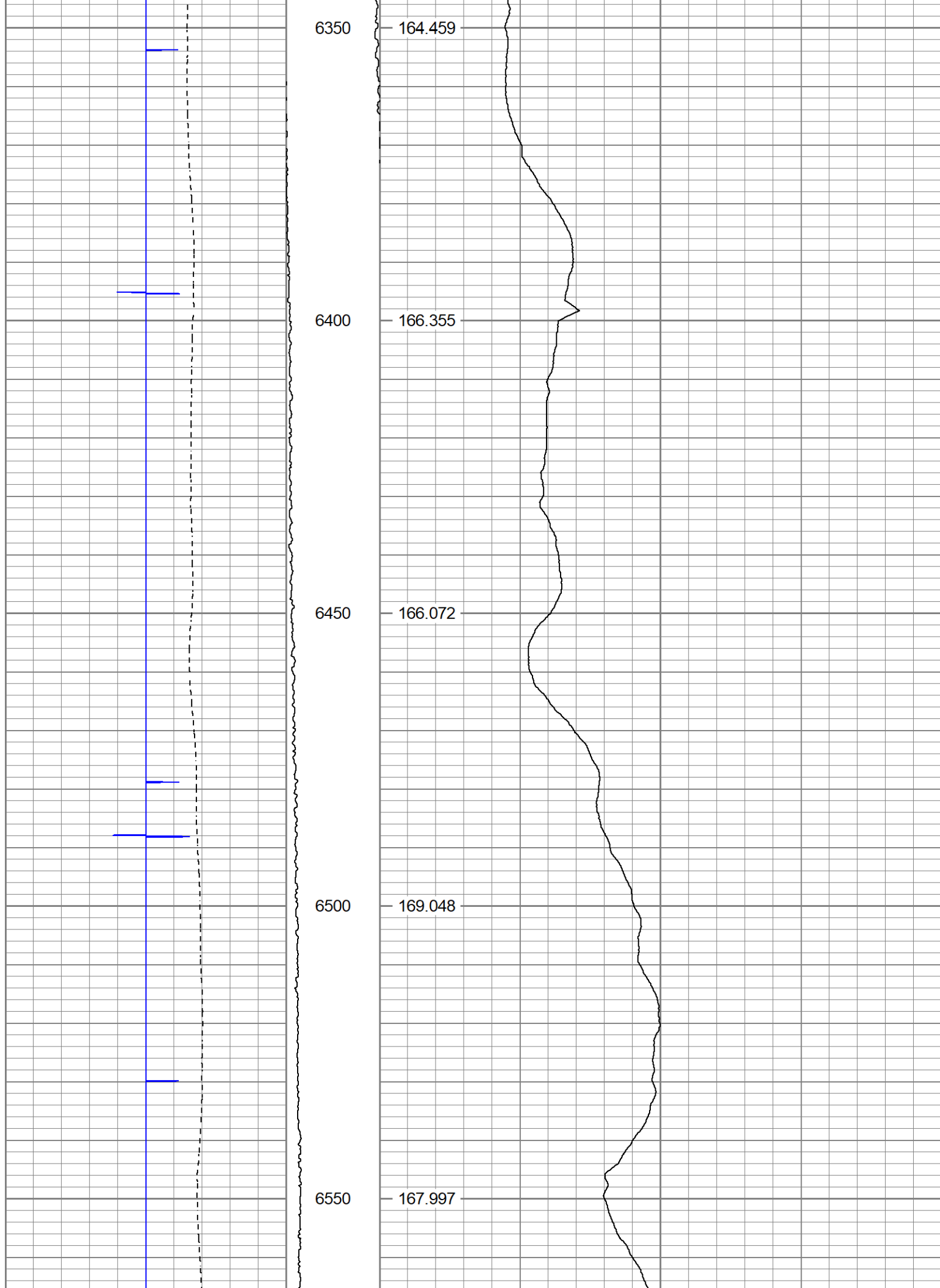


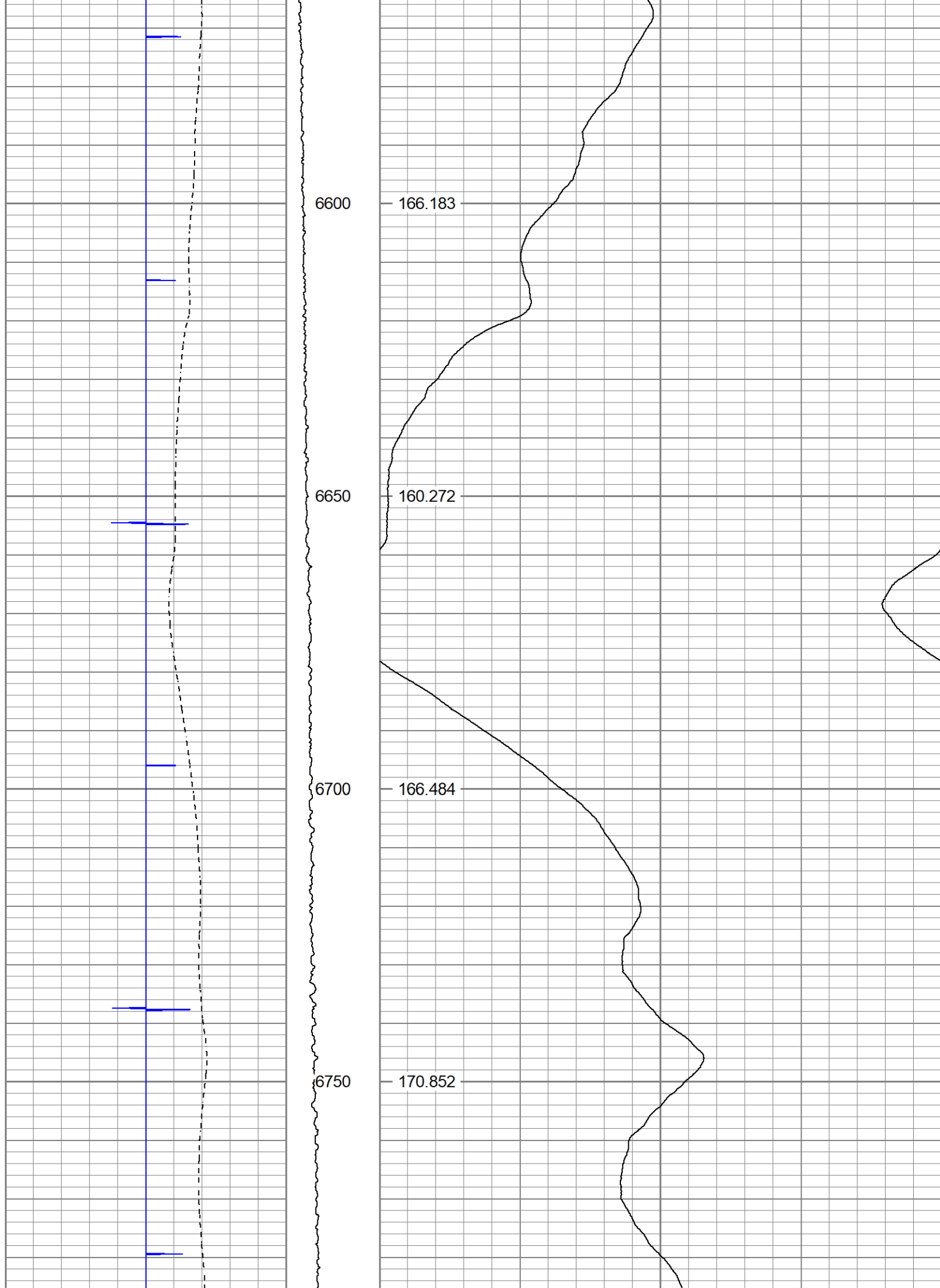


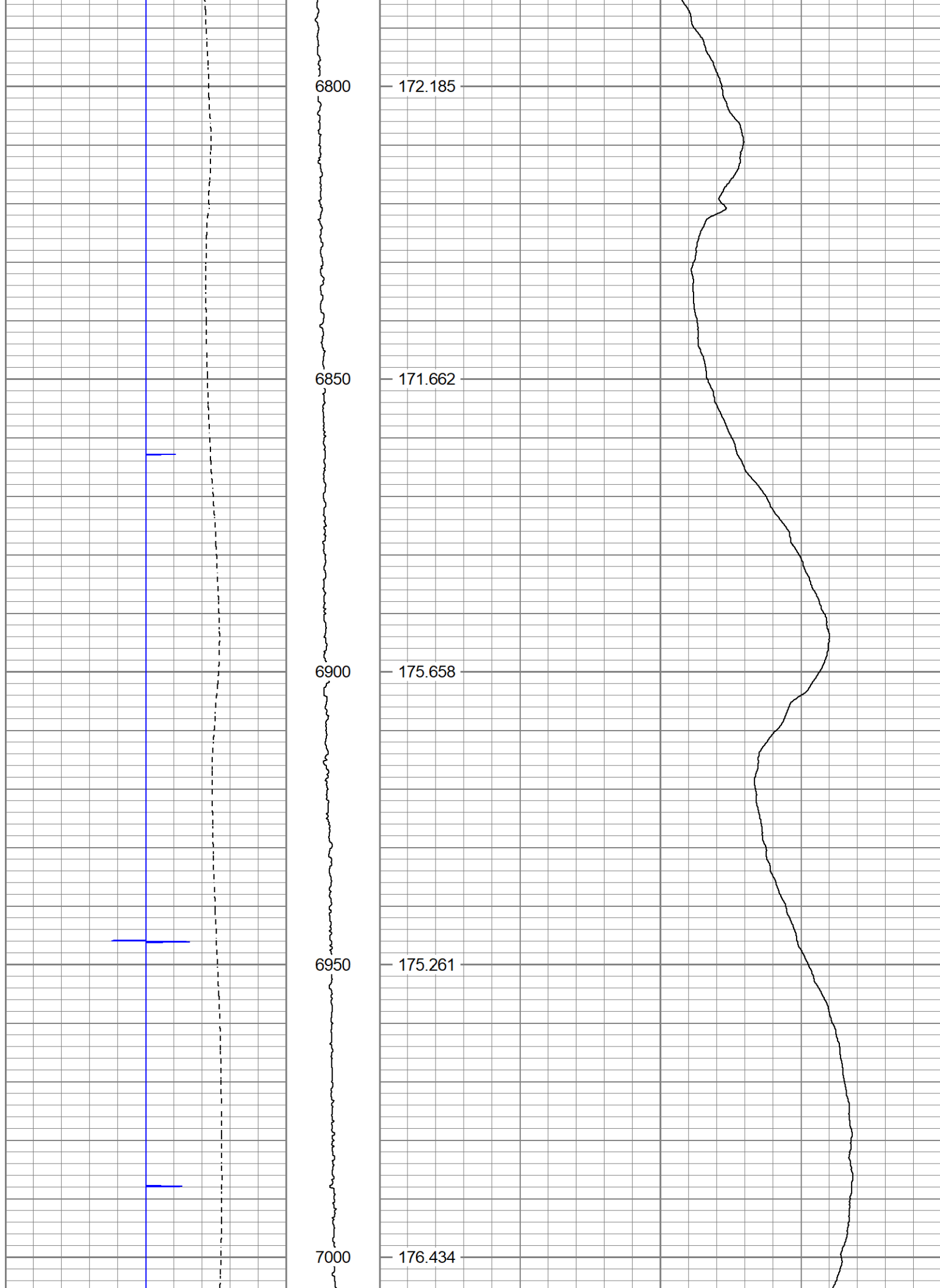


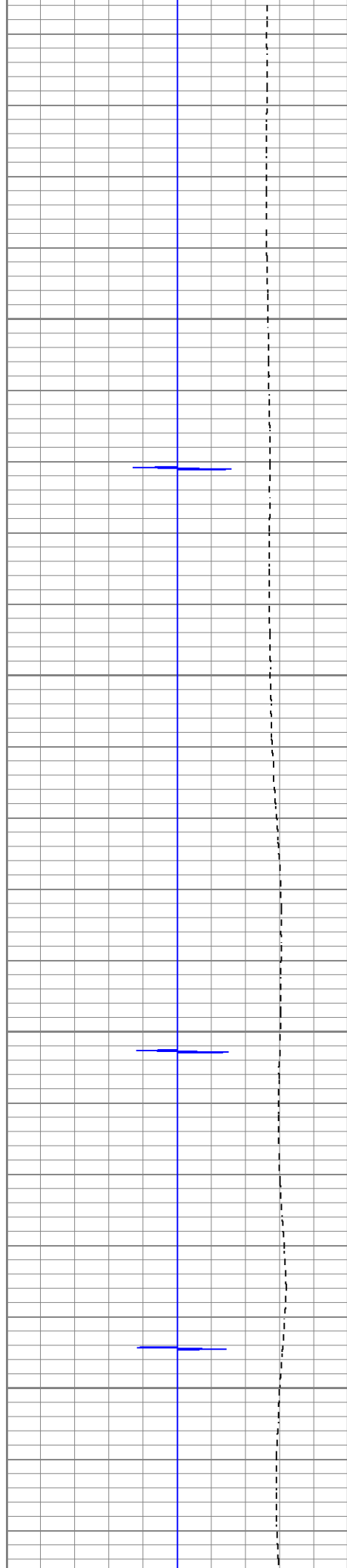












7050

7100

7150

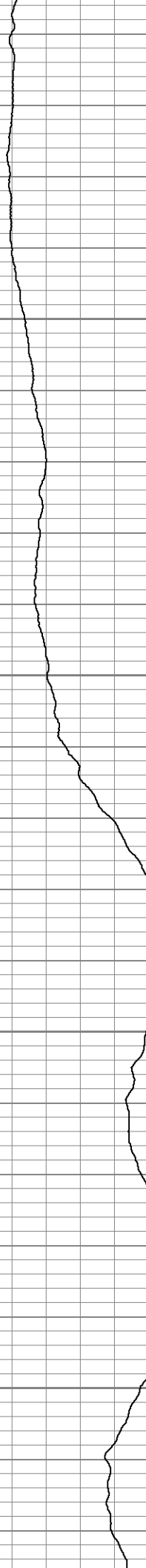
7200

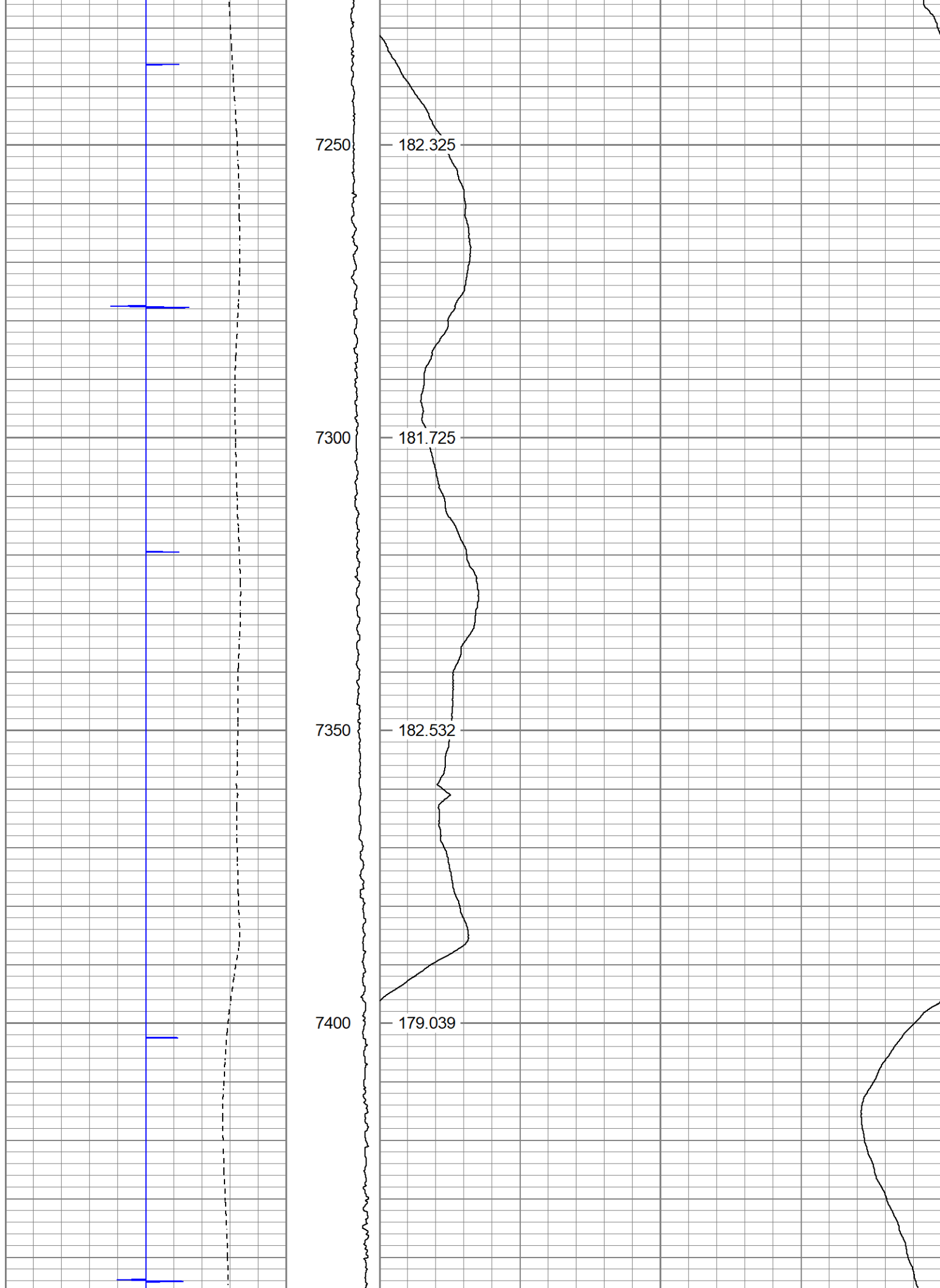
176.369

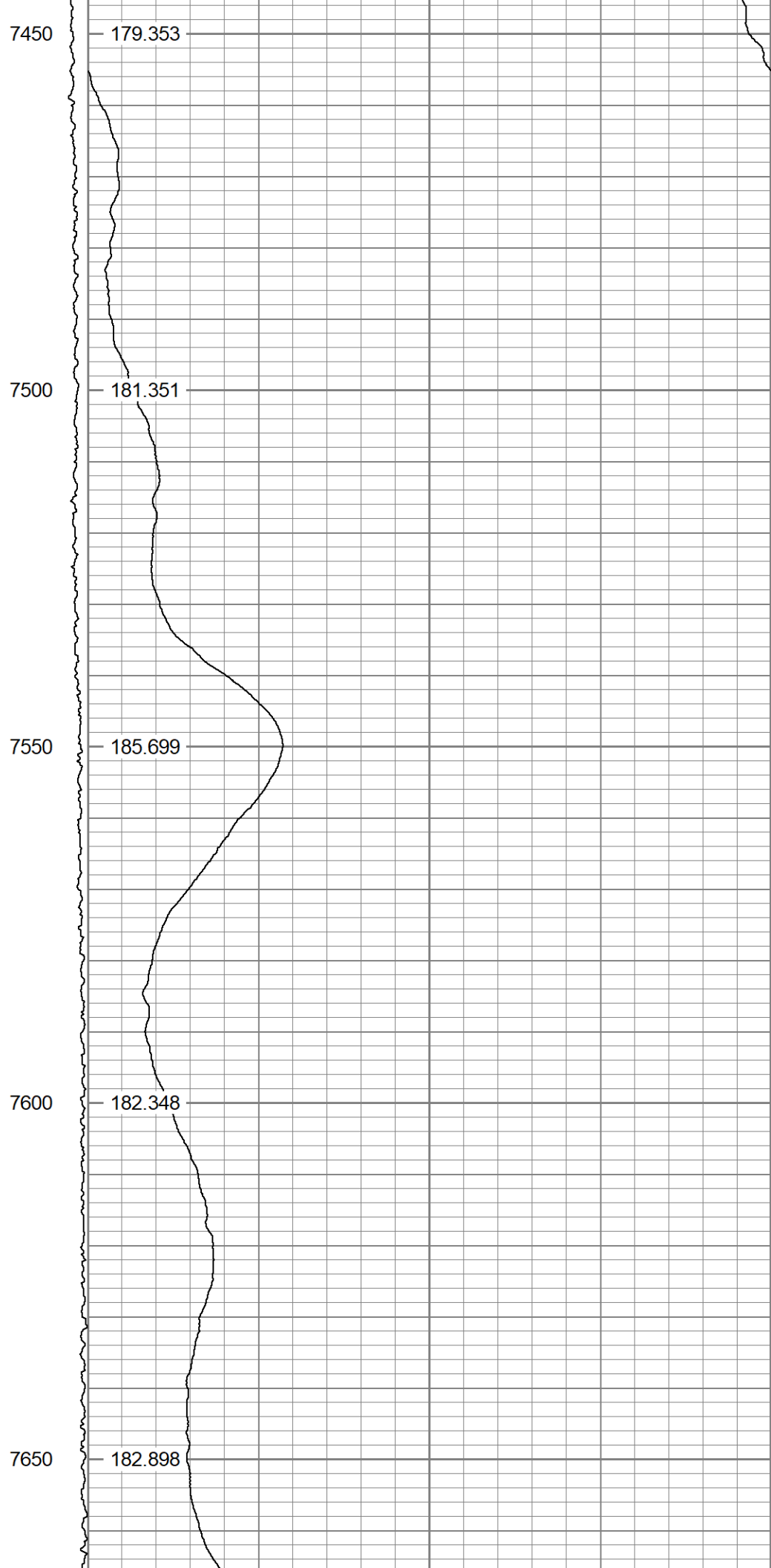
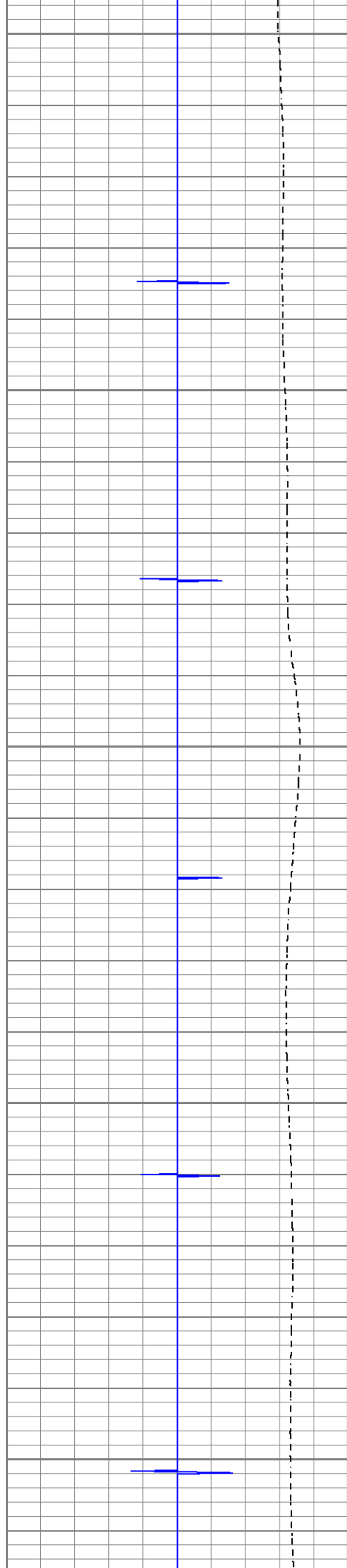
177.03

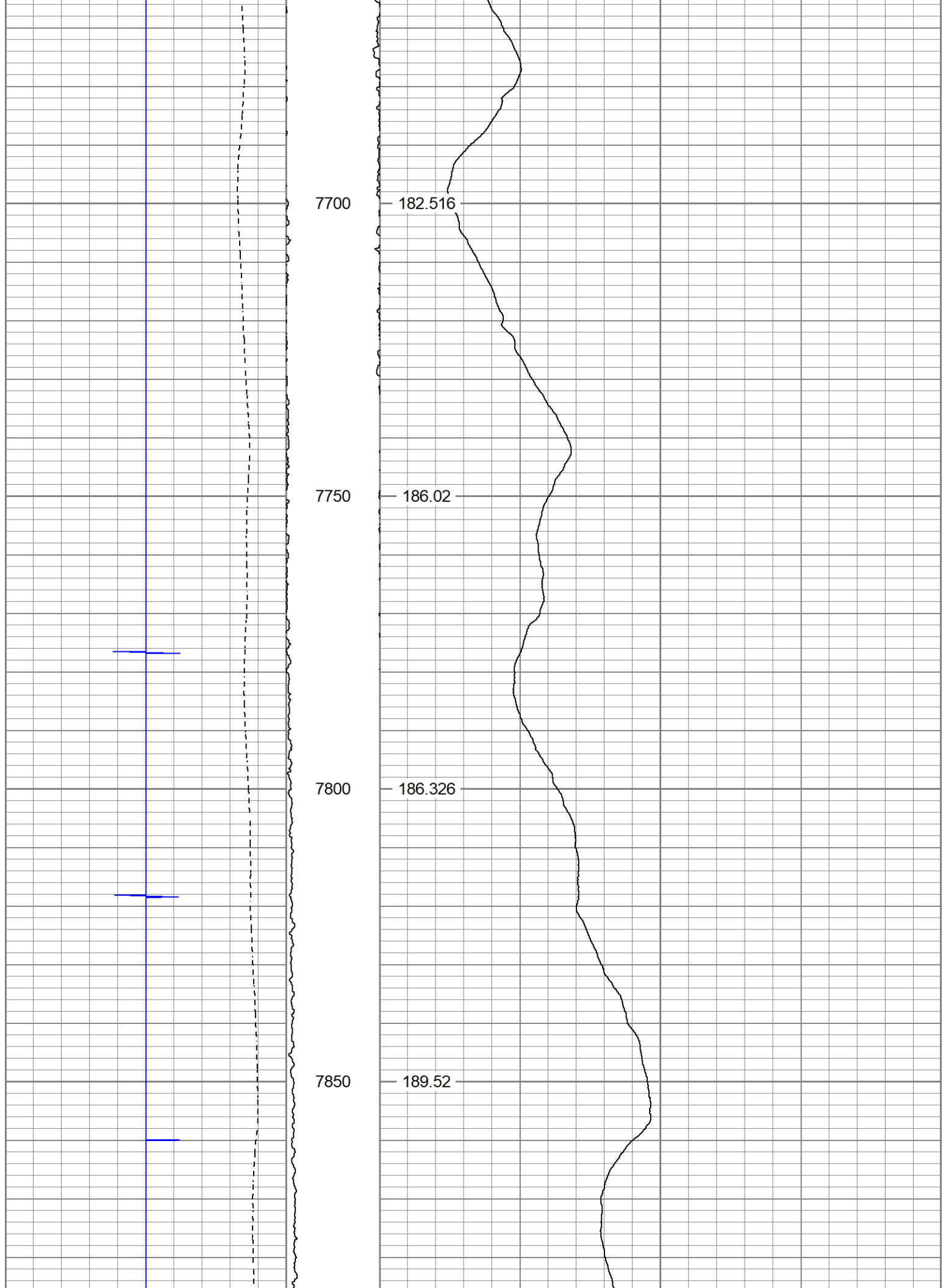
179.926

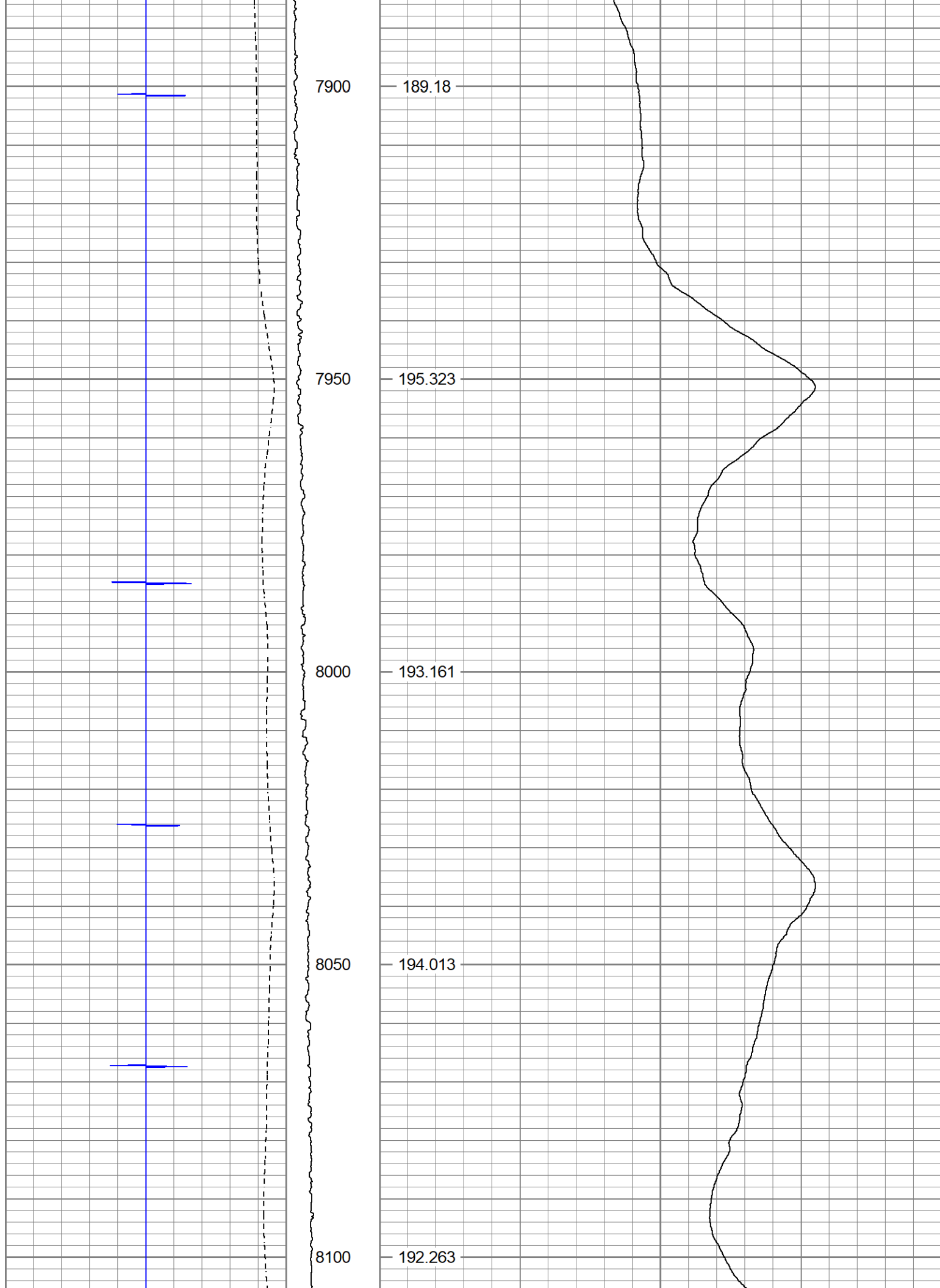
179.754

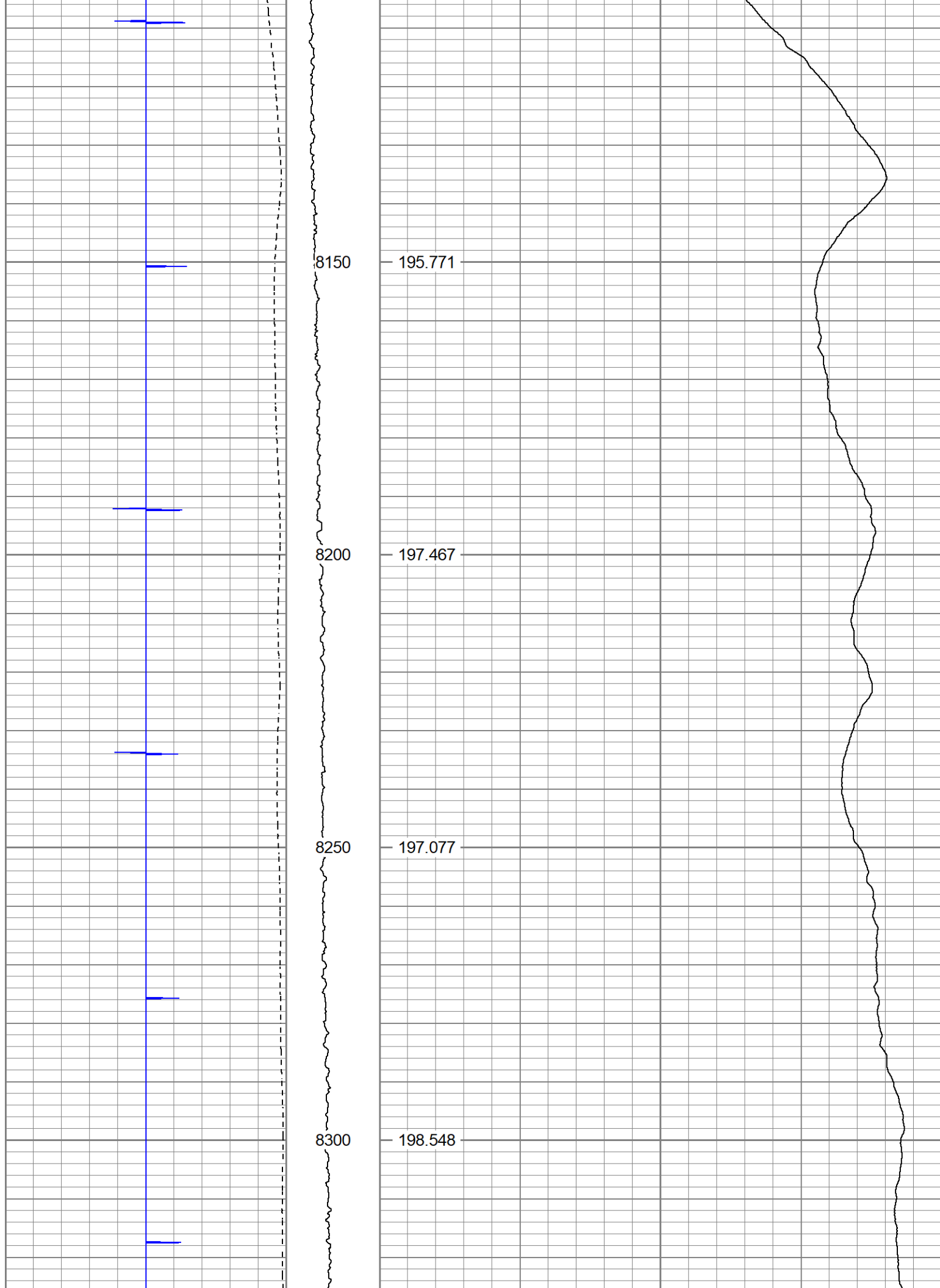


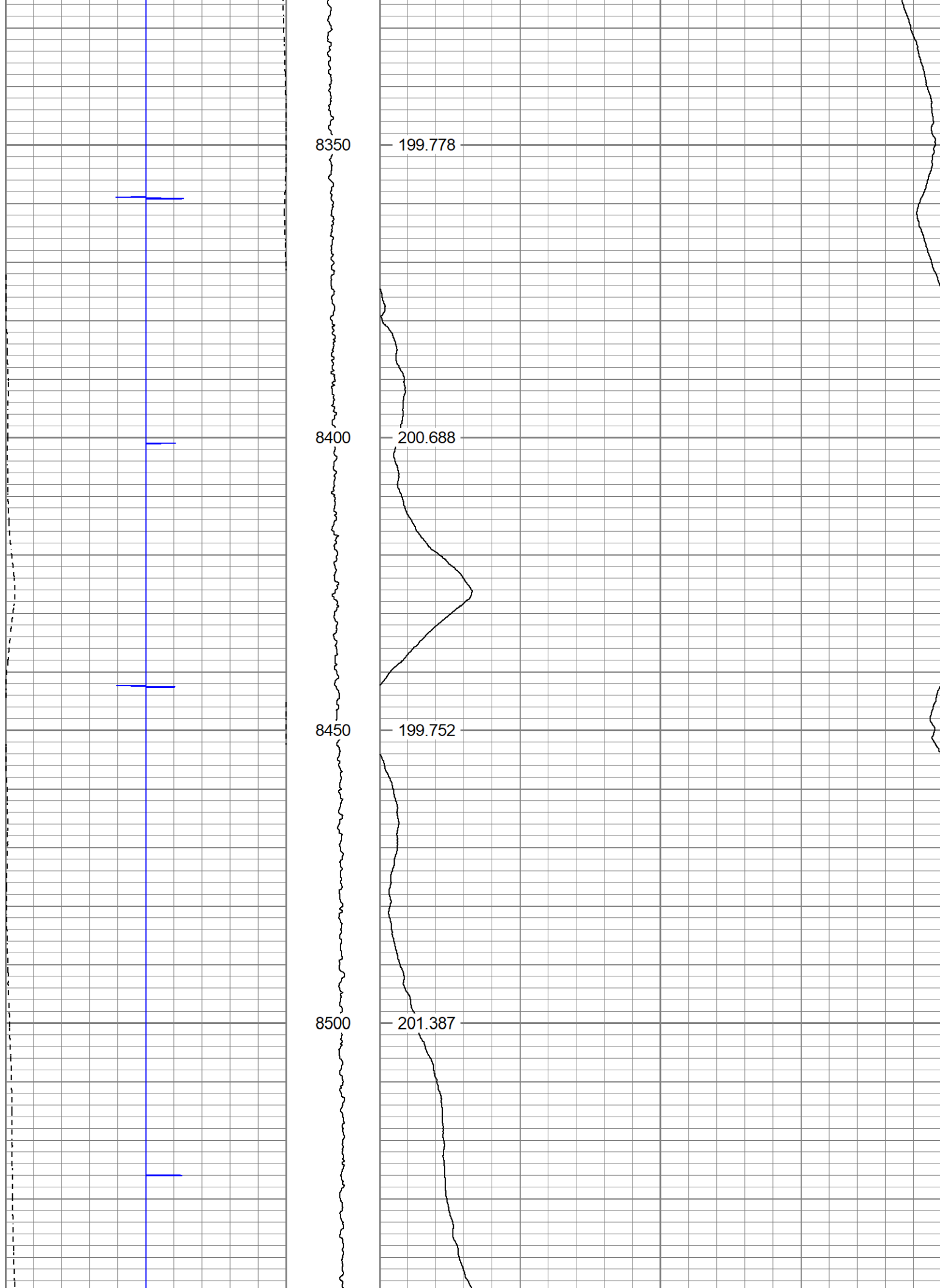


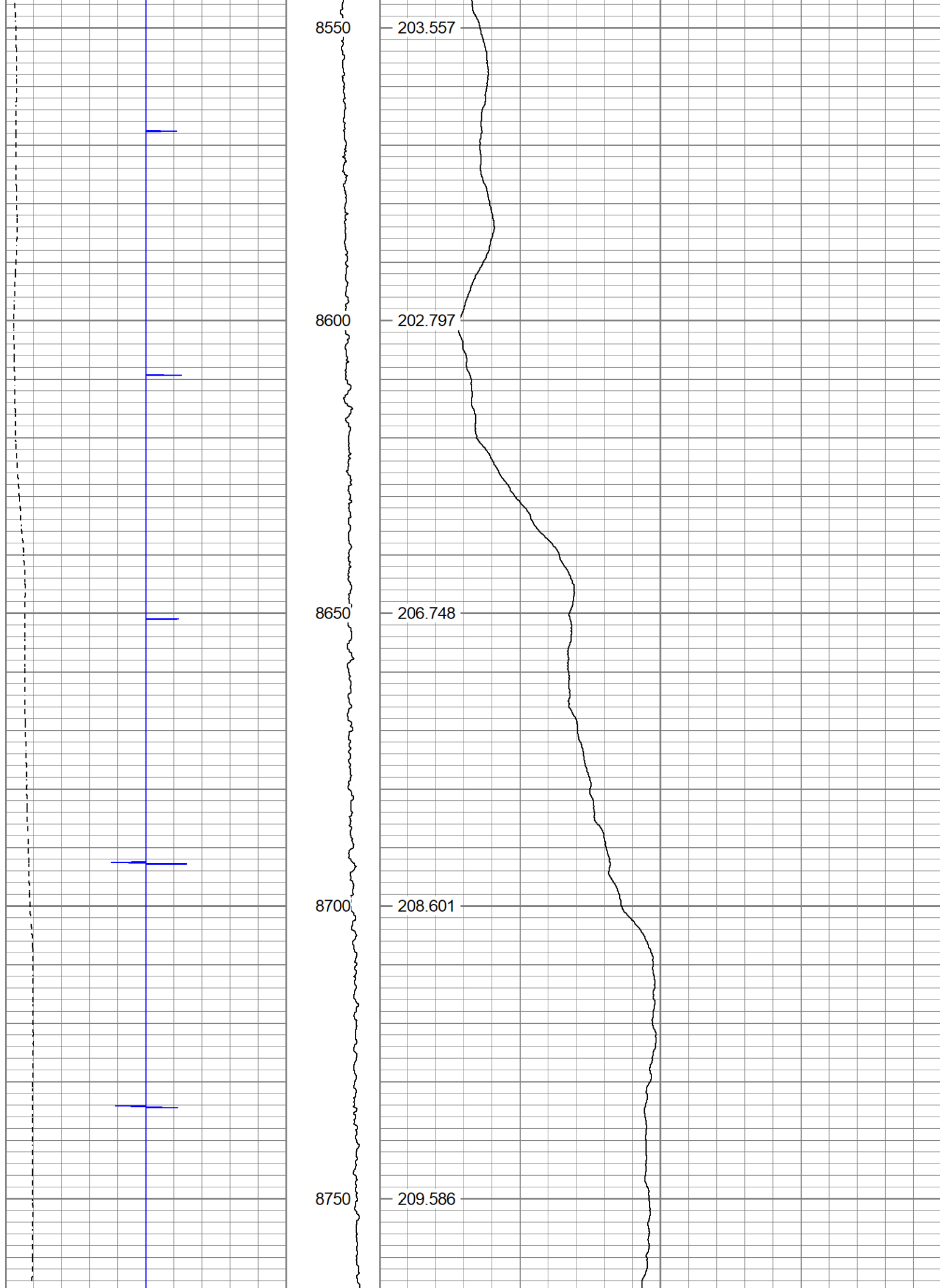


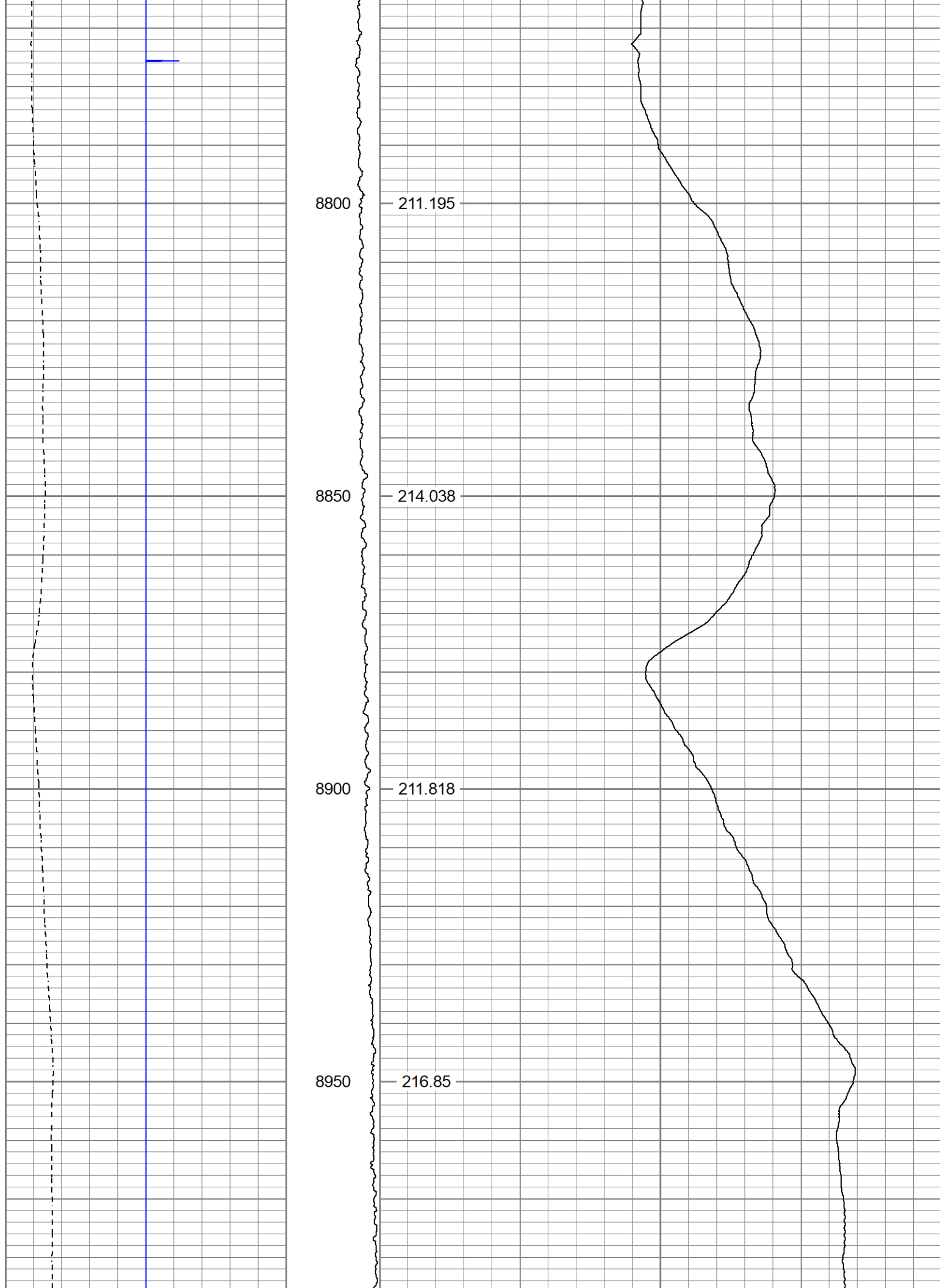


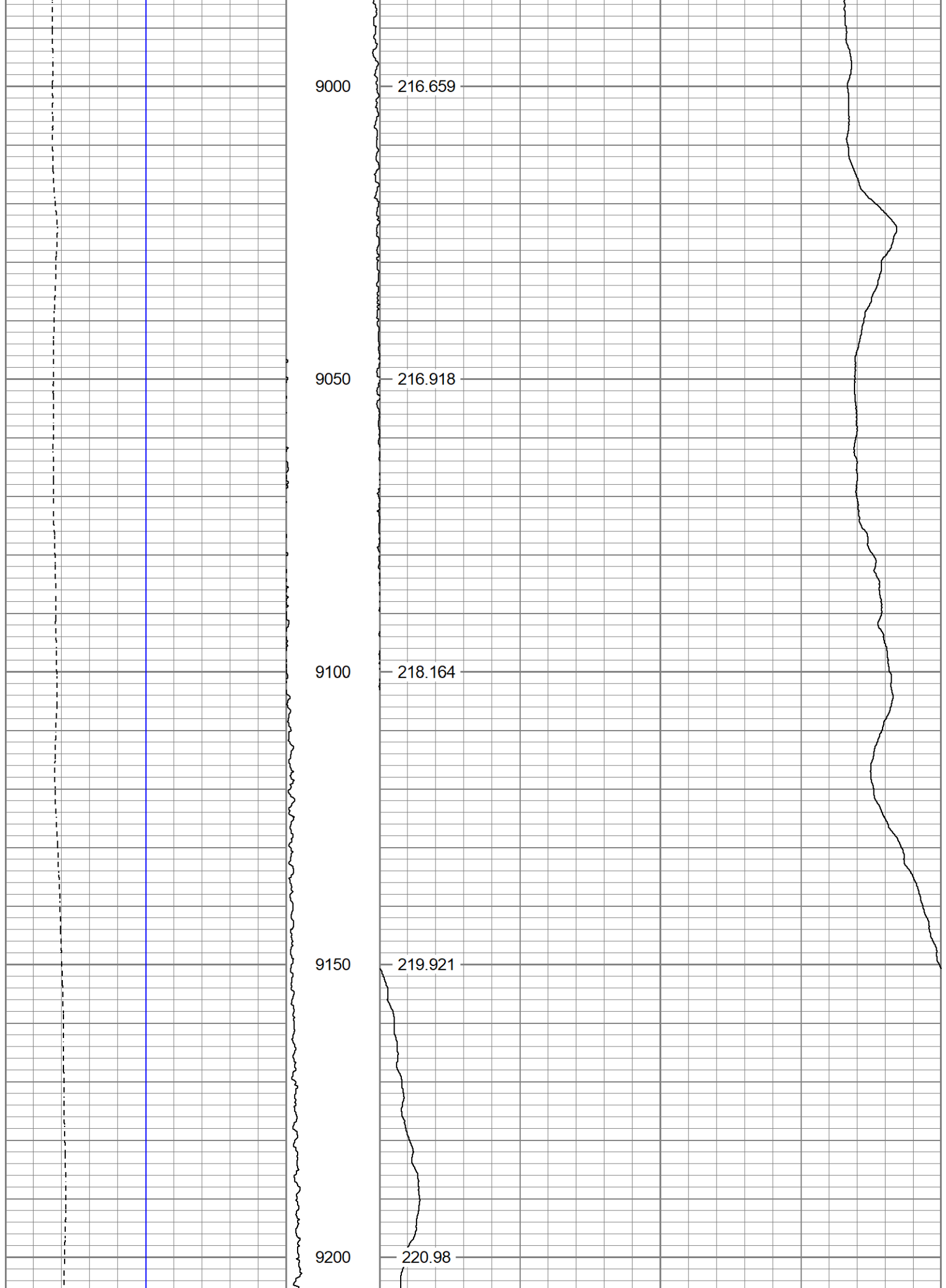


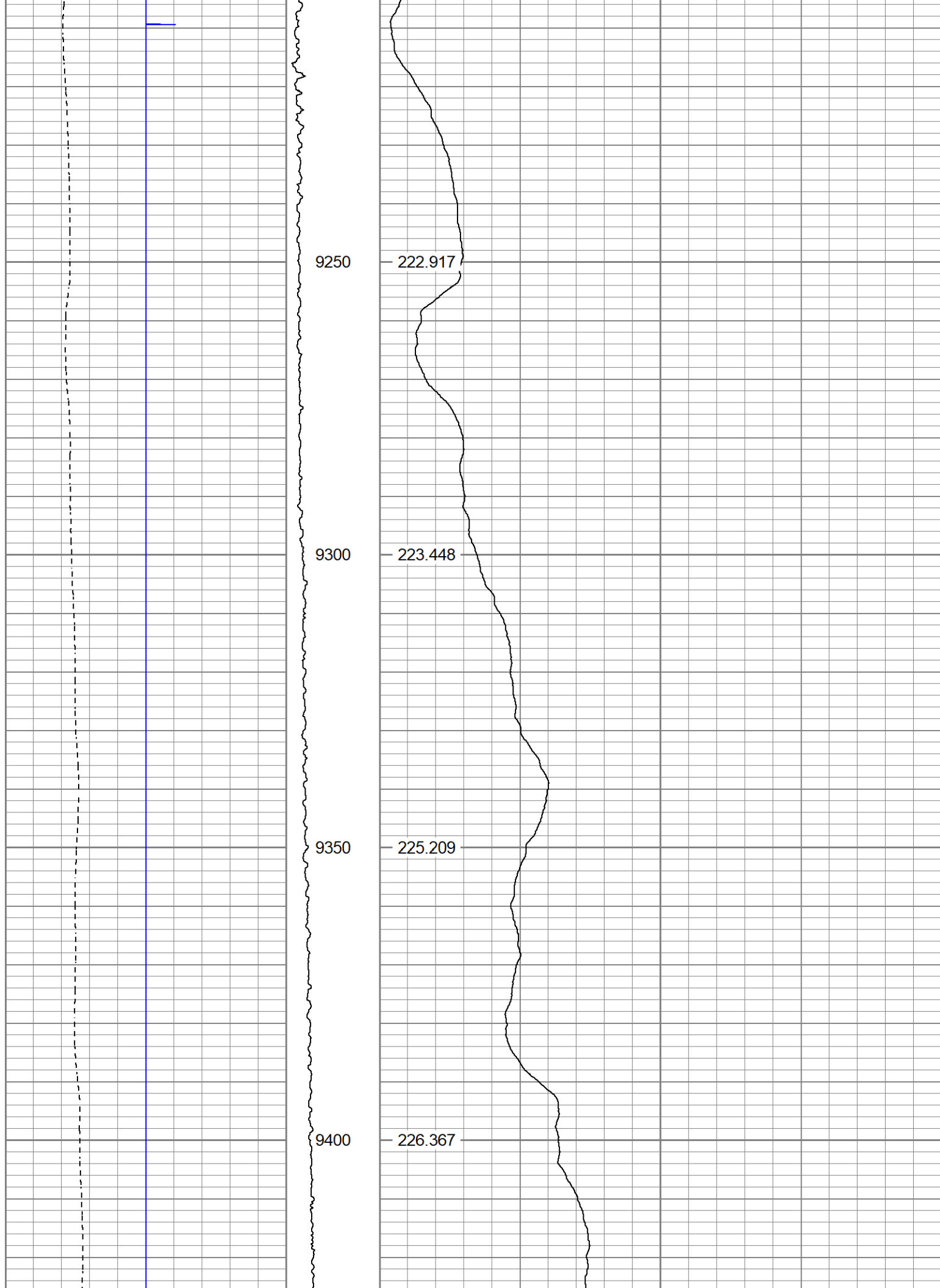


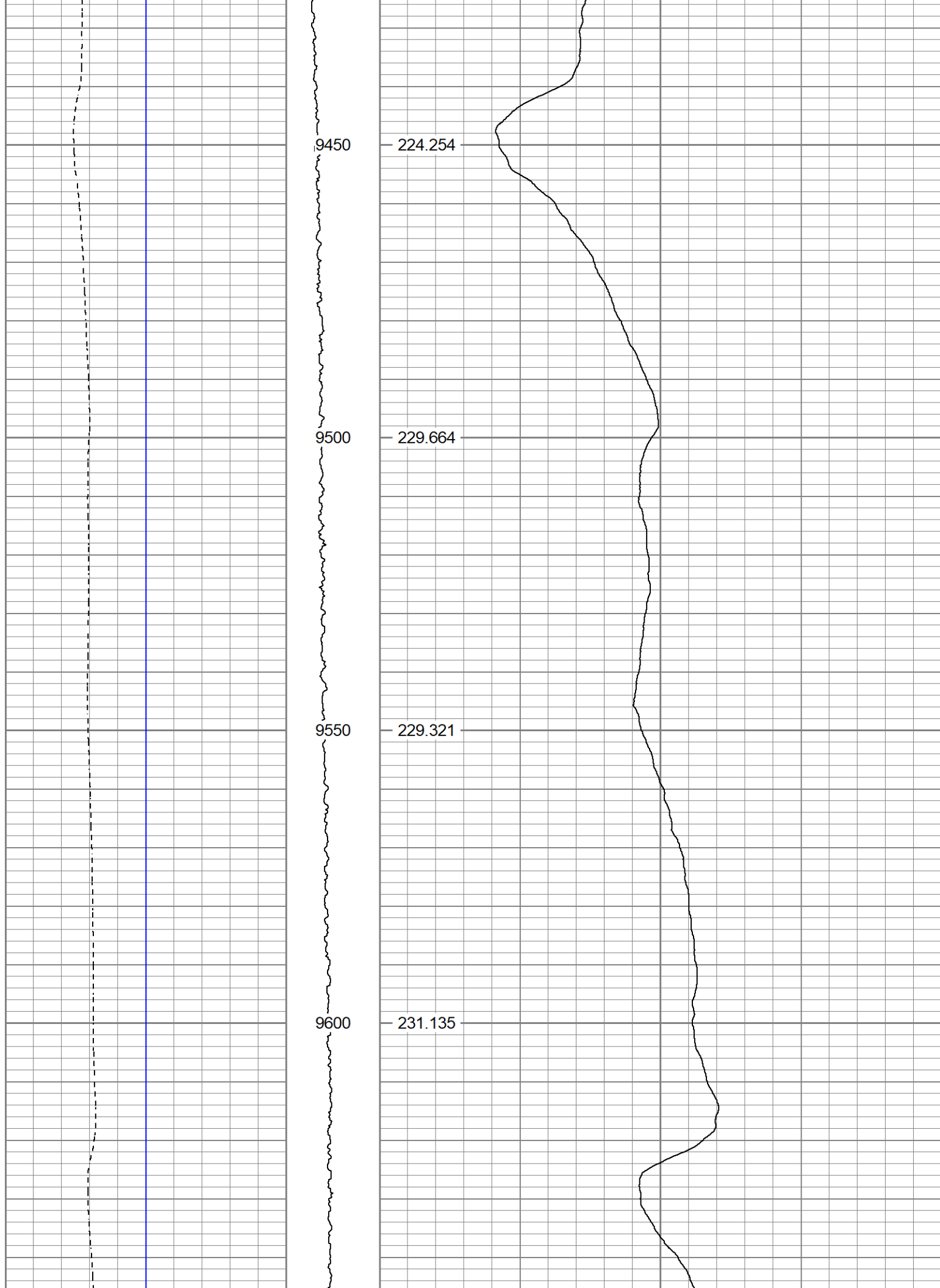


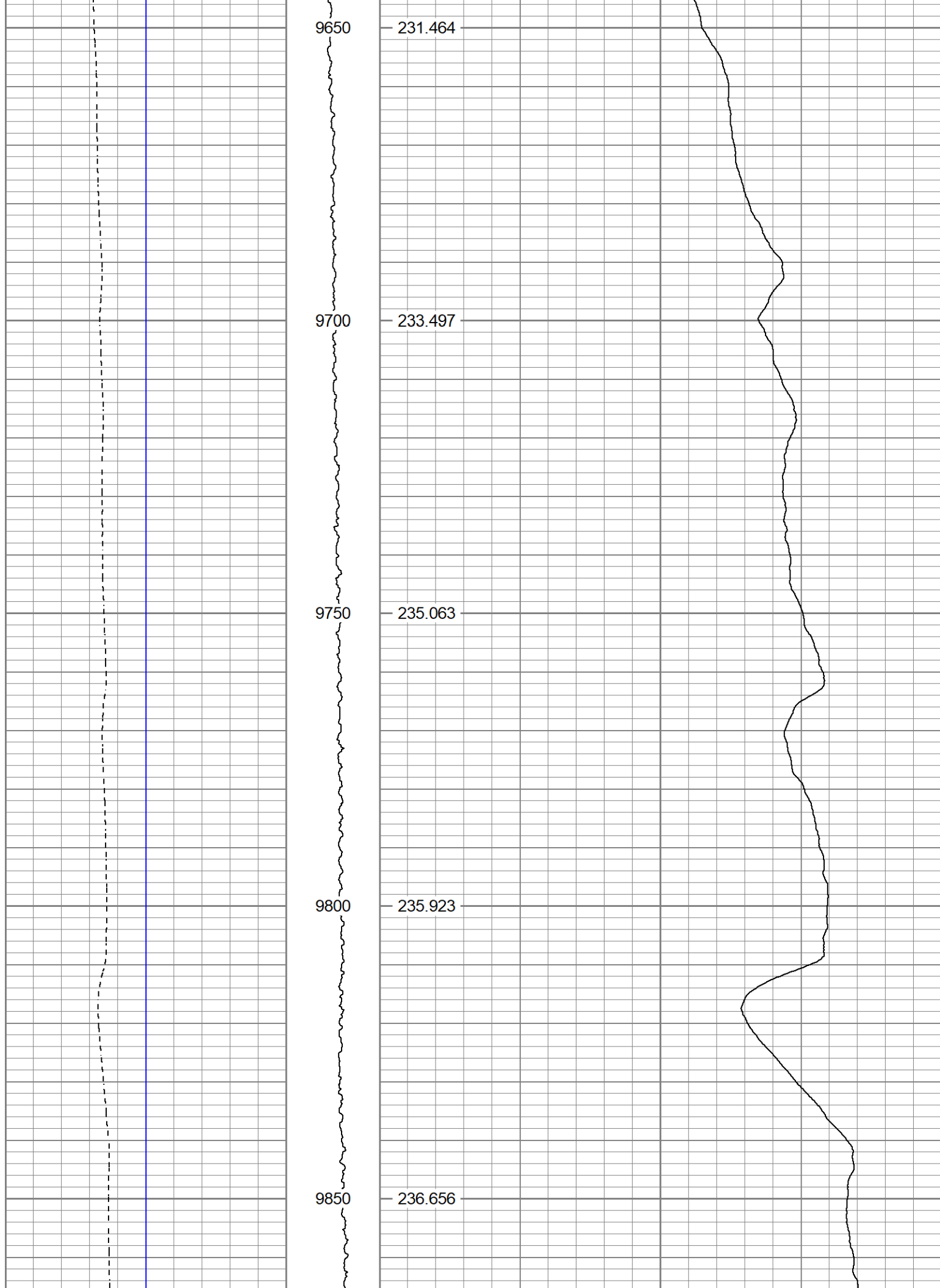


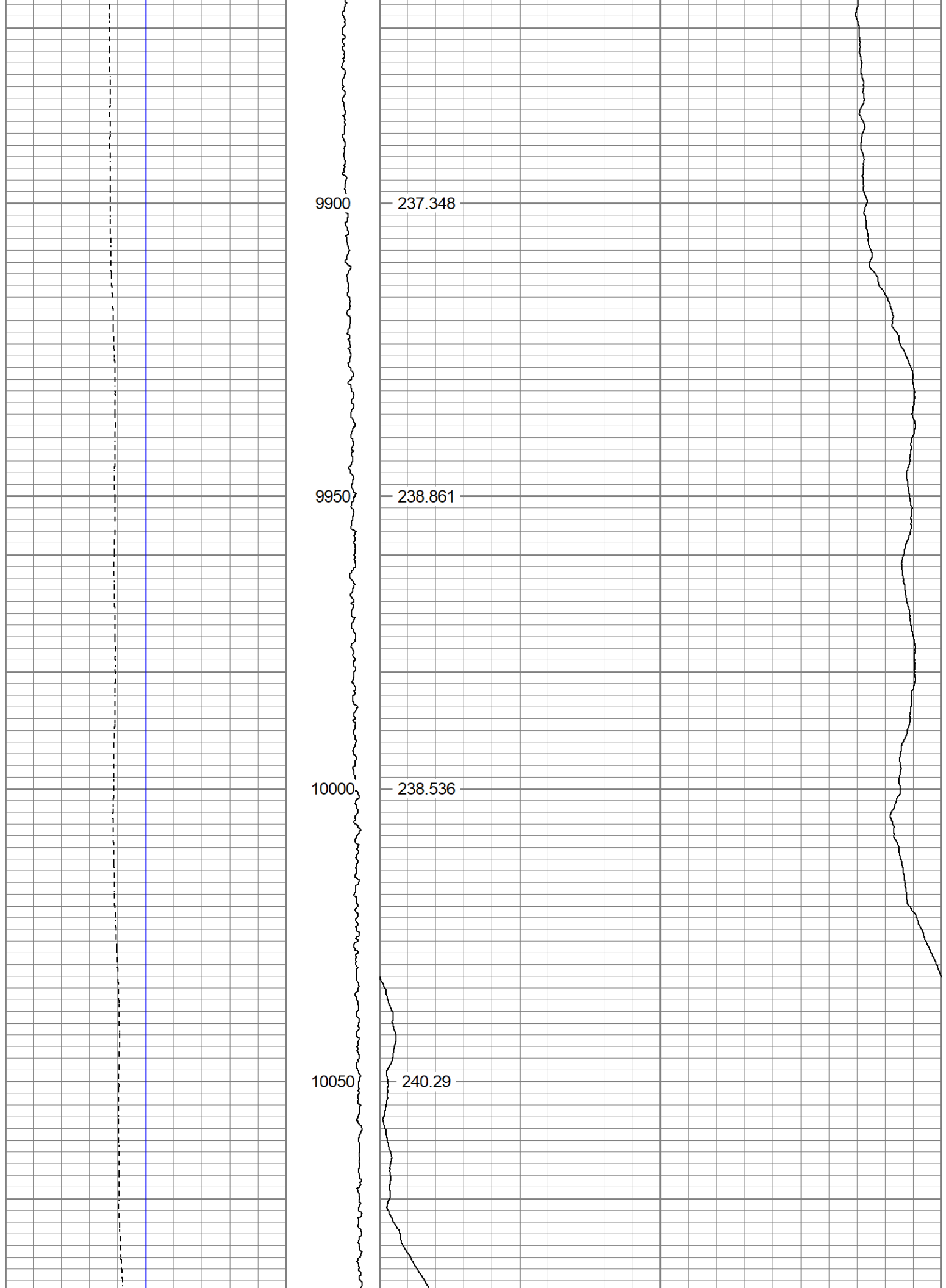


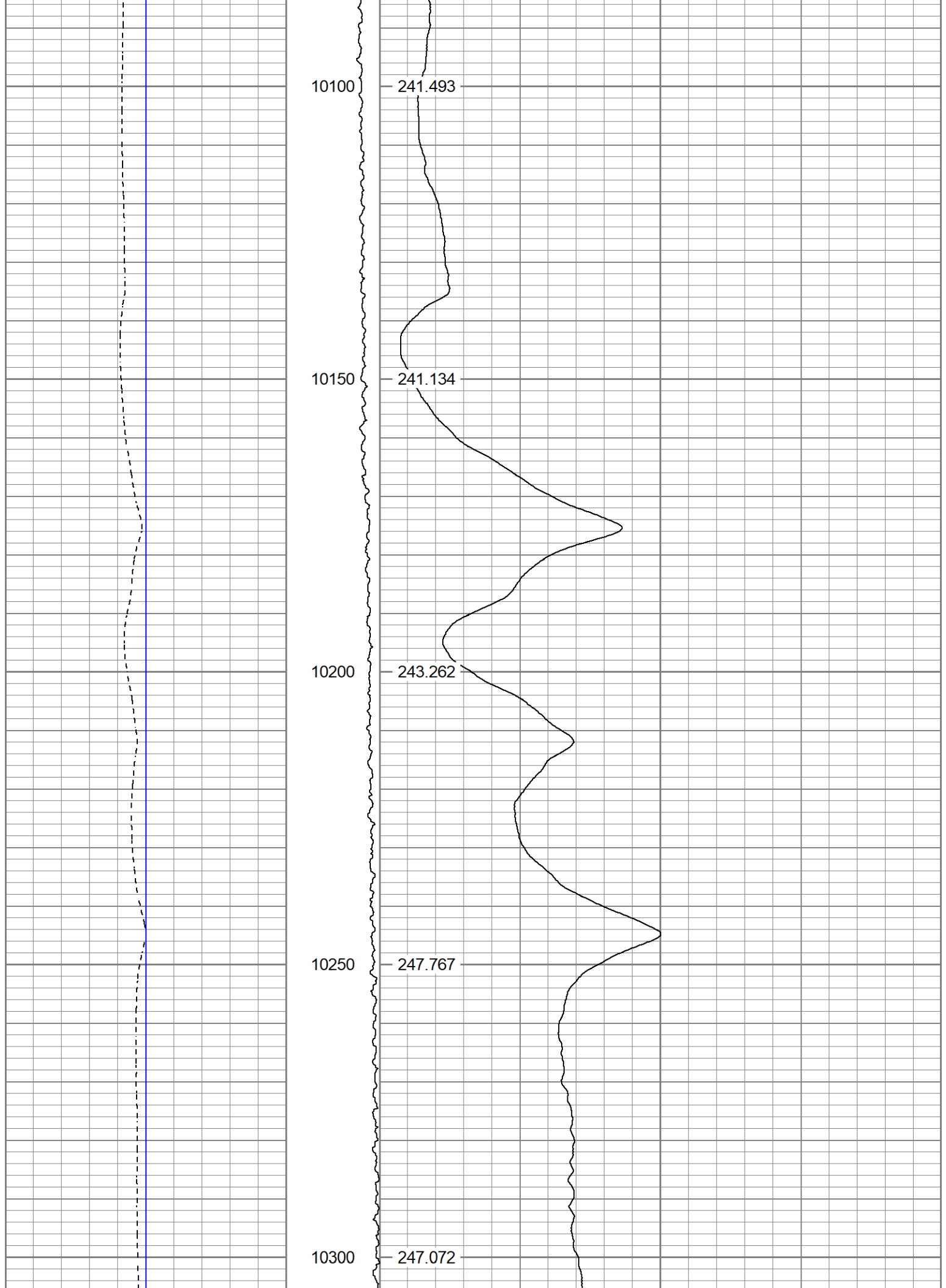


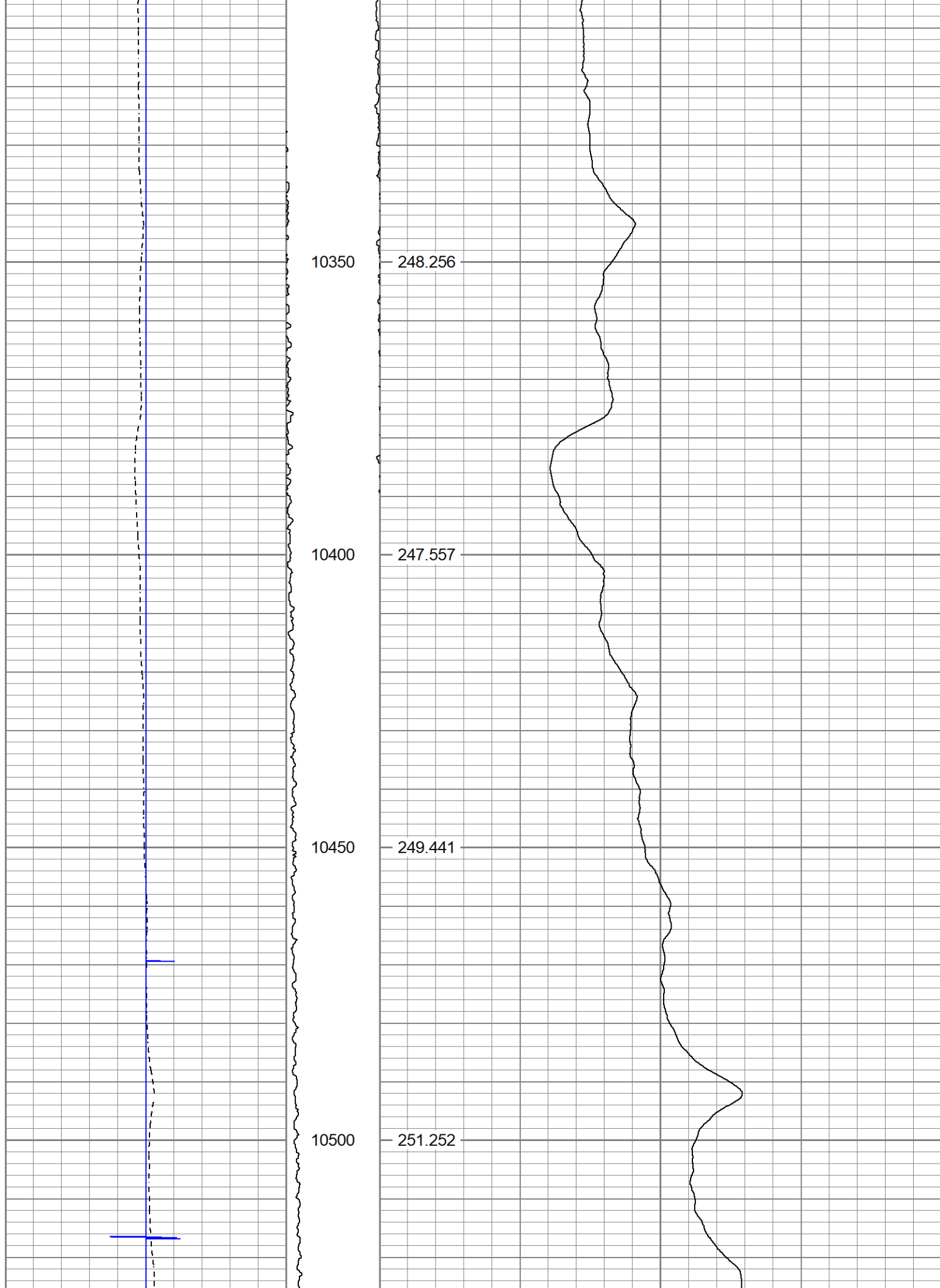


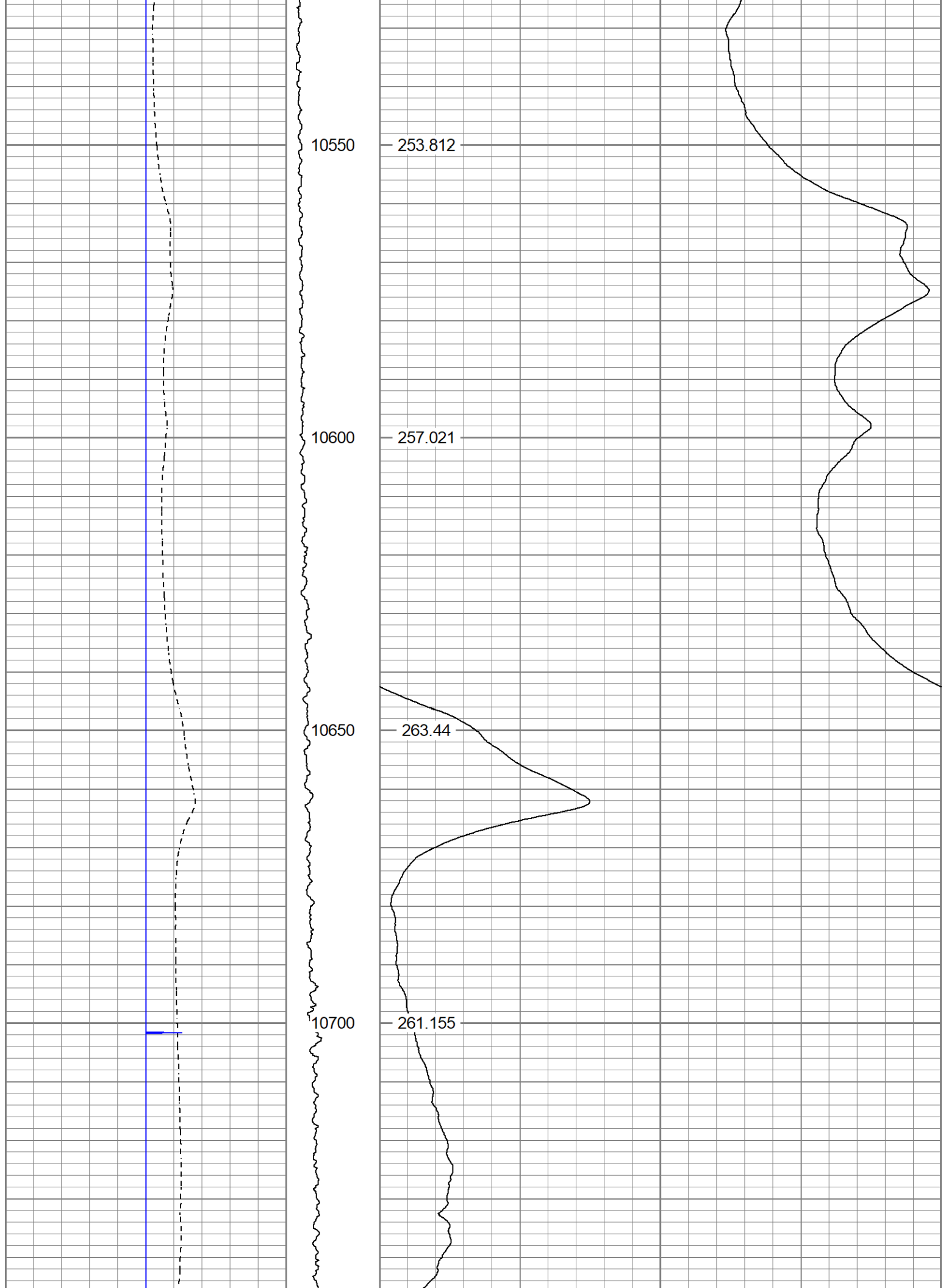


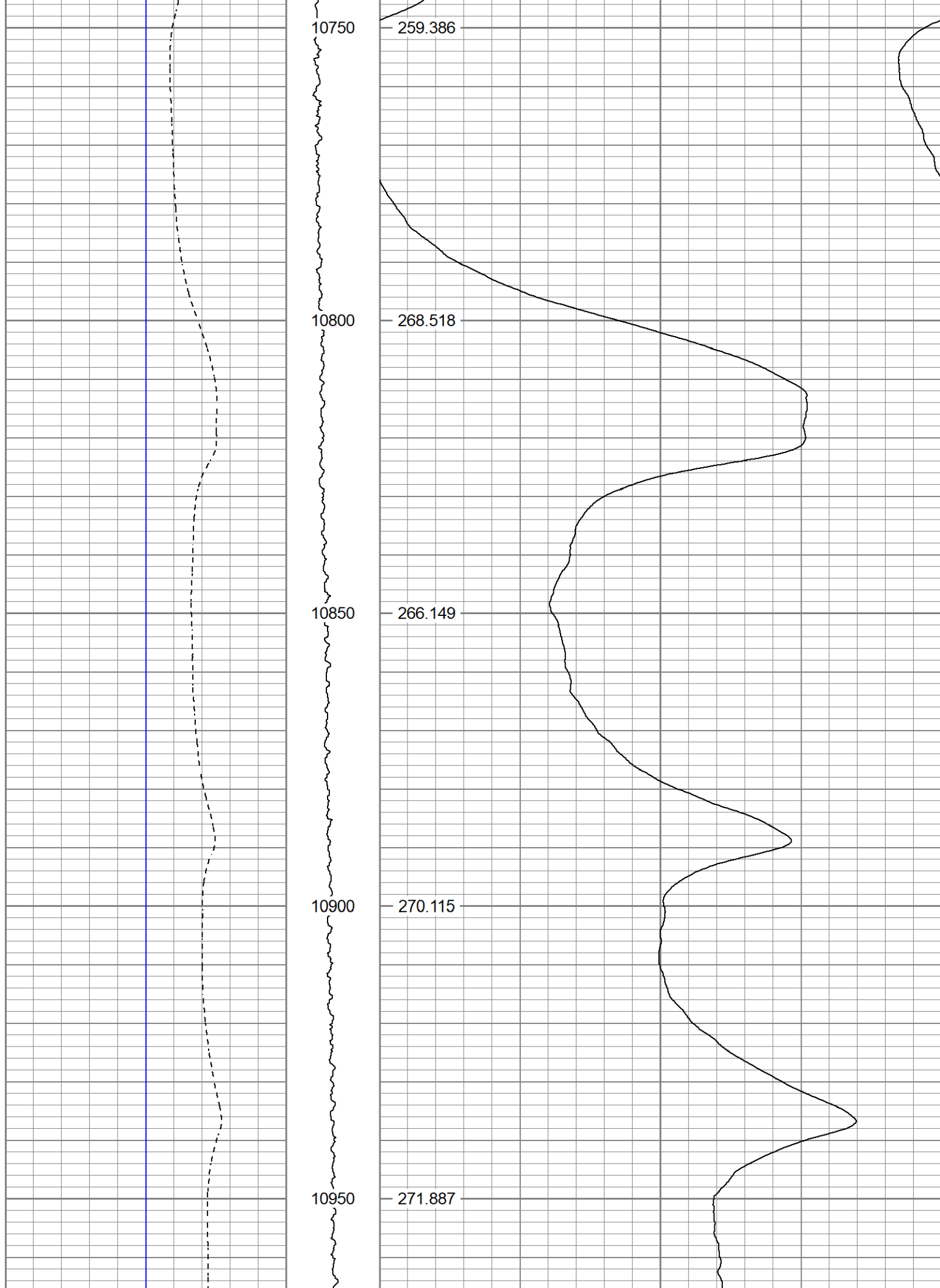


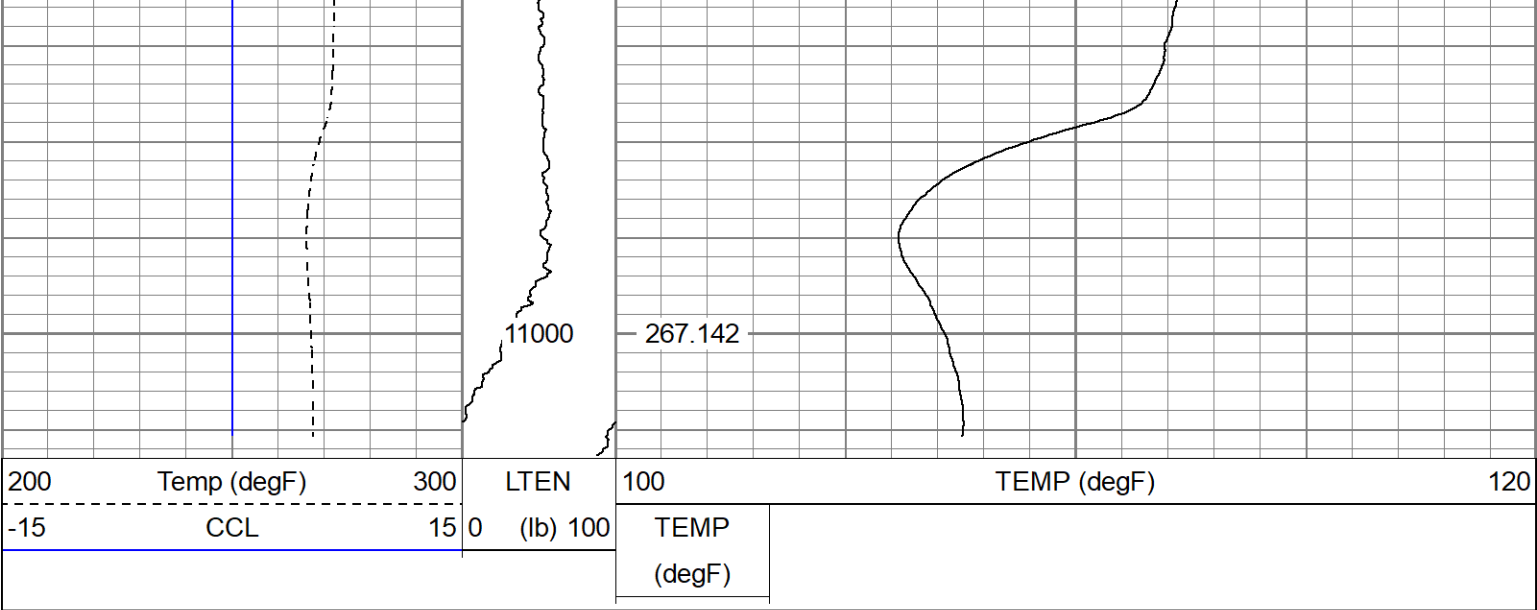














DLD

PIPE RECOVERY SERVICES

Database File	terra1227-22.db
Dataset Pathname	pass1
Presentation Format	natural soda2
Dataset Creation	Tue Dec 27 11:36:17 2022
Charted by	Depth in Feet scaled 1:10000

