

# Final Reclamation Inspection

October 07, 2022

Operator: NOBLE ENERGY INC- 100322

Location ID: 328029

Inspection Document #: 708000236

Weld County, CO

NWNW Section 34 3N65W 6

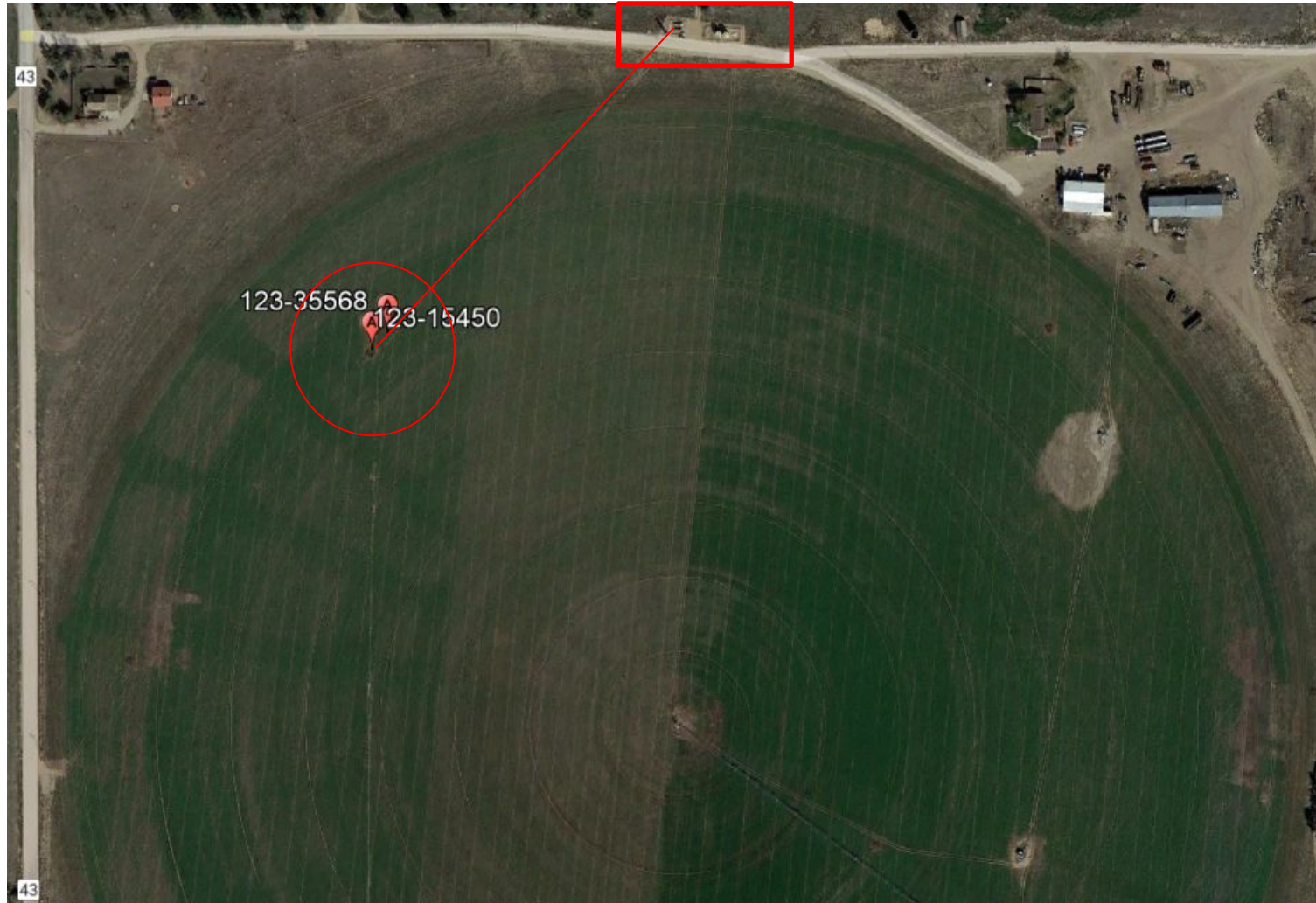
Kasen Huwa  
Reclamation Contractor, COGCC



**COLORADO**  
**Oil & Gas Conservation**  
**Commission**

Department of Natural Resources

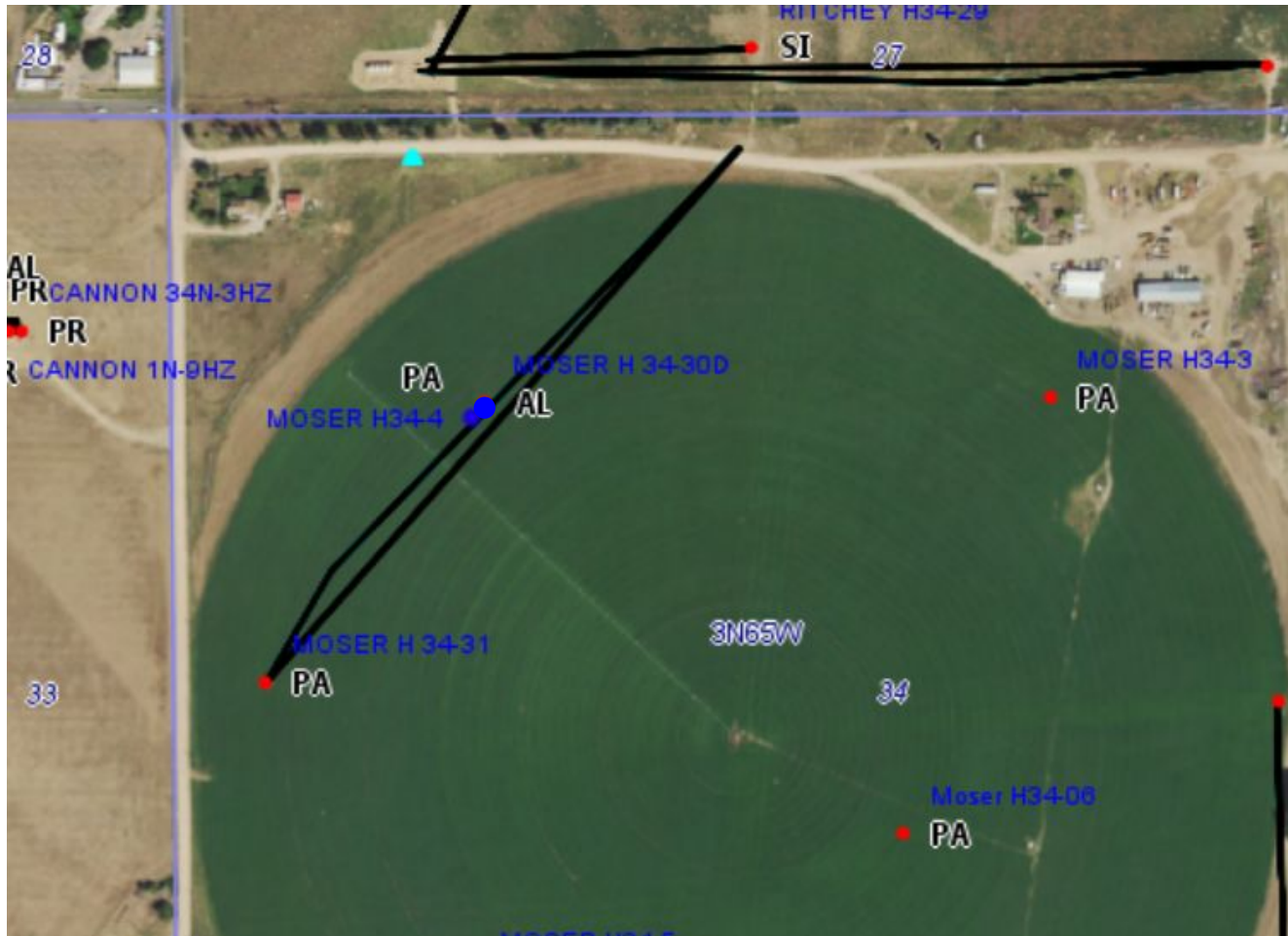
Inspection Photos  
Location Name: MOSER \*H34-4, H \*34-30D  
Location ID: 328029



**Photo 1.** Google Earth aerial imagery taken 10/2012 during active operations. Photo illustrates the well location (red circle), tank battery (red rectangle), and approximate flowlines (red line).




Inspection Photos  
Location Name: MOSER \*H34-4, H \*34-30D  
Location ID: 328029



**Photo 2.** COGCC Online Map aerial imagery 2019 with subject wells (blue dots), related wells (red dots), tank battery (north center), and flowlines (black lines).

Inspection Photos  
Location Name: MOSER \*H34-4, H \*34-30D  
Location ID: 328029



**Photo 3.** Orthomosaic drone aerial imagery taken from 200 ft (Oct. 2022). Illustrates harvested crop on and around the well location (red circle), flowline (red line) and access road (blue line). Tank battery (red rectangle) is outside of the ag field in rangeland.

Inspection Photos  
Location Name: MOSER \*H34-4, H \*34-30D  
Location ID: 328029



**Photo 4.** Zoomed in Orthomosaic taken from 200 ft (Oct. 2022). Illustrates harvested crop on and around the well location (red circle). Bare dirt and sparse crop growth visible.



**Photo 5.** Zoomed in Orthomosaic taken from 200 ft (Oct. 2022). Illustrates rangeland growth on and around the tank battery (red rectangle). Some bare dirt visible.