

# Final Reclamation Inspection

September 27, 2022

Operator: NOBLE ENERGY INC- 100322

Location ID: 329783

Inspection Document #: 708000101

Weld County, CO

SESE Section 3 4N64W 6

Kasen Huwa

Reclamation Contractor, COGCC




**COLORADO**

**Oil & Gas Conservation  
Commission**

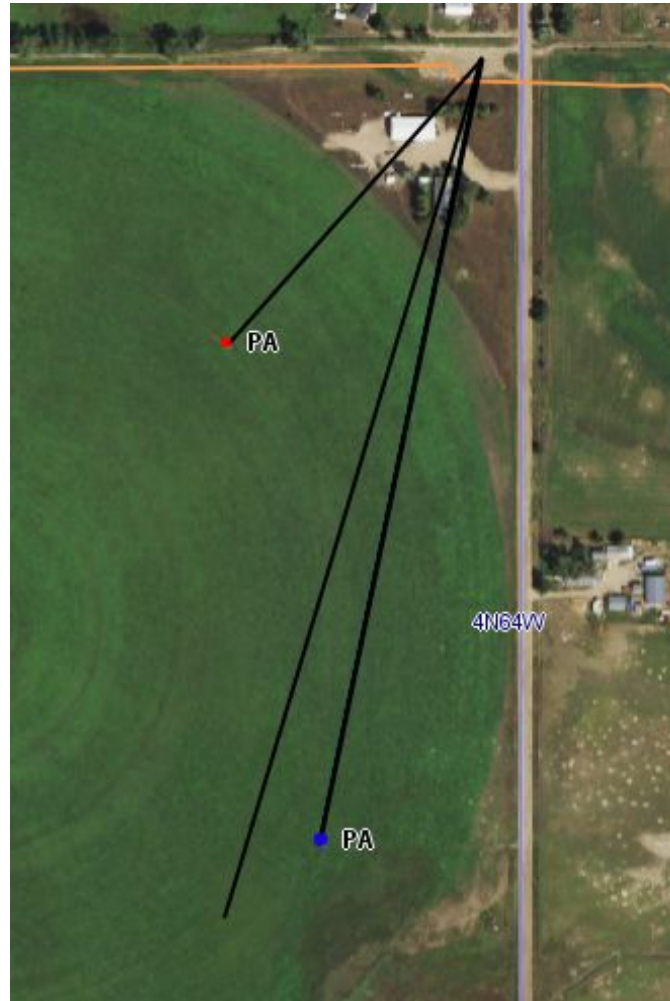
Department of Natural Resources

Inspection Photos  
Location Name: OSTER #3-1614  
Location ID: 329783




**Photo 1.** Google Earth aerial imagery taken 2/2020 during active operations. Photo illustrates the well location (red circle), tank battery (red rectangle), flowline (red line), and well location access road (white arrow).

Inspection Photos  
Location Name: OSTER #3-1614  
Location ID: 329783



**Photo 2.** COGCC Online Map aerial imagery 2019 with subject well (blue dot), related well (red dot), tank battery (northwest corner) and flowlines (black lines).



**Photo 3.** Orthomosaic drone aerial imagery taken from 200 ft (Sept. 2022). Illustrates growth on and around the well location (red circle), approximate flowline (red line), and access road (blue line).

Inspection Photos  
Location Name: OSTER #3-1614  
Location ID: 329783



**Photo 4.** Zoomed in Orthomosaic drone aerial imagery taken from 200 ft (Sept. 2022). Illustrates lack of full growth on and around the well location (red circle) and access road (blue rectangle). Another inspection is required when crop is actively growing. Inspect tank battery when crop is actively growing.