

Final Reclamation Inspection

September 27, 2022

Operator: NOBLE ENERGY INC- 100322

Location ID: 328608

Inspection Document #: 708000080

Weld County, CO

NWSW Section 6 3N63W 6

Kasen Huwa

Reclamation Contractor, COGCC



COLORADO

**Oil & Gas Conservation
Commission**

Department of Natural Resources



Photo 1. Google Earth aerial imagery taken 6/2016 during active operations. Photo illustrates the well location (red circle), approximate flowlines (red lines), and tank battery (red rectangle).

Inspection Photos
Location Name: SPIKE STATE #CC 6-12
Location ID: 328608

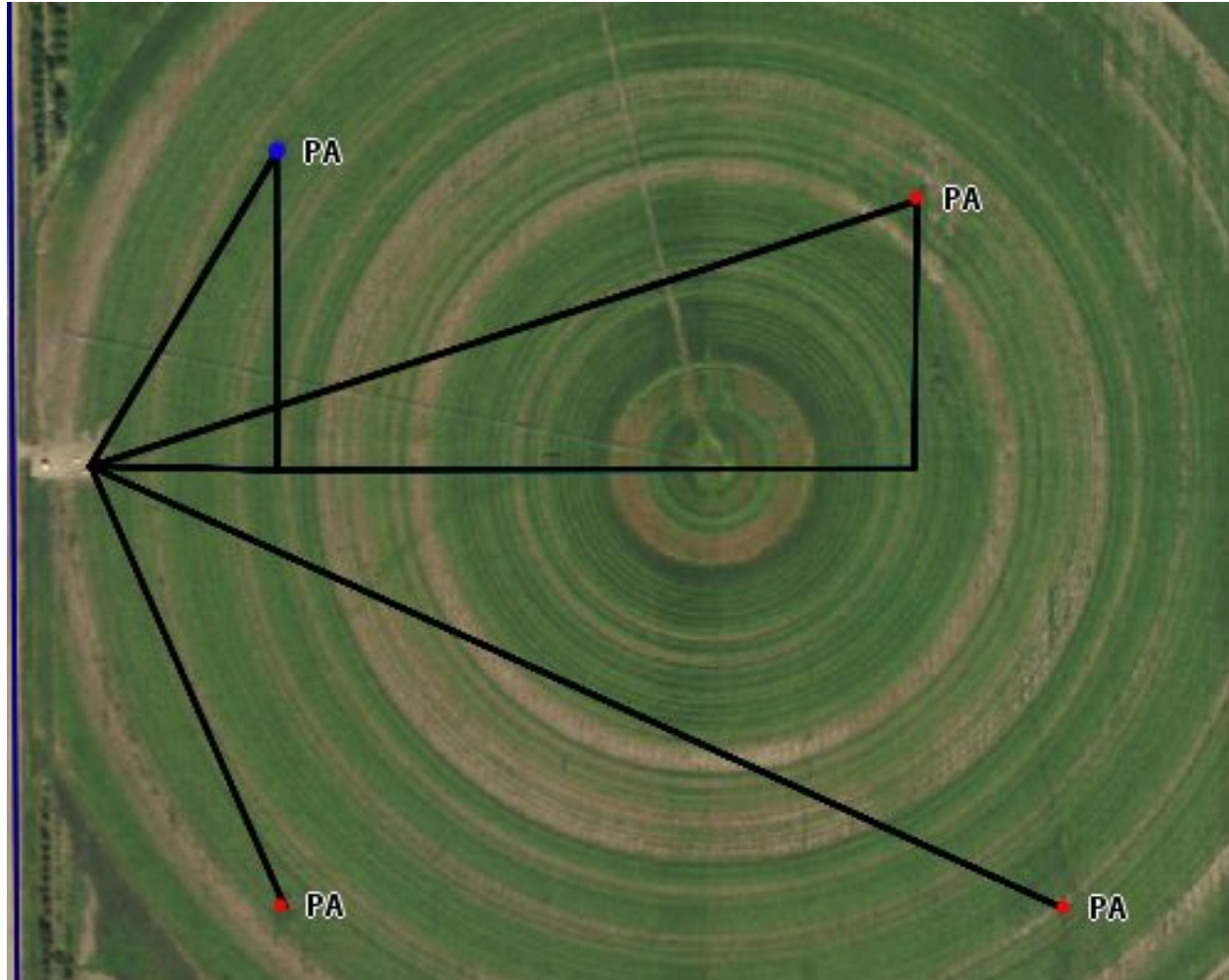


Photo 2. COGCC Online Map aerial imagery 2019 with related wells (red dots), subject well (blue dot), tank battery (near left center), and flowlines (black lines). Flowline abandonment form has not been submitted.

Inspection Photos
Location Name: SPIKE STATE #CC 6-12
Location ID: 328608

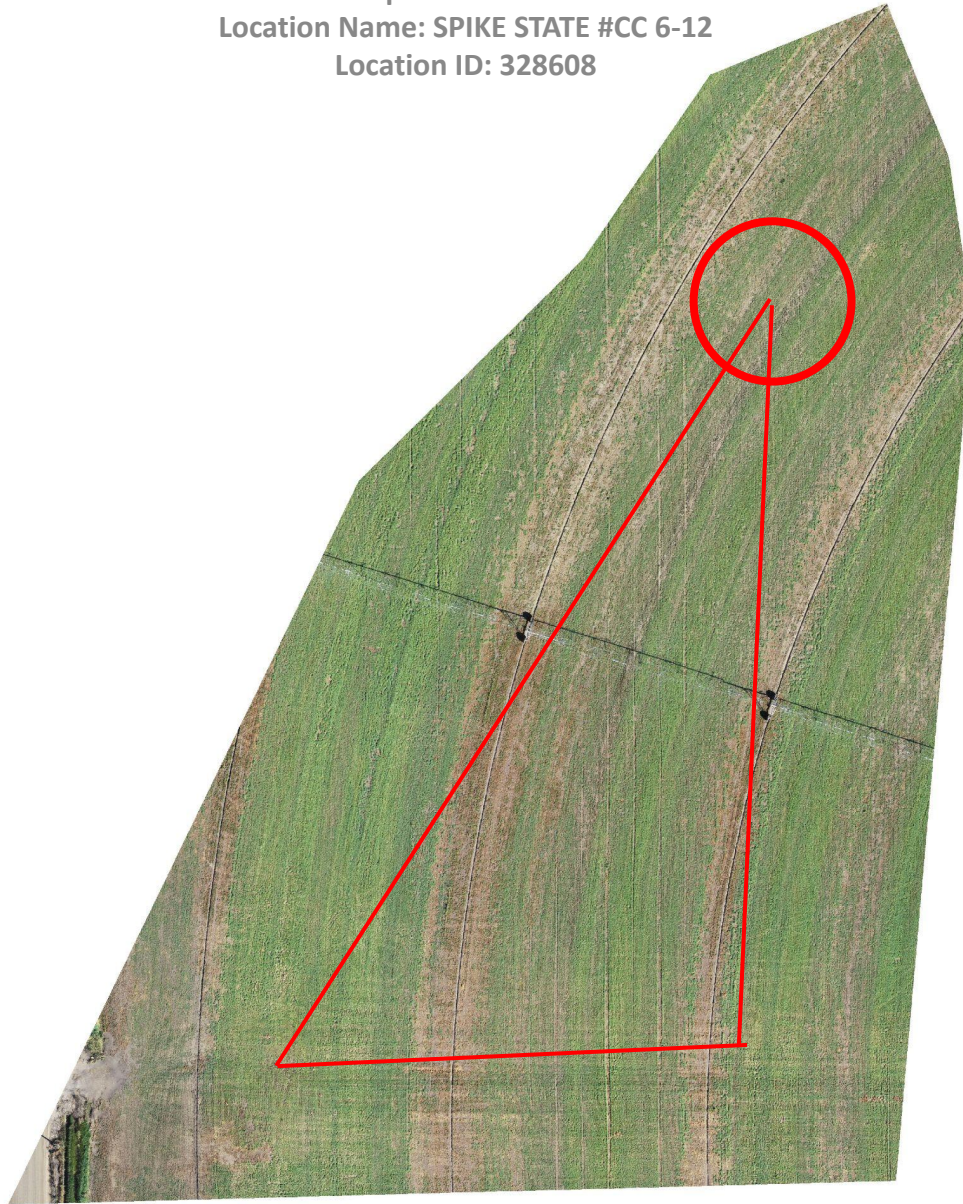


Photo 3. Orthomosaic drone aerial imagery taken from 200 ft (Sept. 2022). Illustrates growth on and around the well location (red circle), flowline (red lines).

Inspection Photos
Location Name: SPIKE STATE #CC 6-12
Location ID: 328608




Photo 4. Zoomed in Orthomosaic drone aerial imagery taken from 200 ft (Sept. 2022). Illustrates growth on and around the well location (red circle).

Inspection Photos
Location Name: SPIKE STATE #CC 6-12
Location ID: 328608



Photo 5. Zoomed in Orthomosaic drone aerial imagery taken from 200 ft (Sept. 2022). Illustrates growth on and around the tank battery (red rectangle). Old entrance to tank battery appears shared with agriculture use for field access from county road. Appears similar to rest of area, however crop height cannot be fully evaluated. Another inspection is required when crop is actively growing.