Company	CONFLUENCE DJ LLC
Well	BIGFOOT 11-10-3
Field	WATTENBERG
County	WELD
State	COLORADO
Country	USA

RADIAL CEMENT BOND LOG

THE WIRELINE GROUP

Company	CONFLUENCE DJ LLC
Well	BIGFOOT 11-10-3
Field	WATTENBERG
County	WELD
State	COLORADO
Country	USA

Location: API # : 0512351763

SHL: 2380' FSL & 620' FWL NWSW
Lat/Long: 40.326280/ -104.412830

SEC 11 TWP 4N RGE 63W

Other Services
GAUGE
RING

Permanent Datum	GL	Elevation	4563'
Log Measured From	KB	16' ABOVE GL	
Drilling Measured From	KB		

Elevation
K.B. 4579'
D.F. N/A
G.L. 4563'

Date	6 JANUARY 2023
Run Number	ONE
Depth Driller	11540'
Depth Logger	6537'
Bottom Logged Interval	6535'
Top Log Interval	SURFACE
Open Hole Size	8.5"
Type Fluid	WATER
Density / Viscosity	8.3#
Max. Recorded Temp.	222* F
Estimated Cement Top	SEE LOG
Time Well Ready	ROA
Time Logger on Bottom	08:45
Equipment Number	8048
Location	WINDSOR, CO
Recorded By	SCHUMAN
Witnessed By	MR BRYAN OLMSTEAD

Borehole Record				Tubing Record		
Run Number	Bit	From	To	Size	Weight	From	To

Casing Record	Size	Wgt/Ft	Top	Bottom
Surface String	9.625"	36PPF	SURFACE	1750'
Prot. String				
Production String	5.5"	20PPF P-110	SURFACE	11540'
Liner				

<<< Fold Here >>>

All interpretations are opinions based on inferences from electrical or other measurements and we cannot and do not guarantee the accuracy or correctness of any interpretation, and we shall not, except in the case of gross or willful negligence on our part, be liable or responsible for any loss, costs, damages, or expenses incurred or sustained by anyone resulting from any interpretation made by any of our officers, agents or employees. These interpretations are also subject to our general terms and conditions set out in our current Price Schedule.

Comments

CORRELATED TO AIRLOCK SUB AT 5747'
MAIN PASS RAN WITH ZERO PSI @ SURFACE
THANK YOU FOR USING THE WIRELINE GROUP!

THE WIRELINE GROUP

MAIN PASS

LOGGED WITH 0 PSI AT SURFACE
5"=100'

Database File	0512351763_bigfoot 11-10-3_confluence.db
Dataset Pathname	CBL/pass4.3
Presentation Format	RBT-GC~1
Dataset Creation	Fri Jan 06 11:25:38 2023
Charted by	Depth in Feet scaled 1:240

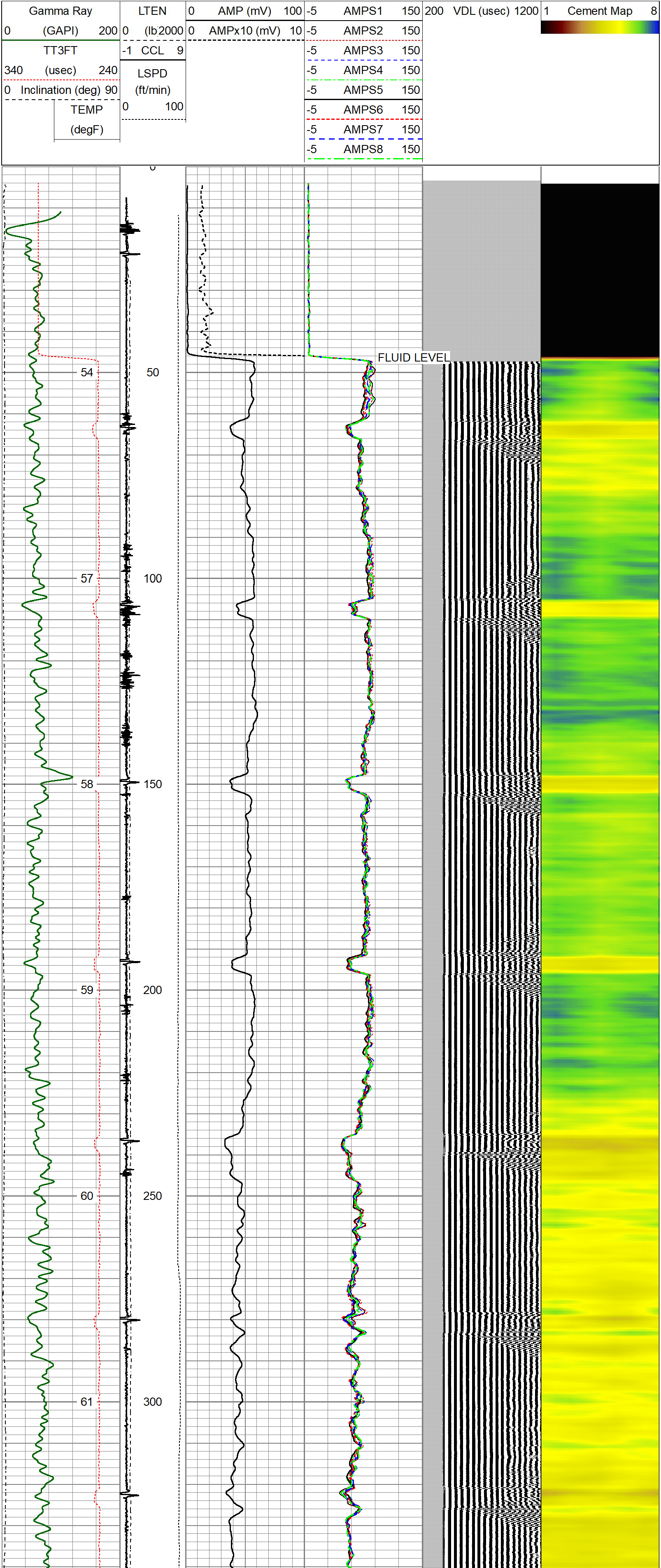

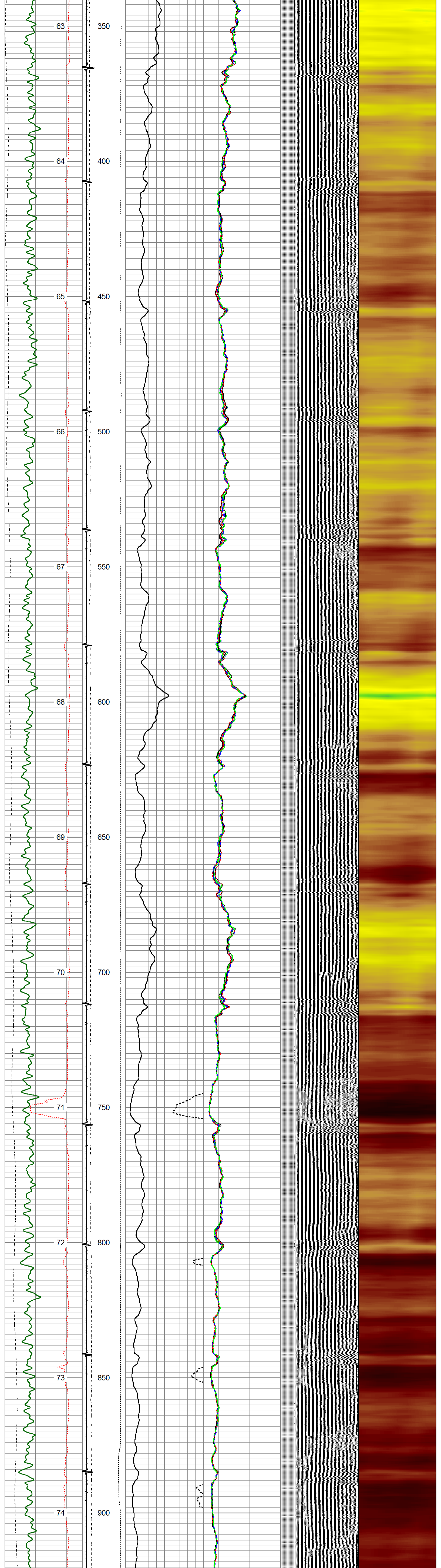

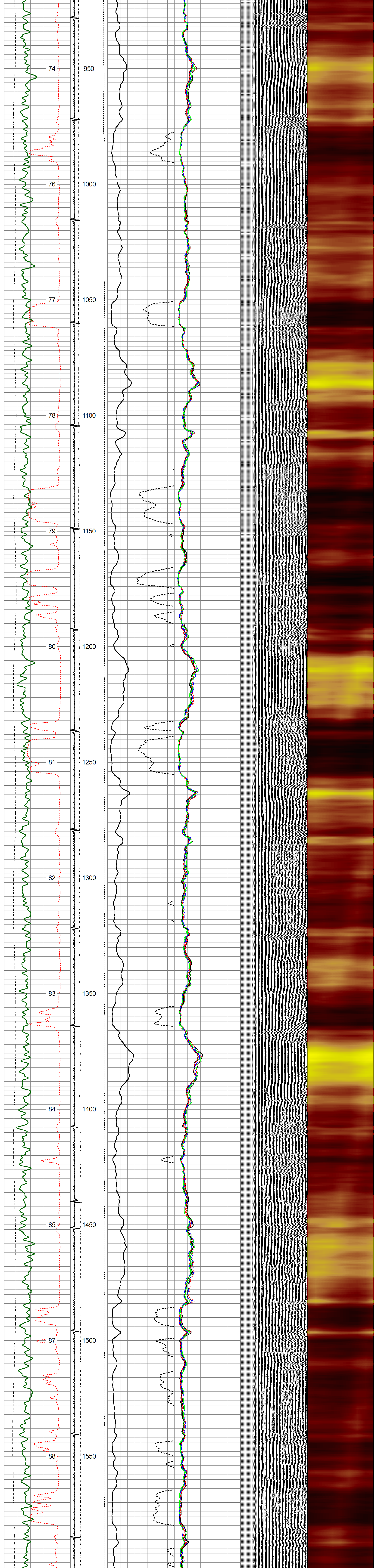

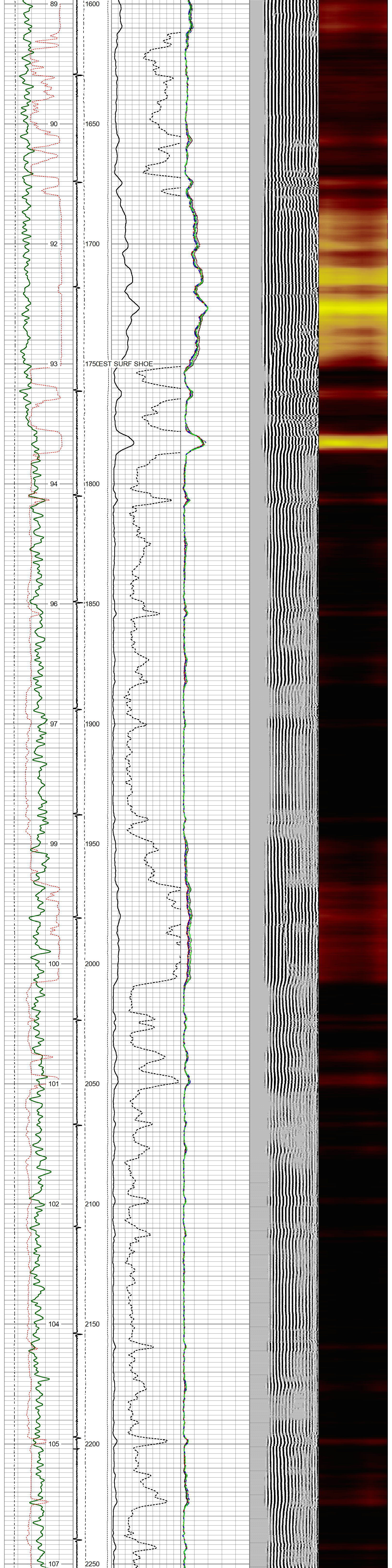

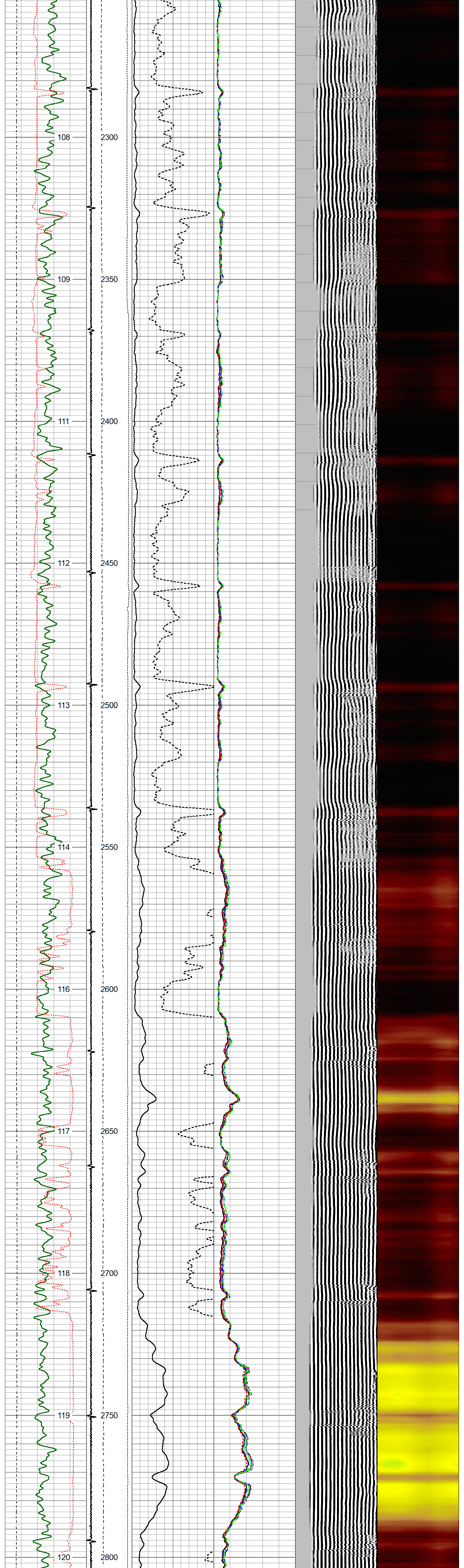

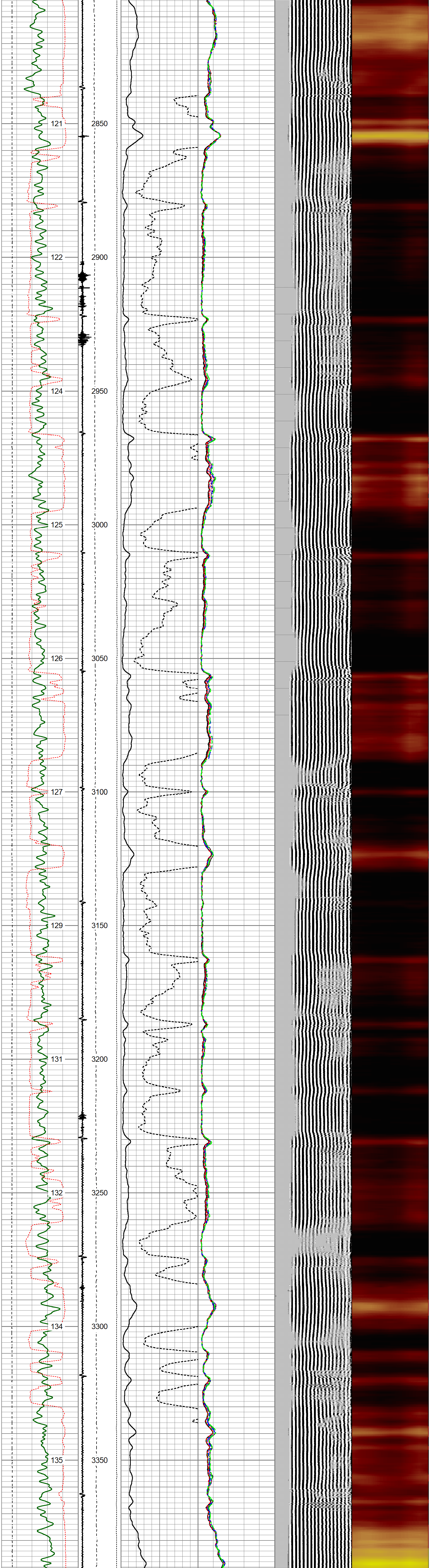

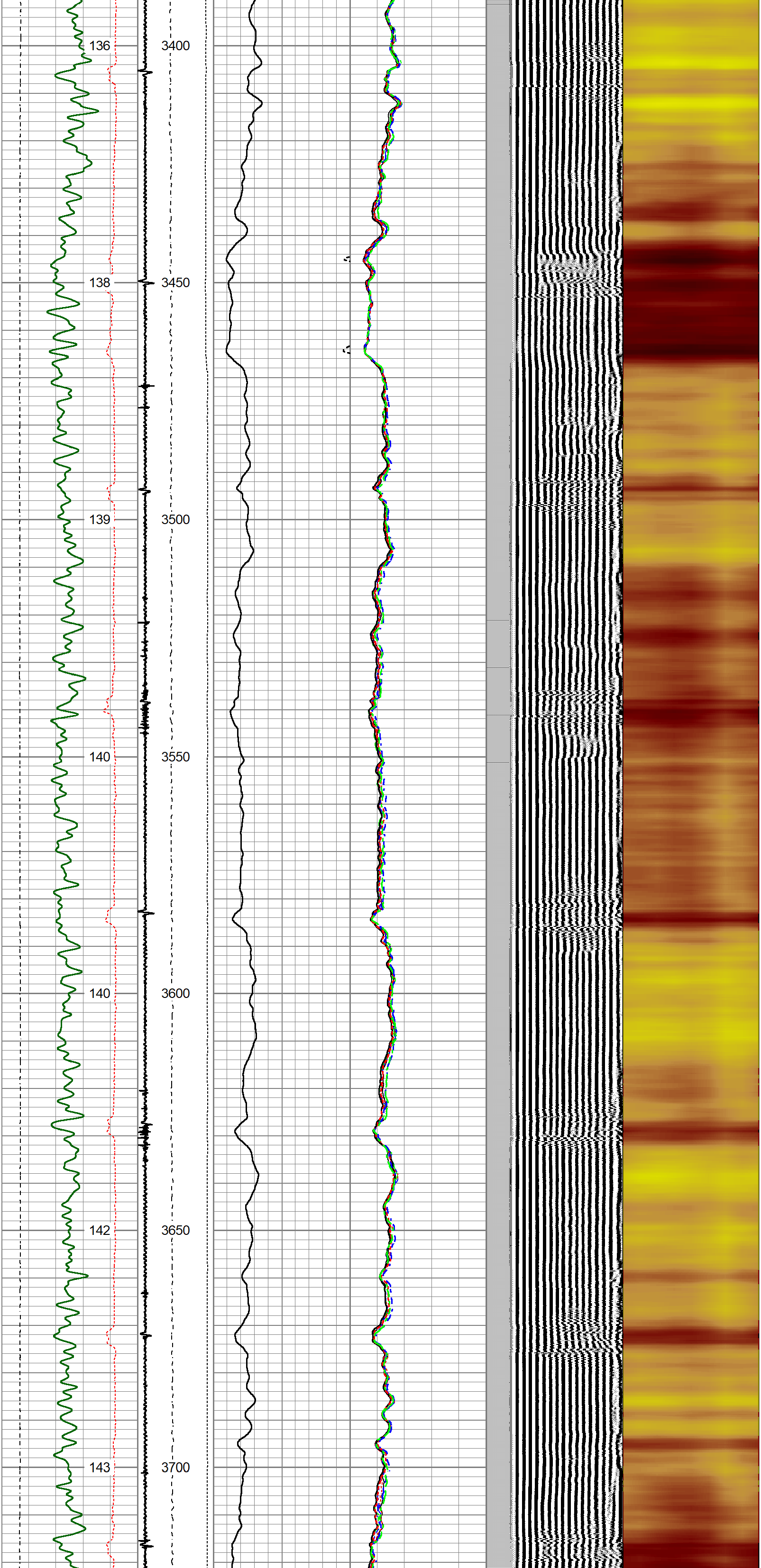

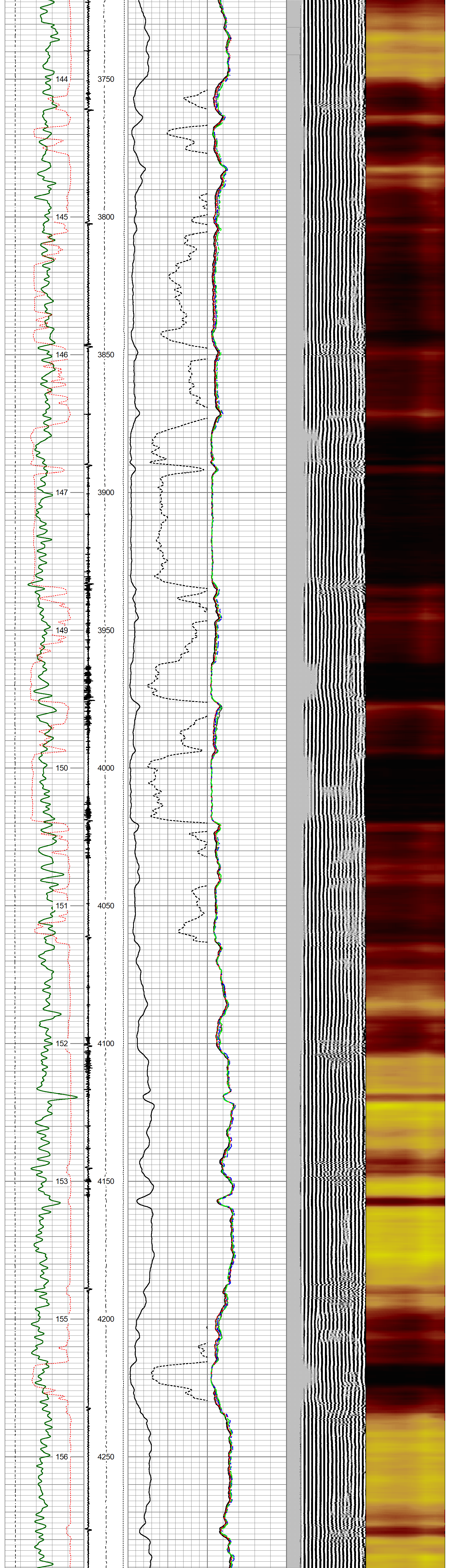

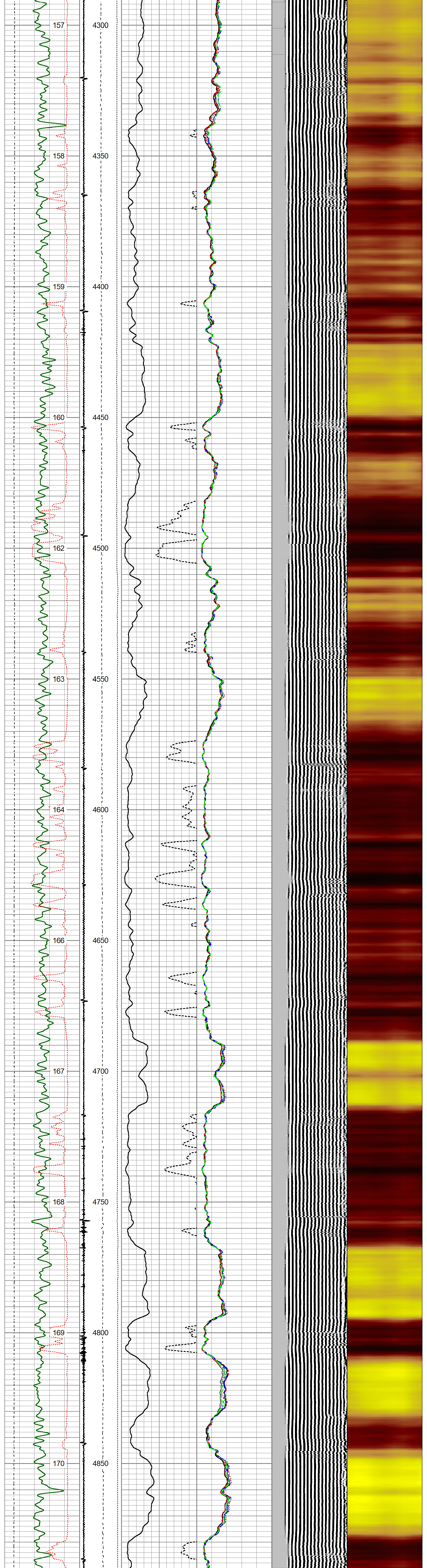

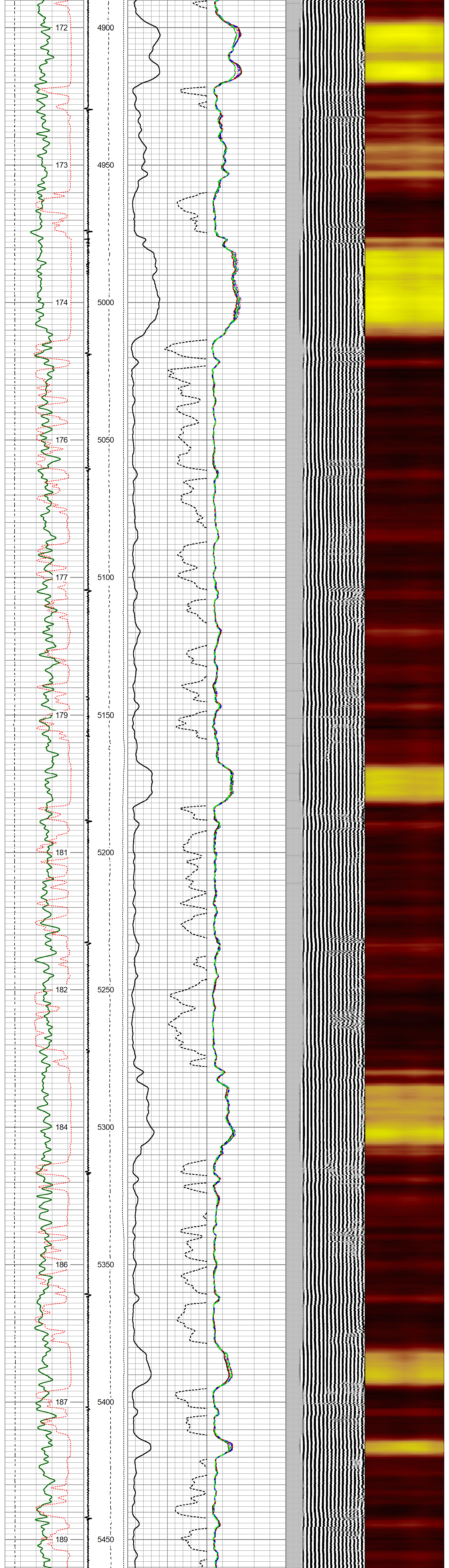

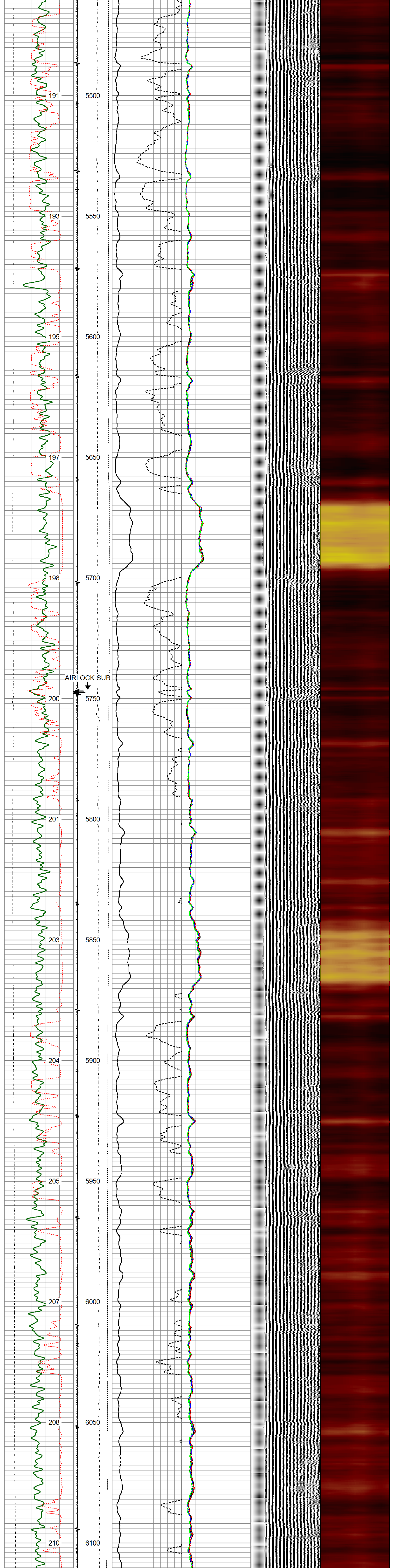

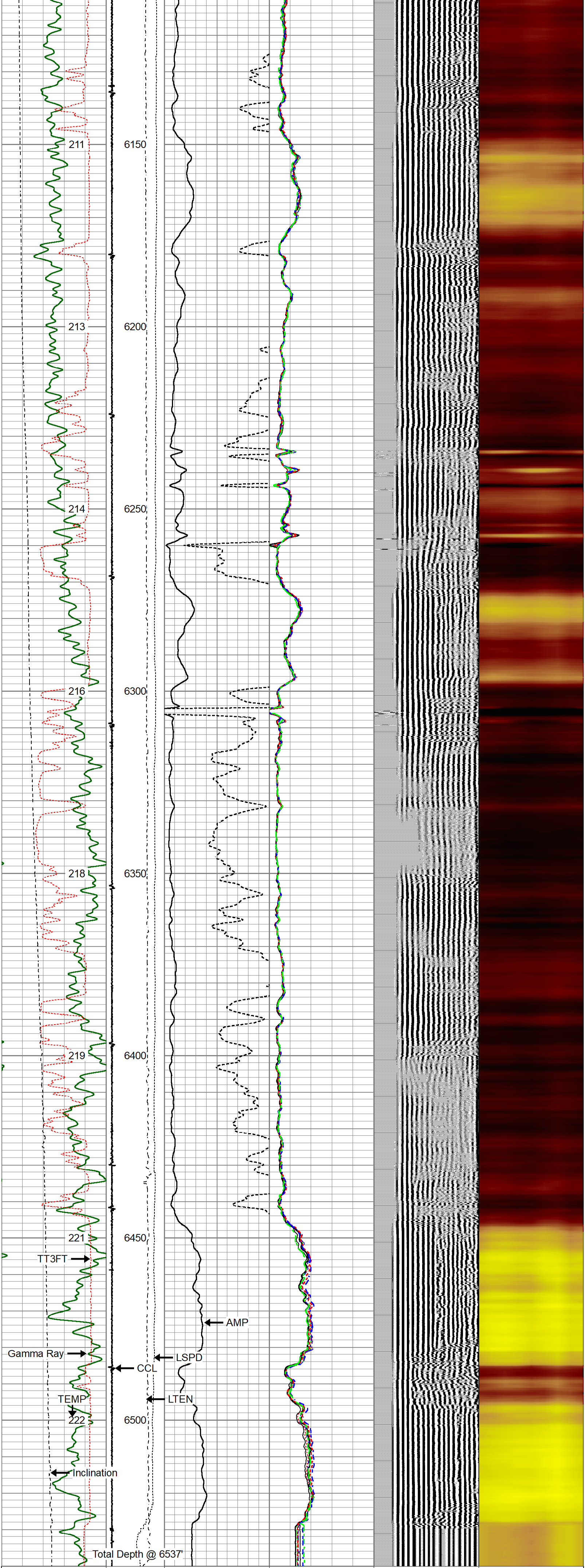

Gamma Ray	LTEN	0 AMP (mV) 100	-5 AMPS1 150	200 VDL (usec) 1200	1 Cement Map 8
0 (GAPI) 200	0 (lb 2000	0 AMPx10 (mV) 10	-5 AMPS2 150		
TT3FT	-1 CCL 9		-5 AMPS3 150		
340 (usec) 240	LSPD		-5 AMPS4 150		
0 Inclination (deg) 90	(ft/min)		-5 AMPS5 150		
TEMP	0 100		-5 AMPS6 150		
(degF)			-5 AMPS7 150		
			-5 AMPS8 150		

THE WIRELINE GROUP

REPEAT SECTION

LOGGED WITH 0 PSI AT SURFACE
5"=100'

Database File	0512351763_bigfoot 11-10-3_confluence.db
Dataset Pathname	CBL/pass2.2
Presentation Format	rbt-gct8acc
Dataset Creation	Fri Jan 06 08:53:54 2023
Charted by	Depth in Feet scaled 1:240

Gamma Ray	LTEN	0 AMP (mV) 100	-5 AMPS1 150	200 VDL (usec) 1200	1 Cement Map 8
0 (GAPI) 200	0 (lb 2000	0 AMPx10 (mV) 10	-5 AMPS2 150		
0 Inclination (deg) 90	-1 CCL 9		-5 AMPS3 150		
TEMP	LSPD		-5 AMPS4 150		
(degF)	(ft/min)		-5 AMPS5 150		
	0 100		-5 AMPS6 150		
			-5 AMPS7 150		
			-5 AMPS8 150		

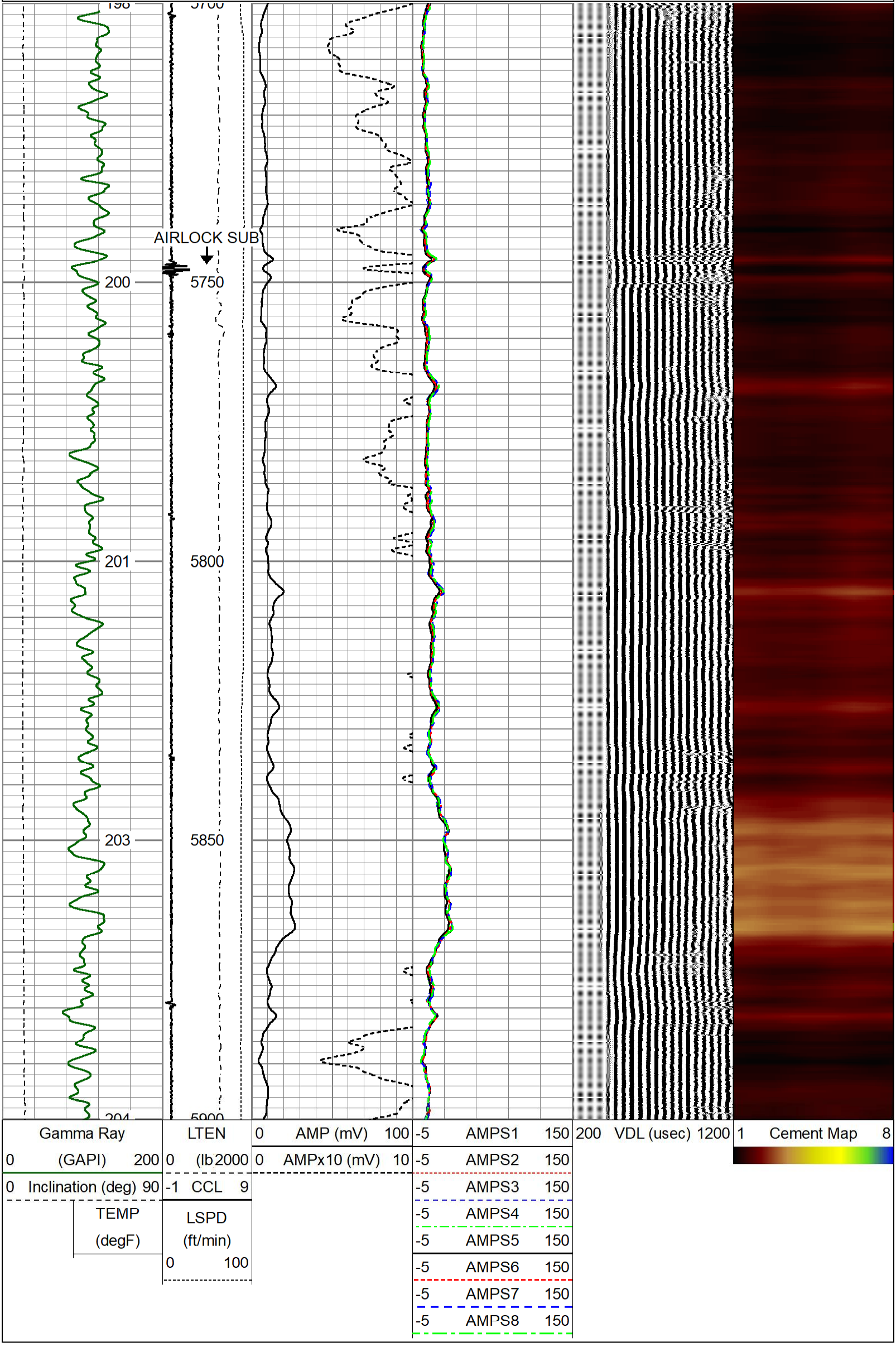

Calibration Report

Database File 0512351764_bigfoot 11-5-4_confluence.db
Dataset Pathname cbl/pass2
Dataset Creation Thu Jan 05 10:44:26 2023

Compensated Neutron Calibration Report

Model: CNT - 275Dig
Serial Number: NOT RAN

SHOP CALIBRATION NOT RAN

	Cal Tube	Units
Tank Ratio	11.6940	SS/LS
LS Detector	68.71	cps
SS Detector	748.49	cps
Tool Ratio	10.8929	SS/LS
Tool Gain	1.0735	----

Gamma Ray Calibration Report

Serial Number:	110255	
Tool Model:	GCTacc_6-Pin-Base	
Performed:	Thu Dec 8 15:55:23 2022	
Calibrator Value:	165.0	GAPI
Background Reading:	72.3	cps
Calibrator Reading:	300.9	cps
Sensitivity:	0.9500	GAPI/cps

Inclinometer Calibration Report

Performed: Thu Dec 8 15:14:31 2022

	Low Read.	High Read.	Low Ref.	High Ref.	
X Accelerometer	-910.00	1566.00	-1.00	1.00	gee
Y Accelerometer	-989.00	1748.00	-1.00	1.00	gee
Z Accelerometer	1.02	-895.47	0.00	1.00	gee

Segmented Cement Bond Log Calibration Report

Serial Number:	FW1311-19	
Tool Model:	Probe275acc	
Calibration Casing Diameter:	5.500	in
Calibration Depth:	1138.237	ft

Master Calibration, performed Thu Dec 22 08:35:22 2022:

	Raw (v)		Calibrated (mv)		Results	
	Zero	Cal	Zero	Cal	Gain	Offset
3'	0.006	0.750	1.000	71.900	108.042	0.130
CAL	0.002	0.760				
5'	0.015	0.701	1.000	71.900	117.073	-0.921
SUM						
S1	0.007	0.754	0.000	100.000	134.009	-1.003
S2	0.007	0.757	0.000	100.000	133.390	-0.985
S3	0.006	0.767	0.000	100.000	131.461	-0.782
S4	0.007	0.761	0.000	100.000	132.784	-0.989
S5	0.009	0.755	0.000	100.000	133.981	-1.204
S6	0.006	0.747	0.000	100.000	135.070	-0.838
S7	0.007	0.752	0.000	100.000	134.071	-0.884
S8	0.007	0.743	0.000	100.000	135.879	-0.912

Inclinometer Calibration Report

Performed: Thu Jul 28 15:55:38 2022

	Low Read.	High Read.	Low Ref.	High Ref.	
X Accelerometer	-914.00	901.00	-1.00	1.00	gee
Y Accelerometer	-903.00	898.00	-1.00	1.00	gee
Z Accelerometer	3.47	893.02	0.00	1.00	gee

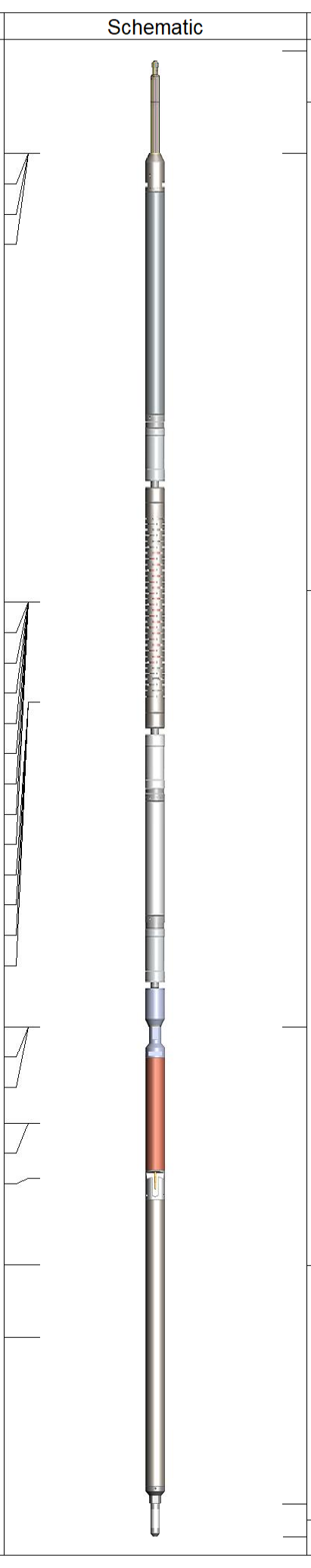

Sensor	Offset (ft)
mSec_Count	13.85
RBT_Status	13.85
Error_Ct	13.85
RBT_HV	13.85
WVFS8	9.35
WVFS7	9.35
WVFS6	9.35
WVFS5	9.35
WVFS4	9.35
WVFS3	9.35
WVFS2	9.35
WVFS1	9.35
WVF3FT	9.35
RBT_ACCZ	8.35
RBT_ACCY	8.35
RBT_ACCX	8.35
WVF5FT	8.35
GCT_HV	5.10
WVFSYNC	5.10
WVFCAL	5.10
CCL$2	4.14
CCL$1	4.14
GCT_Temp	3.59
GR	2.72
GCT_IntTemp	2.00

Description	Length (ft)	O.D. (in)	Weight (lb
Cable Head-Titan_144 1 7/16" Titan Cable Head	1.03	1.44	2.00
RBT8-RADII-275C (120663-5.5) Probe 2.75" RADII 8 Sector Bond Tool	8.75	2.75	
GC-GCT275-0000 (110254) Probe 2.75" Gamma Ray - CCL w/ Temp	4.77	2.75	55.00
Plug-FA108-0000 1.38" Bull Plug	0.33	1.38	1.00

Dataset: 0512351763_bigfoot 11-10-3_confluence.db: field/well/CBL/pass2
Total length: 14.89 ft
Total weight: 58.00 lb
O.D.: 2.75 in

TWG
THE WIRELINE
GROUP

Company	CONFLUENCE DJ LLC		
Well	BIGFOOT 11-10-3		
Field	WATTENBERG		
County	WELD		
State	COLORADO	**Country**	USA