











Form 19 Map

PA 21-2
39.472391 -107.967564
Section 2, Township 7 South, Range 95 West

	Spill Location	
	Township Range Line (Piceance Area)	
	Section Line (Piceance Area)	
	Road (from Garfield County)	
	Existing Road	
	Stream	
	Existing Pad	
	River	