



APPENDIX C.6 TO FIELD WIDE EMERGENCY RESPONSE PLAN FOR RAGGED 6-64 4 PAD

**Elbert County
Facility Specific Emergency Response Plan
NE ¼ NE ¼ Sec. 4, T6S, R64W, 6TH P.M
39.562156, -104.551619**

Overview and Operator's Detailed Emergency Response Plan

Elbert County's Office of Emergency Management have been, or will be, provided a copy of Operator's (Operator) field wide Emergency Response Plan (ERP), which details how Operator personnel will respond in the event of an emergency.

This document is provided as Appendix C.6 to the Field wide ERP and provides site specific information for the RAGGED 6-64 4 PAD location to complement the field wide ERP. The information in this document relates specifically to the time during the construction, drilling, and completion of the 20 proposed wells on this location.

Once production operations start and all completion equipment has been removed from this location, any emergency at the location will be responded to according to Operator's field wide ERP.

All emergency calls should first be made to 911, and then followed up to the appropriate contacts listed later in this facility specific emergency response plan.

RAGGED 6-64 4 PAD Location Specifics

Location Overview

The RAGGED 6-64 4 PAD access is located approximately 1,100 feet South and 5,500 feet West the intersection of Elbert County line Road 194 and Elbert County Road 29.

Transportation Routes

The main access road will begin at County Line Road 194 and extend approximately 900 feet South to the drilling pad location.

Location Equipment

Wells	20	Water Tanks	4	Vapor Recovery Towers	4
Gas or Diesel Motors	1	Heater-Treaters	2	Transformer	1
Oil Tanks	10	Modular Large Volume Tanks	1	Pipe Rack	1
Separators	3	LACT Unit	1	Valve Manifold Skid	1
Vapor Recovery Unit	2	Enclosed Combustion Devices	2	Sales Gas Scrubber	1
Fuel Gas Scrubber	1	ECD Knockouts	2	Sales Gas Meter	1
ECD K.O. Knockouts	2	Electrical Rack	1		

Schools and Other High Occupancy Buildings

There are no schools or other high occupancy buildings within one mile from this location.

Nearby Residents

There are no residences with one-half mile of the location, and seven residences are located within one mile of this location. The closest residence building is located approximately 2842 feet to the east.

- 1st resident located approximately 0.55 miles E (39°33'37.3"N 104°33'26.0"W)
- 2nd resident located approximately 0.60 miles W (39°33'49.6"N 104°32'46.1"W)
- 3rd resident located approximately 0.85 miles SW (39°33'17.2"N 104°33'53.2"W)
- 4th resident located approximately 0.85 miles W (39°33'49.6"N 104°34'05.1"W)
- 5th resident located approximately 0.95 miles SW (39°33'22.9"N 104°34'05.2"W)
- 6th resident located approximately 0.95 miles SW (39°33'08.0"N 104°33'52.4"W)
- 7th resident located approximately 0.95 miles SW (39°33'14.0"N 104°34'00.7"W)

Contact Information

Operator Personnel

For any emergency related incident, First Responders or Elbert County's Office of Emergency Response should contact the following personnel:

Contact	Phone
BJ Cox, Production Superintendent	307-354-8895
Dennis Snow, VP Operations, Health, Safety and Environmental (EHS) Manager	303-503-2190
Operator's 24 Hour Emergency Response Number (24/7)	866-868-3028
Operator's Community Response Number (24/7)	844-571-3119

Here is a list of the key information needed for notifications.

- a) Location or facility and call back phone number.
- b) Type of emergency.
- c) Time of discovery.
- d) Magnitude of emergency (size of fire or spill, number of people involved, injuries, other properties or companies are involved).
- e) What you have done prior to making notification.
- f) What external outside notifications have been made.

- g) Recommended next steps for the response.
- h) Weather conditions.
- i) What assistance you need.
- j) When you will call back with a subsequent report.

First Responders

The following First Responders and Emergency Management Offices will be contacted in the case of an emergency at the RAGGED 6-64 4 PAD:

Contact	Phone
Police/Fire/EMS	911
National Response Center	800-424-8802
Elbert County Sheriff	303-621-2027
Elbert Fire Protection District	303-648-3000
Elbert County Office of Emergency Management	706-283-1411

A copy of this information will be kept onsite so personnel will quickly know who to contact in the event of an emergency.

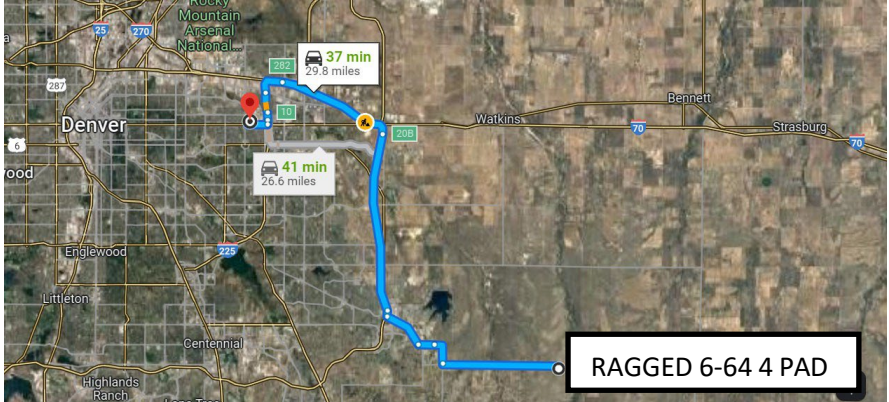
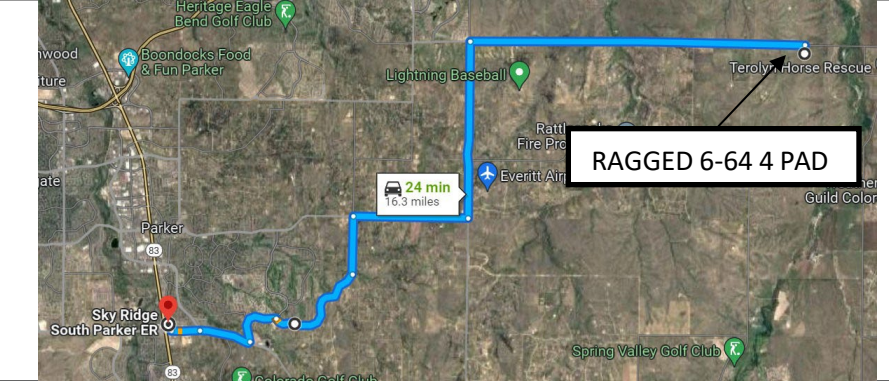
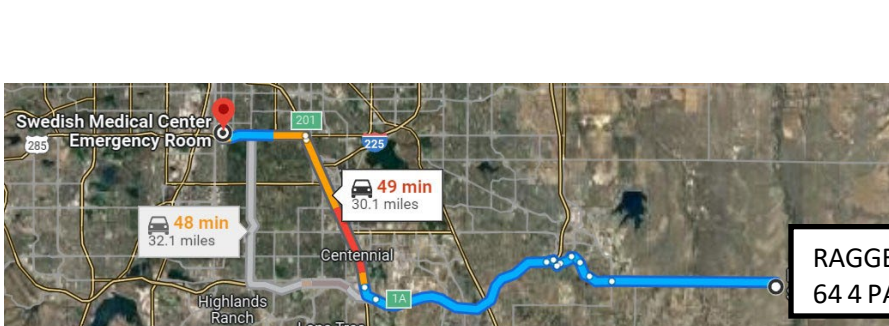
Government Agencies

For the RAGGED 6-64 4 PAD the following state government agencies and local contacts will be contacted in the event of an emergency:

Contact	Phone
Colorado Oil & Gas Conservation Commission (COGCC)	303-894-2100
Colorado Department of Public Health and Environment (CDPHE)	877-518-5608

Nearest Hospitals with Emergency Rooms

The RAGGED 6-64 4 PAD has the following nearby hospitals with emergency rooms that will be utilized in the event of an emergency:

Contact	Map
<p>UC Health University of Colorado Hospital (UCH)</p> <p>12605 E 16th Ave Aurora, Colorado 80045 (720) 848 9111</p> <ul style="list-style-type: none"> Distance from location: 29.8 miles Ground travel time: ~37 minutes Level 1 Trauma Center Burn Unit 	
<p>Sky Ridge South Parker Emergency Room</p> <p>12223 Pine Bluffs Way, Parker, CO 801234 (720) 347-6100</p> <ul style="list-style-type: none"> Distance from location: 16.3 miles Ground travel time: ~24 minutes Level II Trauma Center 	
<p>Swedish Medical Center Emergency Room</p> <p>501 E Hampden Ave, Englewood, CO 80113 1(303)788-5000</p> <ul style="list-style-type: none"> Distance from location: 30.1 miles Ground travel time: ~48 minutes 	

Site Safety Requirements

Personal Protective Equipment

All personnel on location are required to be equipped with appropriate personal protective equipment (PPE) that complies with OSHA requirements for typical oil and gas operations. The minimum PPE to enter the location includes hard hat, safety glasses, safety toe boots, and fire resistant clothing (FRC). All contractors and visitors are responsible for providing their employees with the appropriate PPE while on location. In addition, all contract personnel entering the location to perform work must understand and abide by Operator's contractor expectations relating to environmental, health and safety requirements.

Additionally, emergency items such as portable explosive, four gas detectors, and a first aid command center will be onsite during the drilling and completion operations.

Daily Safety Meetings

All personnel on location during drilling and completion operations are required to attend daily safety meetings.

Controlled Access

During drilling and completion operations all employees and approved visitors will be required to sign in and provided a safety briefing.

Emergency Muster/Assembly Points

A muster area will be setup on location. Large red signs will identify the location and it will be pointed out during the daily safety meetings.

Location of Emergency Equipment and Supplies

As per Operator's field wide ERP, if an emergency were to occur related to public or worker safety, Operator personnel will immediately contact the Field Supervisor, who will obtain and supply emergency response equipment. Should additional resources be needed, Field Supervisor will contact ECOS at 888- 506-3165 to aid in response.

Emergency response services include identification of involved petroleum, analysis of environmental fate, determination of safe levels in air, water, soil, or other media, education of local health providers regarding the involved substances, and general incident management.

Spills

All spills will be reported to the COGCC and Elbert County as required per COGCC rules, and immediately cleaned up per Operator's field wide ERP.

Coordination with First Responders and Office of Emergency Management

Upon request, Operator's EH&S staff will meet with the personnel from any first responders listed above and the Office of Emergency Management prior to commencing operations on the location. The purpose of the meeting would be to review Operator's emergency response plan, tour the location, and discuss planned facilities. First responders and the Office of Emergency Management personnel should contact Operator's Safety Supervisor, BJ Cox at 307-354-8895 to set up this onsite meeting.