

PHOTO: VIEW OF LOCATION STAKES

CAMERA ANGLE: NORTHERLY




PHOTO: VIEW OF LOCATION STAKES

CAMERA ANGLE: EASTERLY

**NOTE:**

- NORTHERLY STANDING POINT LAT: 39.562021° LONG: -104.551268°
- EASTERLY STANDING POINT LAT: 39.562021° LONG: -104.551268°

**GMT EXPLORATION COMPANY, LLC**

**RAGGED 6-64 4 PAD**  
**LOT 1, SECTION 4, T6S, R64W, 6th P.M.**  
**ELBERT COUNTY, COLORADO**



**UELS, LLC**  
 Corporate Office \* 85 South 200 East  
 Vernal, UT 84078 \* (435) 789-1017

TAKEN BY	O.R., J.W.	05-10-22	
DRAWN BY	K.C.	06-06-22	
<b>LOCATION PHOTOS</b>			<b>PHOTO 1</b>






PHOTO: VIEW OF LOCATION STAKES

CAMERA ANGLE: SOUTHERLY



PHOTO: VIEW OF LOCATION STAKES

CAMERA ANGLE: WESTERLY

**NOTE:**

- SOUTHERLY STANDING POINT LAT: 39.562021° LONG: -104.551268°
- WESTERLY STANDING POINT LAT: 39.562021° LONG: -104.551268°

**GMT EXPLORATION COMPANY, LLC**

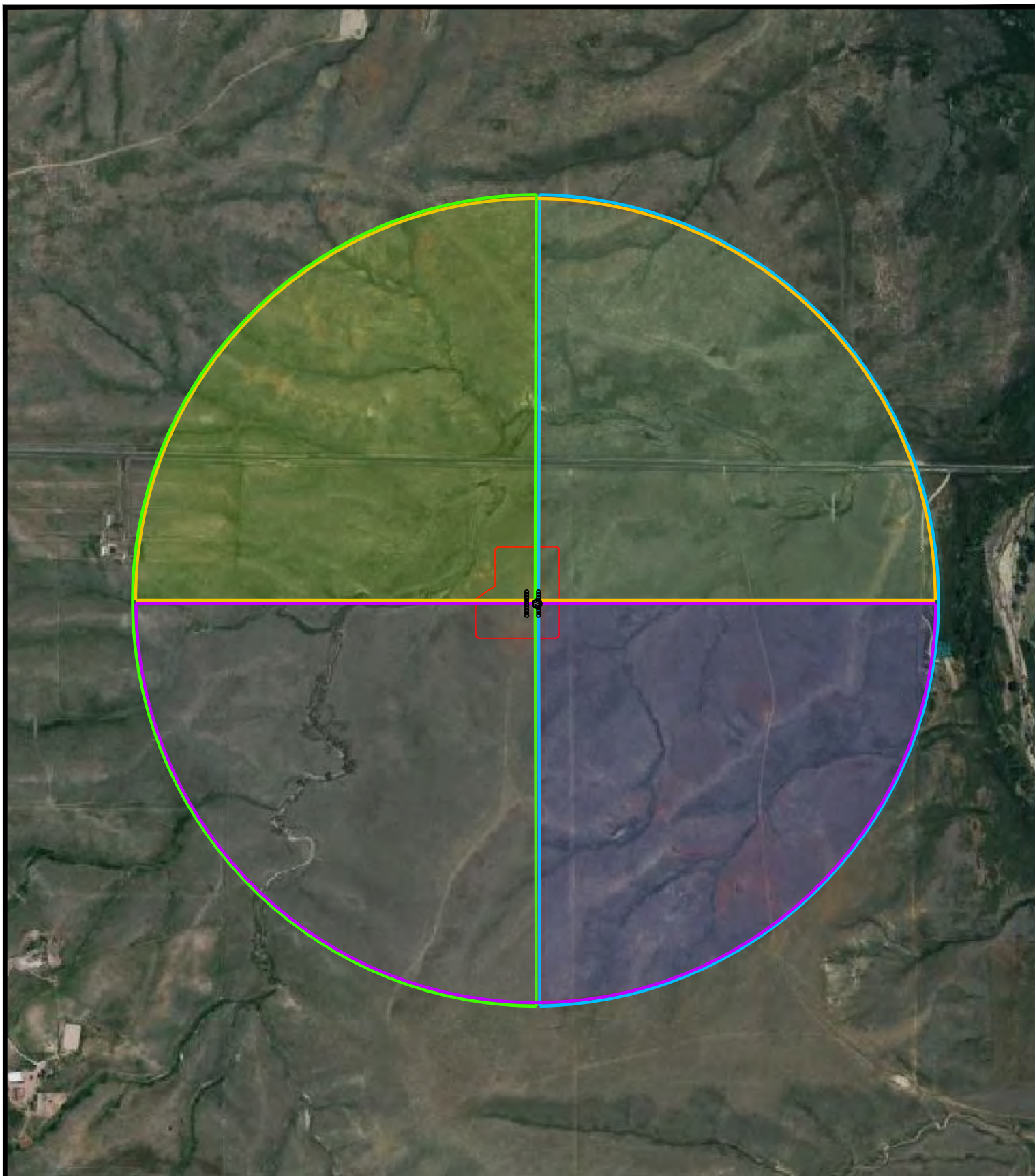
**RAGGED 6-64 4 PAD  
LOT 1, SECTION 4, T6S, R64W, 6th P.M.  
ELBERT COUNTY, COLORADO**



**UELS, LLC**  
Corporate Office \* 85 South 200 East  
Vernal, UT 84078 \* (435) 789-1017

TAKEN BY	O.R., J.W.	05-10-22	
DRAWN BY	K.C.	06-06-22	
<b>LOCATION PHOTOS</b>			<b>PHOTO 2</b>





**LEGEND:**

- WORKING PAD SURFACE
- PROPOSED ACCESS ROAD
- NORTH FIELD OF VIEW
- EAST FIELD OF VIEW
- SOUTH FIELD OF VIEW
- WEST FIELD OF VIEW
- STANDING POINT



**UELS, LLC**  
 Corporate Office \* 85 South 200 East  
 Vernal, UT 84078 \* (435) 789-1017



**GMT EXPLORATION COMPANY, LLC**

**RAGGED 6-64 4 PAD**  
**LOT 1, SECTION 4, T6S, R64W, 6th P.M.**  
**ELBERT COUNTY, COLORADO**

SURVEYED BY	O.R., J.W.	05-10-22	SCALE
DRAWN BY	K.C.	06-06-22	1 : 12,000
<b>LOCATION PHOTOS</b>			<b>AERIAL</b>