

Inspection Photos
Location Name: Loomis PAD
Location ID: 438327




Photo 1 – Unmarked 1" Riser at 2-6 Wellhead



Photo 2 – 2-6 Gas Engine

Inspection Photos
Location Name: Loomis PAD
Location ID: 438327



Photo 3 – 2-6 Wellhead




Photo 4 – 2-3 Wellhead – Stained Soil

Inspection Photos
Location Name: Loomis PAD
Location ID: 438327



Photo 5 – Stained Soil at 2-6 Wellhead




Photo 6 – 2-6 Wellhead – Stained Soil and Oily Waste

Inspection Photos
Location Name: Loomis PAD
Location ID: 438327



Photo 7 – 2-6 Wellhead



Photo 8 – 2-6 Wellhead

Inspection Photos
Location Name: Loomis PAD
Location ID: 438327



Colorado Oil and Gas Conservation Commission
40.59788, -104.06291, 4842.1ft, 163°
12/27/2022 13:14:09

Photo 9 – 2-1 Gas Engine



Colorado Oil and Gas Conservation Commission
40.59771, -104.06295, 4863.9ft, 8°
12/27/2022 13:14:37

Photo 10 – 2-1 Wellhead

Inspection Photos
Location Name: Loomis PAD
Location ID: 438327



Photo 11 – ECD and Flare

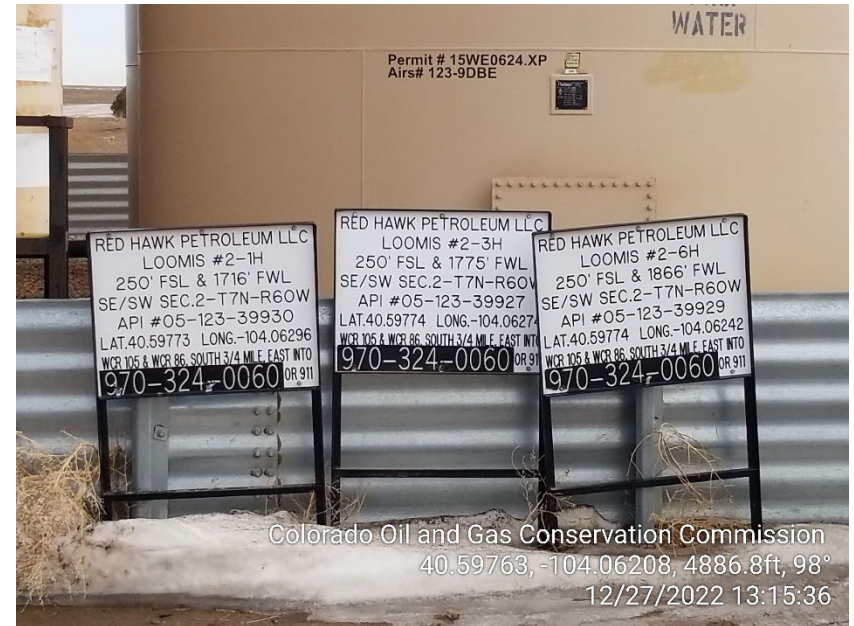


Photo 12 – Tank Battery Sign

Inspection Photos
Location Name: Loomis PAD
Location ID: 438327



Photo 13 – Tank Battery



Photo 14 – Heater Treaters

Inspection Photos
Location Name: Loomis PAD
Location ID: 438327



Photo 15 – Heater Treaters



Photo 16 – Gas Meters