

Crestone Peak Resources Operating LLC, Montezuma 4-64 18-13 4H
005-07242

Inspection #706700170

12/20/2022

Routine Field Inspection



COLORADO
Oil & Gas Conservation
Commission

Department of Natural Resources



Colorado Oil and Gas Conservation Commission
39.69677, -104.58785, 5607.0ft, 53°
12/20/2022 02:27:09 PM



Colorado Oil and Gas Conservation Commission
39.69679, -104.58763, 5620.1ft, 6"
12/20/2022 02:27:27 PM



Bradenhead
gauge.

Colorado Oil and Gas Conservation Commission
39.69681, -104.58766, 5623.4ft, 265
12/20/2022 02:27:39 PM



Colorado Oil and Gas Conservation Commission
39.69677, -104.58785, 5607.0ft, 53°
12/20/2022 02:27:09 PM



Colorado Oil and Gas Conservation Commission
39.69676, -104.58772, 5610.2ft, 108°
12/20/2022 02:27:19 PM



Colorado Oil and Gas Conservation Commission
39.69648, -104.58746, 5623.4ft, 254°
12/20/2022 02:30:43 PM



Colorado Oil and Gas Conservation Commission

39.69636, -104.58767, 5613.5ft, 37°

12/20/2022 02:31:37 PM



Colorado Oil and Gas Conservation Commission

39.69676, -104.58772, 5610.2ft, 108°

12/20/2022 02:27:19 PM



Colorado Oil and Gas Conservation Commission
39.69668, -104.58778, 5629.9ft, 221°
12/20/2022 02:28:03 PM



Colorado Oil and Gas Conservation Commission
39.69668, -104.58778, 5629.9ft, 221°
12/20/2022 02:28:03 PM



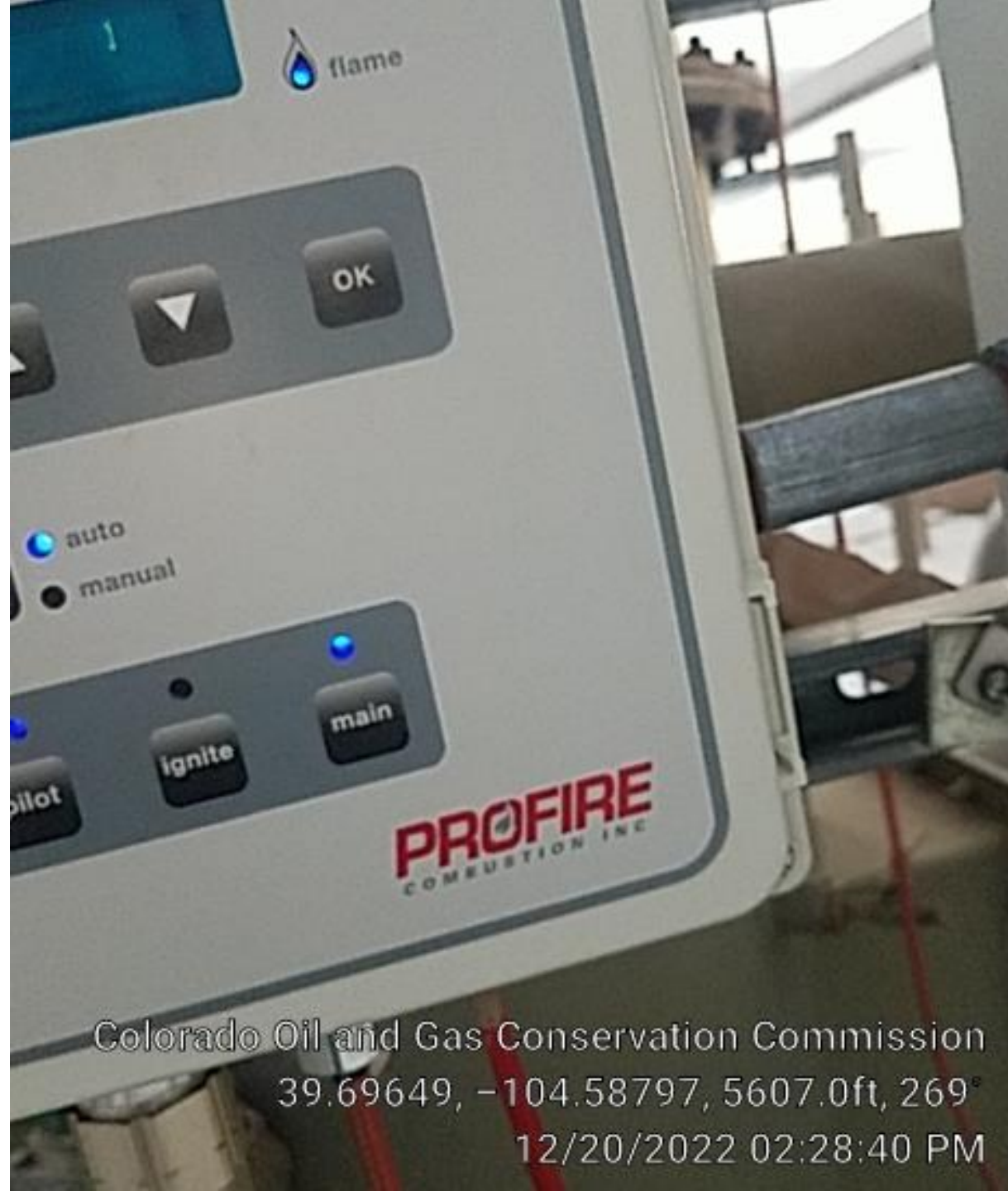
Colorado Oil and Gas Conservation Commission
39.69655, -104.58791, 5600.4ft, 223°
12/20/2022 02:28:18 PM



Colorado Oil and Gas Conservation Commission
39.69654, -104.58794, 5607.0ft, 248°
12/20/2022 02:28:25 PM



Colorado Oil and Gas Conservation Commission
39.69649, -104.58797, 5607.0ft, 269°
12/20/2022 02:28:40 PM



Colorado Oil and Gas Conservation Commission
39.69649, -104.58797, 5607.0ft, 269°
12/20/2022 02:28:40 PM



Colorado Oil and Gas Conservation Commission
39.6965, -104.58804, 5607.0ft, 248°
12/20/2022 02:28:48 PM



Colorado Oil and Gas Conservation Commission
39.69649, -104.58816, 5607.0ft, 307°
12/20/2022 02:29:02 PM



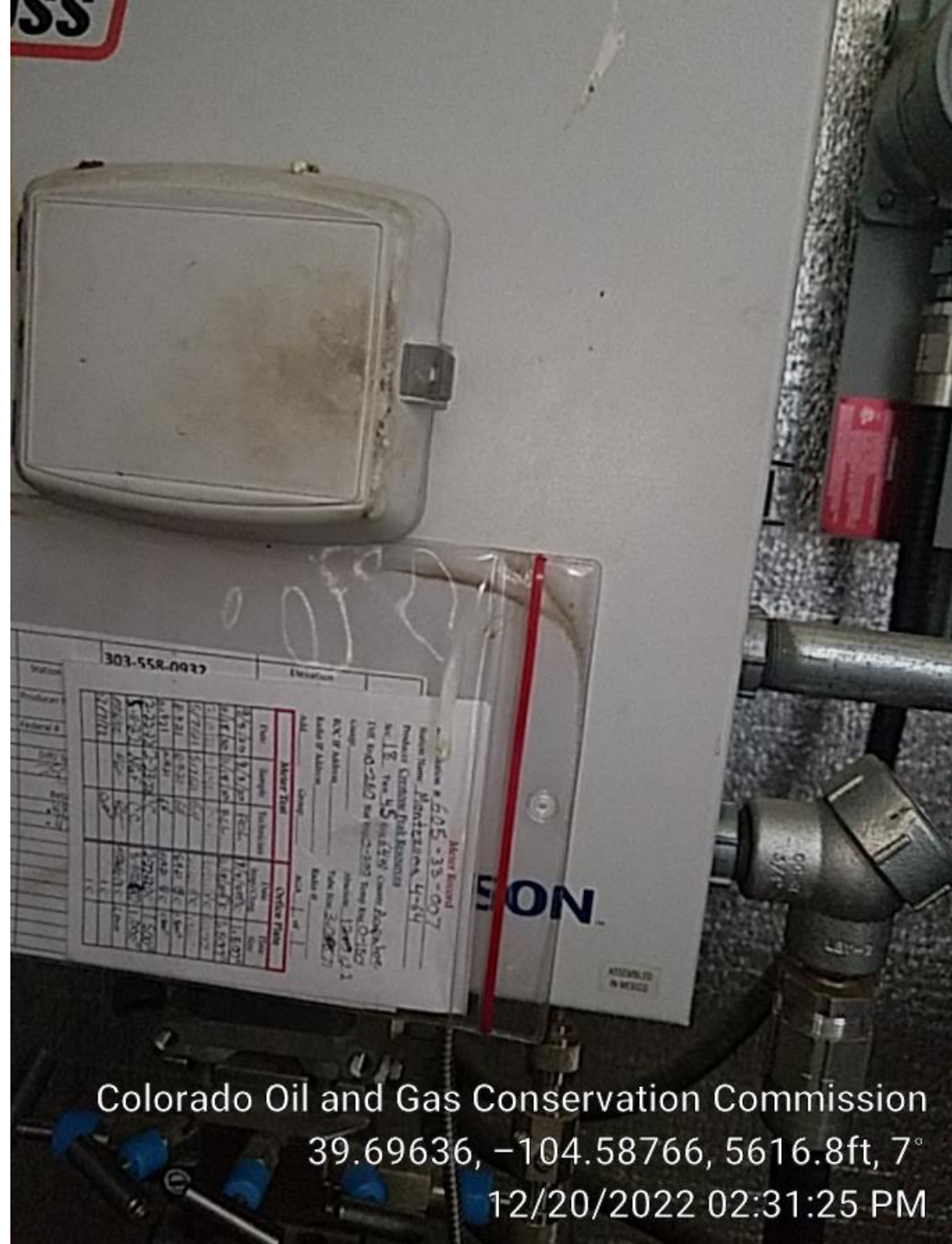
Colorado Oil and Gas Conservation Commission

39.69639, -104.58819, 5600.4ft, 159°


12/20/2022 02:29:18 PM



Colorado Oil and Gas Conservation Commission
39.69639, -104.58819, 5600.4ft, 159°
12/20/2022 02:29:18 PM



Colorado Oil and Gas Conservation Commission
39.69636, -104.58766, 5616.8ft, 7°
12/20/2022 02:31:25 PM



Colorado Oil and Gas Conservation Commission
39.69636, -104.58766, 5616.8ft, 7°
12/20/2022 02:31:25 PM