

Crestone Peak Resources Operating LLC, Tiberius 4-64 8-7
005-07369, 07370, 07371, 07372
Inspection #707600169

12/20/2022

Routine Field Inspection



COLORADO
Oil & Gas Conservation
Commission

Department of Natural Resources




Colorado Oil and Gas Conservation Commission
39.71812, -104.56465, 5518.4ft, 224°
12/20/2022 01:57:53 PM



Colorado Oil and Gas Conservation Commission
39.71978, -104.56912, 5485.6ft, 303°
12/20/2022 01:59:24 PM



 **CRESTONE PEAK**
RESOURCES
303-659-7740
TIBERIUS 4-64 8-7 2DH
SW/NE S8 T4S R64W 6TH PM
N/T/LONG: 39.720579 -104.569561
ARAPAHOE, CO

DANGER
NO TRESPASSING
AUTHORIZED
PERSONNEL ONLY

Colorado Oil and Gas Conservation Commission
39.72041, -104.56991, 5528.2ft, 100°
12/20/2022 02:00:40 PM



Colorado Oil and Gas Conservation Commission
39.72041, -104.56991, 5528.2ft, 100°
12/20/2022 02:00:40 PM



Bradenhead
cover.

Colorado Oil and Gas Conservation Commission
39-72041 -104-56989, 5511.8ft, 352"
12/20/2022 02:00:56 PM



2DH bradenhead.

Colorado Oil and Gas Conservation Commission
39.72042, -104.56989, 5511.8ft, 321°
12/20/2022 02:01:08 PM



Flowline marker.

Colorado Oil and Gas Conservation Commission
39.7204, -104.56991, 5528.2ft, 27°
12/20/2022 02:00:33 PM



Colorado Oil and Gas Conservation Commission
39.72049, -104.5699, 5518.4ft, 329°
12/20/2022 02:01:33 PM



Colorado Oil and Gas Conservation Commission
39.72056, -104.56989, 5518.4ft, 53°
12/20/2022 02:01:47 PM



Colorado Oil and Gas Conservation Commission
39.72056, -104.56989, 5518.4ft, 258°
12/20/2022 02:02:01 PM



Colorado Oil and Gas Conservation Commission
39.72054, -104.56989, 5515.1ft, 355°
12/20/2022 02:02:33 PM



Colorado Oil and Gas Conservation Commission
39.72064, -104.56991, 5524.9ft, 112°
12/20/2022 02:03:01 PM



2CH bradenhead.

Colorado Oil and Gas Conservation Commission
39.72054, -104.56989, 5515.1ft, 355°
12/20/2022 02:02:33 PM



Colorado Oil and Gas Conservation Commission
39.72073, -104.56988, 5524.9ft, 322°
12/20/2022 02:05:25 PM



Colorado Oil and Gas Conservation Commission
39.72064, -104.5699, 5521.7ft, 76°
12/20/2022 02:03:16 PM



Colorado Oil and Gas Conservation Commission
39.72071, -104.56991, 5521.7ft, 5°
12/20/2022 02:03:41 PM



Colorado Oil and Gas Conservation Commission
39.72071, -104.56991, 5521.7ft, 5°
12/20/2022 02:03:41 PM



2BH
bradenhead.

Colorado Oil and Gas Conservation Commission
39.72064, -104.5699, 5521.7ft, 320
12/20/2022 02:03:26 PM



Colorado Oil and Gas Conservation Commission
39.72071, -104.56991, 5521.7ft, 5°
12/20/2022 02:03:41 PM



CRESTONE PEAK
RESOURCES
303-659-7740



TIBERIUS 4-64 8-7 2AH
SW/NE S8 T4S R64W 6TH PM
LAT/LONG: 39.720579 -104.569561
ARAPAHOE, CO

Colorado Oil and Gas Conservation Commission

39.72076, -104.5699, 5528.2ft, 9°

12/20/2022 02:03:51 PM



Colorado Oil and Gas Conservation Commission

39.72081, -104.56985, 5531.5ft, 215°

12/20/2022 02:04:00 PM



2AH bradenhead.

Colorado Oil and Gas Conservation Commission
39.72074, -104.56988, 5518.4ft, 351°
12/20/2022 02:04:39 PM



Colorado Oil and Gas Conservation Commission
39.72096, -104.5692, 5521.7ft, 108°
12/20/2022 02:09:31 PM



Colorado Oil and Gas Conservation Commission

39.72096, -104.5692, 5521.7ft, 108°

12/20/2022 02:09:31 PM



Colorado Oil and Gas Conservation Commission
39.72096, -104.56914, 5521.7ft, 103°
12/20/2022 02:09:41 PM




Colorado Oil and Gas Conservation Commission
39.72096, -104.56914, 5521.7ft, 103°
12/20/2022 02:09:41 PM



No bullplug or
cap on loadout
line.

Colorado Oil and Gas Conservation Commission
39.72069, -104.56908, 5515.1ft, 178°
12/20/2022 02:10:43 PM

OIL TANK
7500BL



21AR0044
005-1757-002

Colorado Oil and Gas Conservation Commission
39.72093, -104.56909, 5534.8ft, 106°
12/20/2022 02:09:56 PM



Colorado Oil and Gas Conservation Commission
39.72064, -104.56904, 5511.8ft, 69°
12/20/2022 02:11:05 PM



Colorado Oil and Gas Conservation Commission

39.72064, -104.56904, 5511.8ft, 69°

12/20/2022 02:11:05 PM



Colorado Oil and Gas Conservation Commission
39.7206, -104.569, 5531.5ft, 16
12/20/2022 02:11:22 PM



Colorado Oil and Gas Conservation Commission
39.72061, -104.56876, 5531.5ft, 349°
12/20/2022 02:13:51 PM



Colorado Oil and Gas Conservation Commission
39.71982, -104.56914, 5488.8ft, 30°
12/20/2022 01:59:34 PM



Colorado Oil and Gas Conservation Commission
39.72064, -104.56904, 5511.8ft, 69°
12/20/2022 02:11:05 PM

EXCESSIVE NOISE
EAR PROTECTION
MUST BE WORN



Colorado Oil and Gas Conservation Commission
39.72039, -104.56918, 5534.8ft, 144
12/20/2022 02:12:02 PM



Colorado Oil and Gas Conservation Commission
39.72028, -104.5691, 5515.1ft, 87°
12/20/2022 02:12:14 PM



Colorado Oil and Gas Conservation Commission
39.72031, -104.56891, 5524.9ft, 29°
12/20/2022 02:12:42 PM



Colorado Oil and Gas Conservation Commission
39.72061, -104.56876, 5531.5ft, 349°
12/20/2022 02:13:51 PM



SITE TAG #: BD-4540

PO #: 4521563552

AFE #:

PART #:

MANUFACTURER DATE: 8/20/19

METER RUN SIZE: 6

JOB #: 19-3522

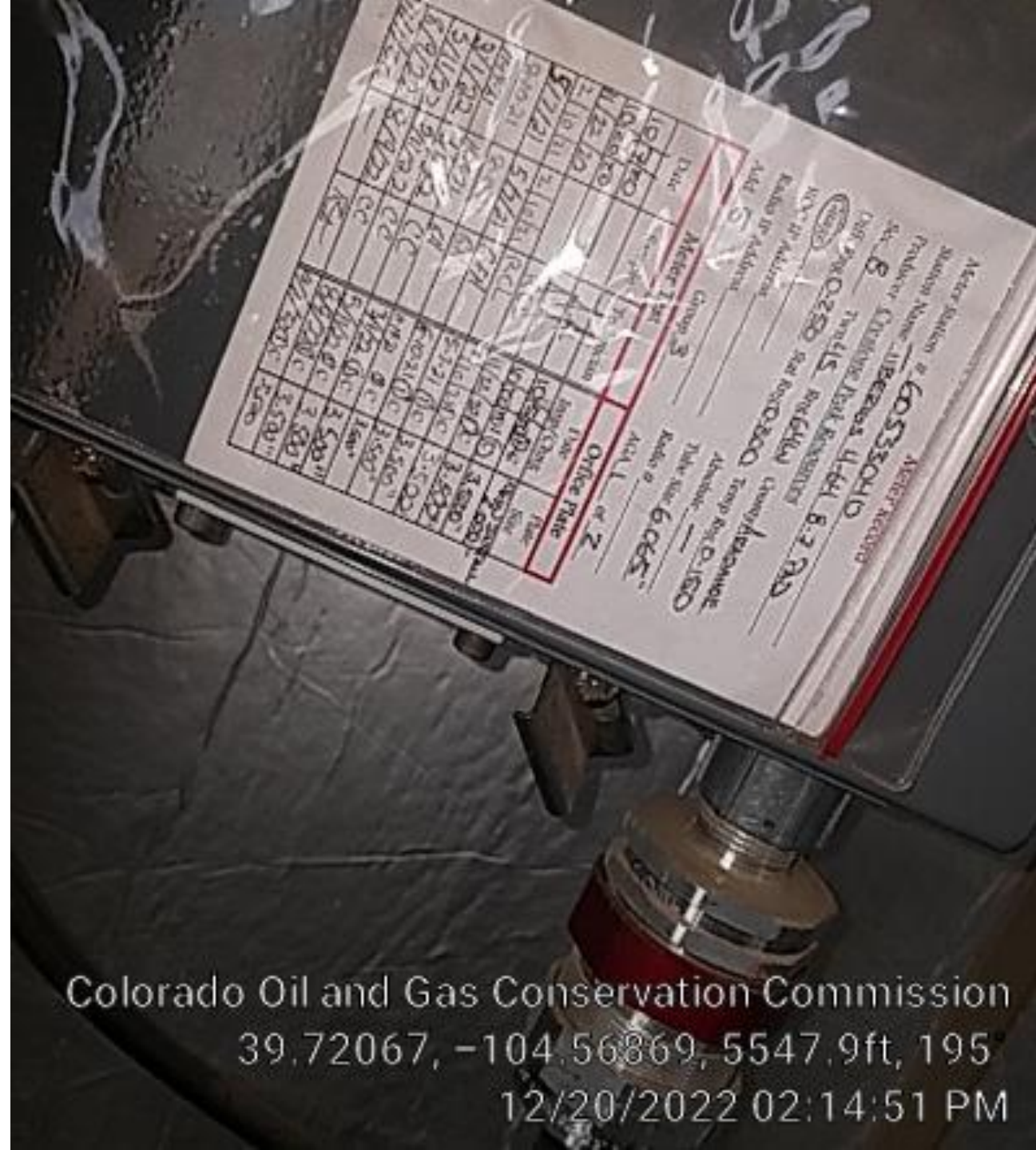
Colorado Oil and Gas Conservation Commission
39.72066, -104.56873, 5531.5ft, 318°
12/20/2022 02:14:24 PM



Colorado Oil and Gas Conservation Commission
39.72068, -104.56871, 5547.9ft, 264°
12/20/2022 02:14:39 PM



Colorado Oil and Gas Conservation Commission
39.72068, -104.56871, 5547.9ft, 264°
12/20/2022 02:14:39 PM



Colorado Oil and Gas Conservation Commission
39.72067, -104.56869, 5547.9ft, 195
12/20/2022 02:14:51 PM