

Crestone Peak Resources Operating LLC, Rush 4-65 29-30 3AH
005-07265, 07270, 07455, 07457, 07458, 07460
Inspection #706700165

12/20/2022

Routine Field Inspection



COLORADO
Oil & Gas Conservation
Commission

Department of Natural Resources



Colorado Oil and Gas Conservation Commission
39.67228, -104.67632, 5646.3ft, 77°
12/20/2022 12:07:17 PM

CRESTONE PEAK RESOURCES

BURLINGTON RESOURCES
RUSH 4-65 29-30 3AH

NW1SW SEC. 28 TWP: 4S RNG: 65W

ARAPAHOE COUNTY, CO. ELEVATION 5696.5'

-ACCESS LOCATION FROM JEWELL AVENUE

24HR. CGNOCO PHILLIPS CONTACT: 1 303-659-7740

LOCAL EMERGENCY SERVICES: 911 NO SMOKING

Colorado Oil and Gas Conservation Commission

39.6718, -104.67711, 5633.2ft, 71°

12/20/2022 12:08:42 PM



Pumping unit is removed.

Colorado Oil and Gas Conservation Commission
39.67177, -104.67713, 5639.8ft, 288°
12/20/2022 12:08:51 PM



PEAK RESOURCES
PEAK RESOURCES
35 29-30 3A#
TWP. 4S RND. 6SW
CO. ELEVATION 5696 S'
N FROM JEWELL AVENUE
IPS CONTACT: 1 888 838-7748
VICES: 911 NO SMOKING

Colorado Oil and Gas Conservation Commission

39.67177, -104.67713, 5639.8ft, 288°

12/20/2022 12:08:51 PM



Colorado Oil and Gas Conservation Commission

39.67177, -104.67713, 5639.8ft, 288°

12/20/2022 12:08:51 PM



Bradenhead for
3AH well.

Colorado Oil and Gas Conservation Commission
39.67176, -104.67716, 5649.6ft, 102°
12/20/2022 12:09:05 PM



Need to update
sign to new
operator.

Colorado Oil and Gas Conservation Commission
39.67167, -104.67709, 5633.2ft, 32°
12/20/2022 12:09:25 PM



Colorado Oil and Gas Conservation Commission
39.67163, -104.6771, 5639.8ft, 192°
12/20/2022 12:09:33 PM



Little Rush's
bradenhead is
disconnected.

Colorado Oil and Gas Conservation Commission
39.67166, -104.67714, 5656.2ft, 112°
12/20/2022 12:10:21 PM



Colorado Oil and Gas Conservation Commission
39.67166, -104.67714, 5656.2ft, 112-
12/20/2022 12:10:21 PM



Colorado Oil and Gas Conservation Commission

39.67179, -104.67659, 5593.8ft, 8°

12/20/2022 12:26:30 PM



Colorado Oil and Gas Conservation Commission

39.67163, -104.67595, 5544.6ft, 244°

12/20/2022 12:31:04 PM



Colorado Oil and Gas Conservation Commission

39.67179, -104.67659, 5593.8ft, 8°

12/20/2022 12:26:30 PM



Colorado Oil and Gas Conservation Commission
39.67163, -104.67624, 5610.2ft, 45°
12/20/2022 12:27:47 PM



Colorado Oil and Gas Conservation Commission
39.67179, -104.67622, 5613.5ft, 83°
12/20/2022 12:28:25 PM



Colorado Oil and Gas Conservation Commission
39.67179, -104.67622, 5613.5ft, 83°
12/20/2022 12:28:25 PM



ECD is on.

Colorado Oil and Gas Conservation Commission
39.67198, -104.67615, 5626.6ft, 237
12/20/2022 12:28:57 PM



Colorado Oil and Gas Conservation Commission
39.67179, -104.67622, 5613.5ft, 83°
12/20/2022 12:28:25 PM



Gathering
line.

Colorado Oil and Gas Conservation Commission
39.672, -104.67611, 5616.8ft, 86°
12/20/2022 12:28:41 PM



Colorado Oil and Gas Conservation Commission
39.672, -104.67611, 5616.8ft, 86°
12/20/2022 12:28:41 PM



Colorado Oil and Gas Conservation Commission
39.672, -104.67611, 5616.8ft, 86°
12/20/2022 12:28:41 PM



Colorado Oil and Gas Conservation Commission
39.6721, -104.67599, 5613.5ft, 158°
12/20/2022 12:29:32 PM



Colorado Oil and Gas Conservation Commission
39.67194, -104.67598, 5613.5ft, 201°
12/20/2022 12:29:57 PM



Colorado Oil and Gas Conservation Commission
39.67186, -104.67593, 5620.1ft, 292
12/20/2022 12:30:19 PM



Swabbing unit on
location, no
MIRU.

Colorado Oil and Gas Conservation Commission
39.67163, -104.6771, 5639.8ft, 192°
12/20/2022 12:09:33 PM



Colorado Oil and Gas Conservation Commission
39.67059, -104.67636, 5587.3ft, 271°
12/20/2022 12:15:20 PM



Check that new well signs have API number. Inspector was told to stay away from rig.

Colorado Oil and Gas Conservation Commission
39.67107, -104.67722, 5613.5ft, 96°
12/20/2022 12:12:15 PM




Colorado Oil and Gas Conservation Commission
39.67052, -104.67639, 5643.0ft, 120°
12/20/2022 12:19:05 PM



Colorado Oil and Gas Conservation Commission
39.67045, -104.67631, 5633.2ft, 34°
12/20/2022 12:19:16 PM



Colorado Oil and Gas Conservation Commission
39.67054, -104.6762, 5607.0ft, 317°
12/20/2022 12:20:29 PM



Separators
were tagged
out.

Colorado Oil and Gas Conservation Commission
39.67054, -104.67626, 5603.7ft/24
12/20/2022 12:20:40 PM



Colorado Oil and Gas Conservation Commission
39.67054, -104.67626, 5603.7ft, 24"
12/20/2022 12:20:40 PM



Colorado Oil and Gas Conservation Commission
39.6706, -104.67623, 5613.5ft, 133
12/20/2022 12:20:54 PM



Colorado Oil and Gas Conservation Commission

39.6707, -104.67623, 5607.0ft, 69

12/20/2022 12:21:21 PM



Colorado Oil and Gas Conservation Commission

39.6707, -104.67623, 5607.0ft, 69

12/20/2022 12:21:21 PM



Colorado Oil and Gas Conservation Commission

39.67074, -104.67612, 5613.5ft, 54°

12/20/2022 12:21:42 PM



Colorado Oil and Gas Conservation Commission
39.67074, -104.67596, 5613.5ft, 148°
12/20/2022 12:22:21 PM



Colorado Oil and Gas Conservation Commission
39.67074, -104.67596, 5613.5ft, 148
12/20/2022 12:22:21 PM




Colorado Oil and Gas Conservation Commission
39.67074, -104.67596, 5613.5ft, 148°
12/20/2022 12:22:21 PM



Colorado Oil and Gas Conservation Commission
39.67074, -104.67612, 5613.5ft, 54°
12/20/2022 12:21:42 PM



Colorado Oil and Gas Conservation Commission
39.67084, -104.67588, 5620.1ft, 145°
12/20/2022 12:22:33 PM



Colorado Oil and Gas Conservation Commission
39.67091, -104.67584, 5633.2ft, 237°
12/20/2022 12:22:53 PM



Colorado Oil and Gas Conservation Commission
39.67091, -104.67584, 5633.2ft, 237^o
12/20/2022 12:22:53 PM



Colorado Oil and Gas Conservation Commission
39.67084, -104.67588, 5620.1ft, 145°
12/20/2022 12:22:33 PM




Colorado Oil and Gas Conservation Commission

39.67098, -104.67587, 5626.6ft, 254°

12/20/2022 12:23:23 PM



Colorado Oil and Gas Conservation Commission
39.67106, -104.67597, 5626.6ft, 264°
12/20/2022 12:23:36 PM



Colorado Oil and Gas Conservation Commission

39-6711 -104-67599-5626-6ft-298

12/20/2022 12:23:44 PM



No bullplug or
ca on
produced
water load
line.

Colorado Oil and Gas Conservation Commission
39.6711, -104.67635, 5629.9ft, 180°
12/20/2022 12:24:30 PM



Colorado Oil and Gas Conservation Commission

39.67106, -104.67636, 5623.4ft, 154°

12/20/2022 12:24:40 PM



Colorado Oil and Gas Conservation Commission
39.67106, -104.67636, 5623.4ft, 154°
12/20/2022 12:24:40 PM



Colorado Oil and Gas Conservation Commission
39.67104, -104.67635, 5620.1ft, 135°
12/20/2022 12:24:52 PM



Colorado Oil and Gas Conservation Commission
39.67104, -104.67635, 5620.1ft, 135°
12/20/2022 12:24:52 PM



Produced water
tank's NFPA label
is worn.

Colorado Oil and Gas Conservation Commission
39.67095, -104.67632, 5620.1ft, 146°
12/20/2022 12:25:01 PM



Colorado Oil and Gas Conservation Commission
39-67077, -104 67611, 5610 2ft. 3ft.
12/20/2022 12:21:50 PM



Colorado Oil and Gas Conservation Commission
39.67228, -104.67632, 5646.3ft, 77°
12/20/2022 12:07:17 PM



Colorado Oil and Gas Conservation Commission
39.67227, -104.67632, 5636.5ft, 269°
12/20/2022 12:07:36 PM



Colorado Oil and Gas Conservation Commission
39.67227, -104.67632, 5636.5ft, 269°
12/20/2022 12:07:36 PM