

D90 Energy LLC, Blackcomb 5-14
073-06601

Inspection #706700129

12/12/2022

Routine Field Inspection



COLORADO

**Oil & Gas Conservation
Commission**

Department of Natural Resources




Colorado Oil and Gas Conservation Commission
39.52674, -103.4165, 5206.7ft, 43°
12/12/2022 11:20:23 AM



Colorado Oil and Gas Conservation Commission
39.53033, -103.41272, 5121.4ft, 50°
12/12/2022 11:22:52 AM



Colorado Oil and Gas Conservation Commission
39.53032, -103.41285, 5147.6ft, 36°
12/12/2022 11:23:46 AM



Colorado Oil and Gas Conservation Commission
39.53035, -103.41272, 5124.7ft, 332°
12/12/2022 11:23:02 AM



Bradenhead gauge.

Colorado Oil and Gas Conservation Commission
39.53036, -103.41275, 5141.1ft, 313°
12/12/2022 11:23:21 AM



Colorado Oil and Gas Conservation Commission
39.53046, -103.41272, 5154.2ft, 253°
12/12/2022 11:24:23 AM

Blackcomb 5-14
EQUIPMENT ID

ENG

AIRS ID 49 hp Engine

17L1296-009

PERMIT NUMBER

17L1296.XP

Colorado Oil and Gas Conservation Commission

39.53044, -103.4127, 5157.5ft, 251

12/12/2022 11:24:11 AM



Colorado Oil and Gas Conservation Commission

39.53036, -103.41277, 5141.1ft, 286°

12/12/2022 11:23:34 AM



Colorado Oil and Gas Conservation Commission
39.52674, -103.4165, 5196.9ft, 213°
12/12/2022 11:20:44 AM



Colorado Oil and Gas Conservation Commission
39.52716, -103.41392, 5170.6ft, 105°
12/12/2022 11:29:03 AM



Colorado Oil and Gas Conservation Commission
39.52715, -103.41382, 5154.2ft, 225°
12/12/2022 11:28:36 AM



Colorado Oil and Gas Conservation Commission

39.5271, -103.41367, 5164.0ft, 255°

12/12/2022 11:29:57 AM



Colorado Oil and Gas Conservation Commission
39.52717, -103.41374, 5157.5ft, 213°
12/12/2022 11:29:33 AM

Emergency Phone 303-638-6096 or 911
400 BBL WATER



Emergency Phone 303-638-6096 or 911
400 BBL WATER

Colorado Oil and Gas Conservation Commission
39.52717, -103.4138, 5150.9ft, 183°
12/12/2022 11:28:05 AM



Colorado Oil and Gas Conservation Commission
39.52716, -103.41381, 5147.6ft, 131
12/12/2022 11:27:58 AM



No bullplug or
cap.

Colorado Oil and Gas Conservation Commission
39.52717, -103.41386, 5147.6ft, 109°
12/12/2022 11:27:41 AM



Colorado Oil and Gas Conservation Commission
39.52716, -103.41387, 5147.6ft, 219°
12/12/2022 11:27:49 AM



Colorado Oil and Gas Conservation Commission
39.52717, -103.41385, 5134.5ft, 159°
12/12/2022 11:27:27 AM



Colorado Oil and Gas Conservation Commission

39.52717, -103.41381, 5160.8ft, 122'

12/12/2022 11:28:28 AM



Colorado Oil and Gas Conservation Commission
39.52718, -103.4139, 5160.8ft, 35°
12/12/2022 11:29:11 AM



Colorado Oil and Gas Conservation Commission
39.52726, -103.41373, 5167.3ft, 339°
12/12/2022 11:30:26 AM



Colorado Oil and Gas Conservation Commission
39.52726, -103.41373, 5167.3ft, 339°
12/12/2022 11:30:26 AM



D90 ENERGY LLC
Blackcomb 5-14
SW NW Sec 14, T 6S, R 54W 6 PM
1996' FNL 1097' FWL
Lincoln County, Colorado
API 05-073-06601-00
Emergency Phone
303-638-6096 or 911

100 BBL CAPACITY
PRODUCED WATER
CRUDE OIL


Colorado Oil and Gas Conservation Commission
39.5275, -103.41383, 5144.4ft, 94°
12/12/2022 11:33:34 AM



EQUIPMENT ID
•
VENT
AIRS ID
073-0133-005
•
PERMIT NUMBER
15L10803

Colorado Oil and Gas Conservation Commission
39.52742, -103.41381, 5141.1ft, 122°
12/12/2022 11:33:45 AM



Separator ECD
on.

Colorado Oil and Gas Conservation Commission
39.52768, -103.41375, 5160.8ft, 358°
12/12/2022 11:32:27 AM



Tank ECD on.

Colorado Oil and Gas Conservation Commission
39.52768, -103.41372, 5160.8ft, 358°
12/12/2022 11:32:40 AM



Colorado Oil and Gas Conservation Commission
39.52742, -103.41381, 5141.1ft, 122°
12/12/2022 11:33:45 AM




Colórado Oil and Gas Conservation Commission
39.5274, -103.4138, 5150.9ft, 224°
12/12/2022 11:31:07 AM



Colorado Oil and Gas Conservation Commission

39.52755, -103.41378, 5170.6ft, 333°


12/12/2022 11:31:43 AM



Colorado Oil and Gas Conservation Commission

39.52762, -103.41379, 5164.0ft, 345°

12/12/2022 11:31:54 AM



Colorado Oil and Gas Conservation Commission
39.52762, -103.41379, 5164.0ft, 345°
12/12/2022 11:31:54 AM



Colorado Oil and Gas Conservation Commission
39.52767, -103.41377, 5154.2ft, 95°
12/12/2022 11:33:10 AM



Colorado Oil and Gas Conservation Commission
39.52769, -103.41377, 5157.5ft, 350°
12/12/2022 11:32:12 AM