



Temperature

Company TEP Rocky Mountain LLC									
Well Federal WMC 511-20									
Field Rulison									
County Garfield									
State Colorado									
Location: API # : 05-045-24485									
Other Services ---									
SEC 17 TWP 7S RGE 93W									
Permanent Datum Ground Level Elevation 8869'									
Log Measured From Kelly Bushing									
Drilling Measured From Kelly Bushing									
K.B. 8899 FT									
D.F. 8898 FT									
G.L. 8869 FT									
Date 19-SEP-2022									
Run Number One									
Depth Driller 11088 FT									
Depth Logger 10993 FT									
Bottom Logged Interval 10993 FT									
Top Log Interval Surface									
Open Hole Size 8.75"									
Type Fluid Water									
Density / Viscosity 8.34 lb/gal									
Max. Recorded Temp. 241°F									
Estimated Cement Top See Log									
Time Well Ready ROA									
Time Logger on Bottom 11:45									
Equipment Number 8047									
Location Grand Junction									
Recorded By A. Ellsworth									
Witnessed By S. Bumgarner									
Borehole Record									
Tubing Record									
Run Number Bit From To Size Weight From To									

<<< Fold Here >>>

All interpretations are opinions based on inferences from electrical or other measurements and we cannot and do not guarantee the accuracy or correctness of any interpretation, and we shall not, except in the case of gross or willful negligence on our part, be liable or responsible for any loss, costs, damages, or expenses incurred or sustained by anyone resulting from any interpretation made by any of our officers, agents or employees. These interpretations are also subject to our general terms and conditions set out in our current Price Schedule.

Comments

Log ran as per customer request
Depth referenced to Kelly Bushing at 30 FT

Thank you for choosing The Wireline Group!



Main Pass (Quick Look)

Database File tep_fed wmc 511-20_temp_9-19-2022.db
Dataset Pathname main
Presentation Format ros_temp_ql_tep
Dataset Creation Mon Sep 19 10:58:44 2022
Charted by Depth in Feet scaled 1:10000

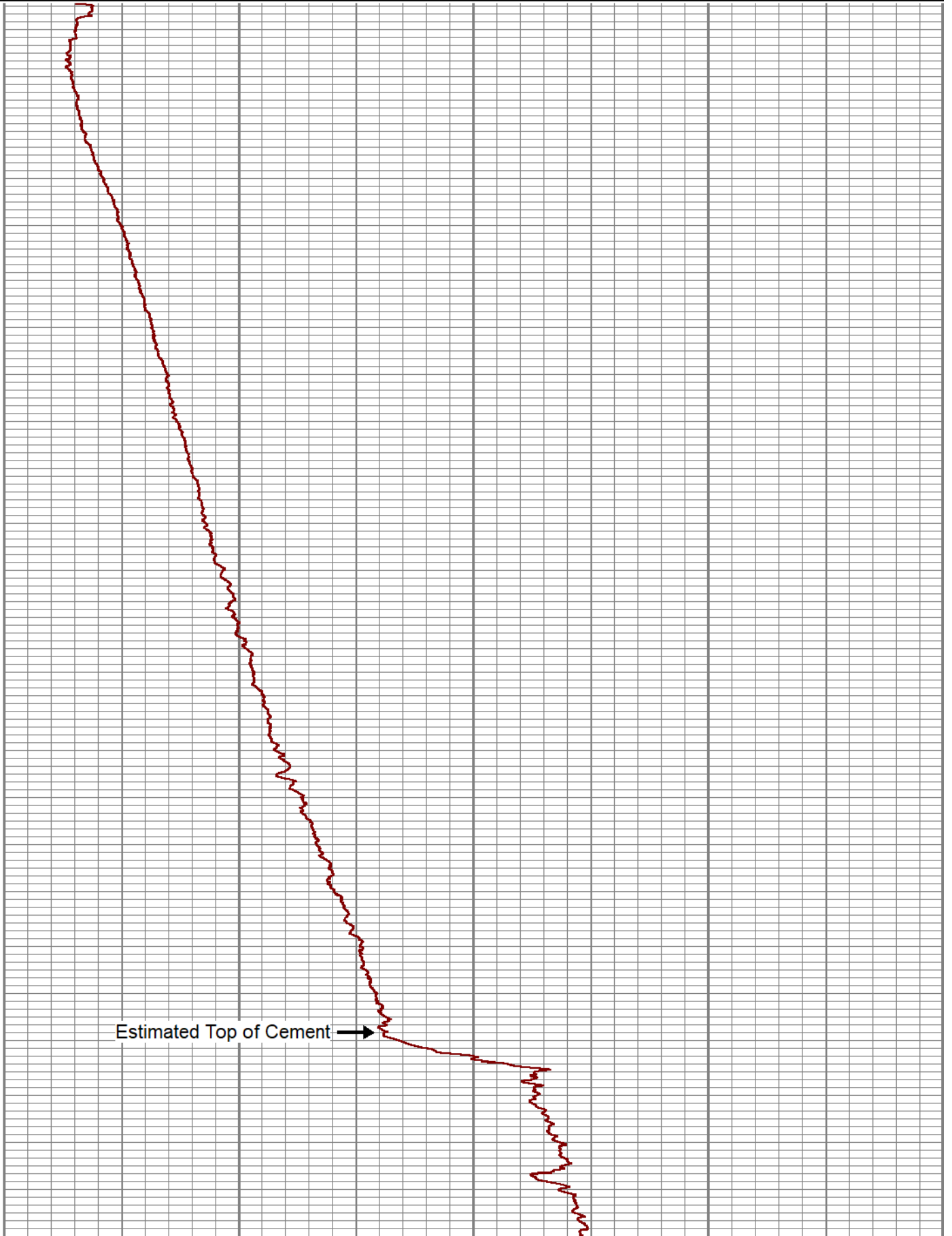
50

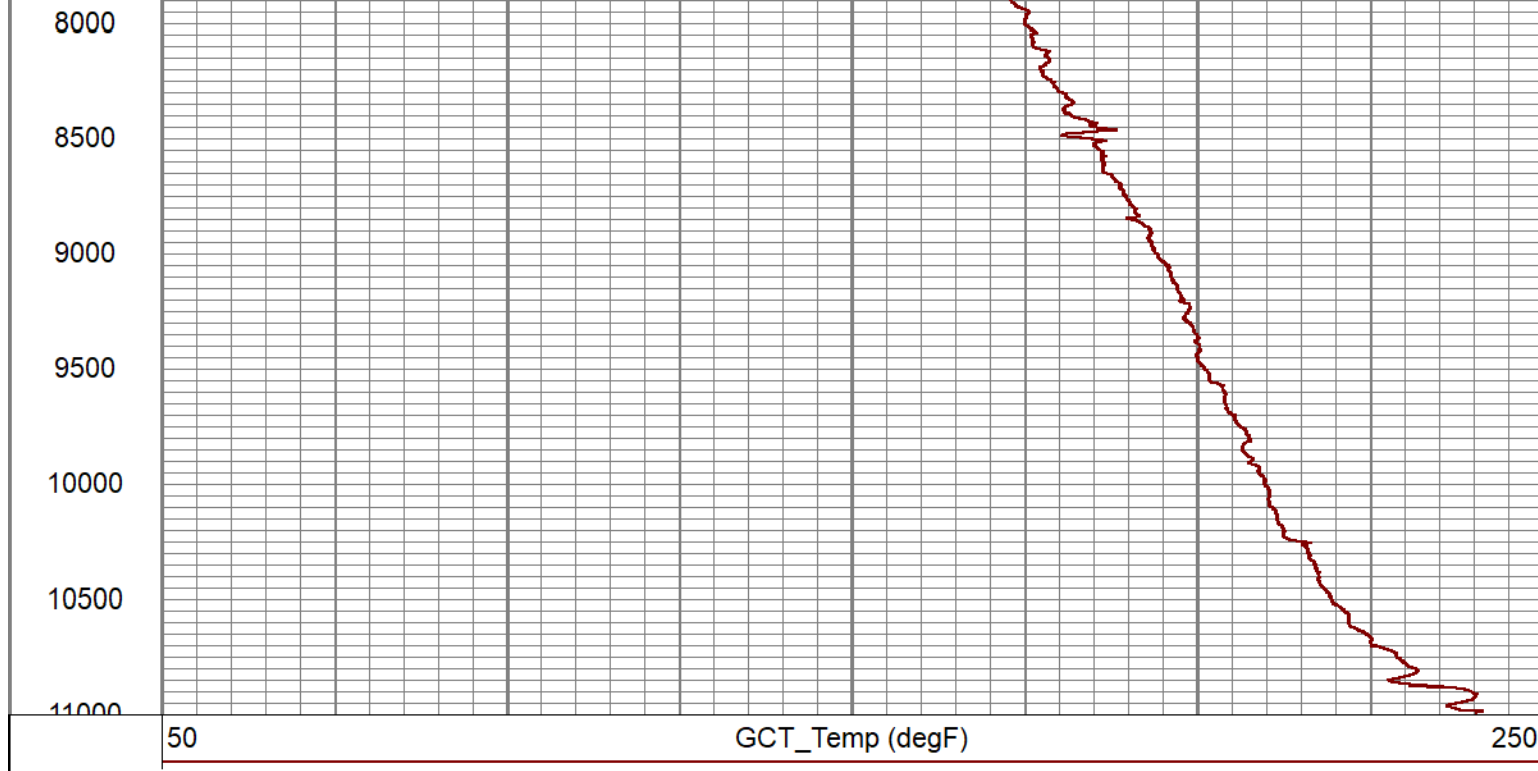
GCT_Temp (degF)

250

500
1000
1500
2000
2500
3000
3500
4000
4500
5000
5500
6000
6500
7000
7500

Estimated Top of Cement →

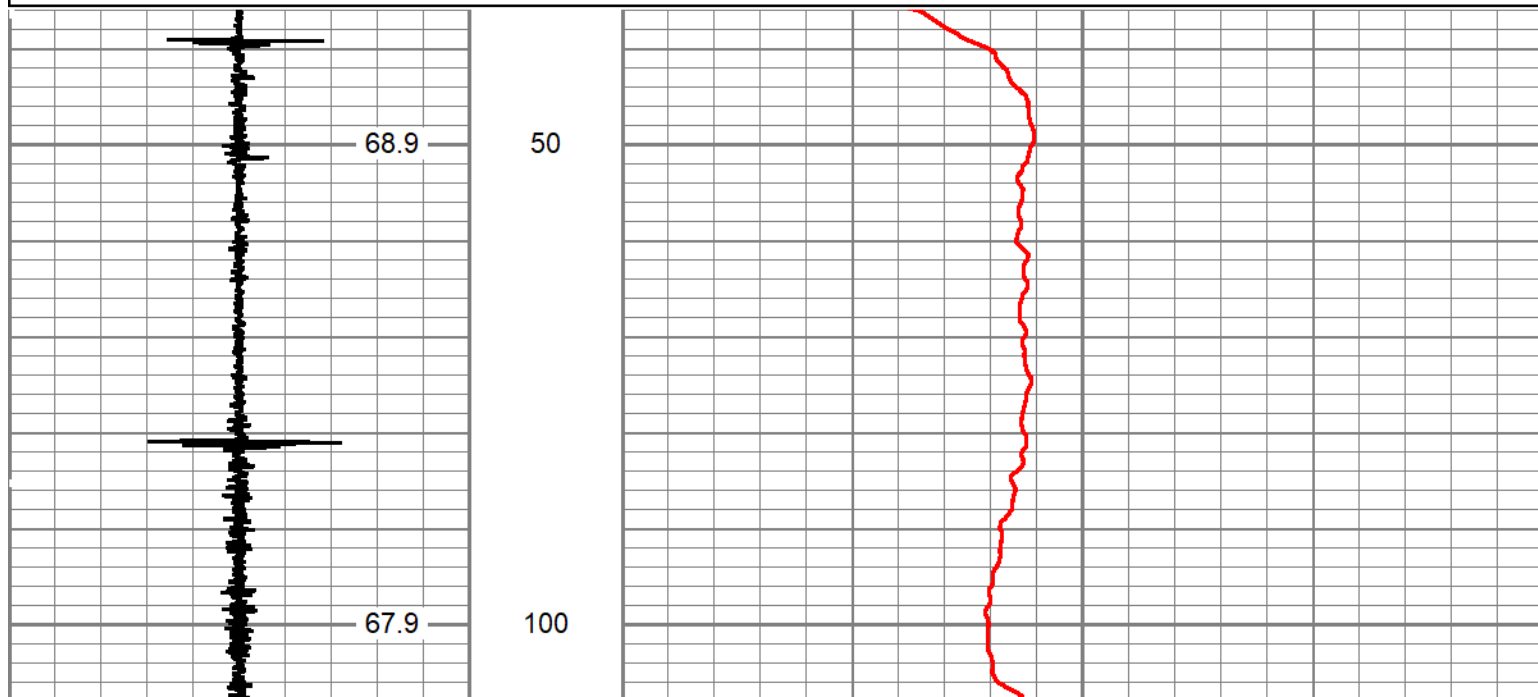


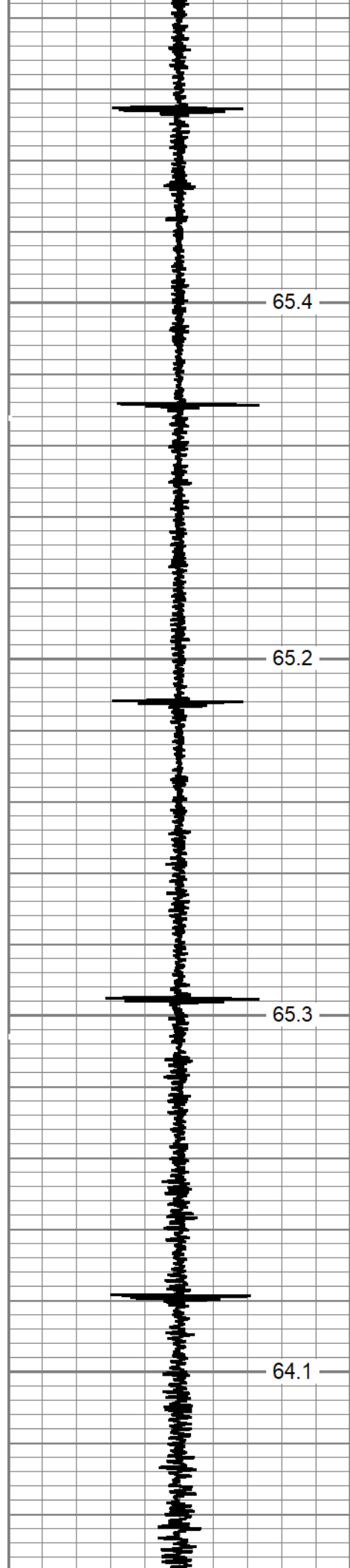


	<h2>Main Pass</h2>
--	--------------------

Database File	tep_fed wmc 511-20_temp_9-19-2022.db
Dataset Pathname	main
Presentation Format	gct_tmp
Dataset Creation	Mon Sep 19 10:58:44 2022
Charted by	Depth in Feet scaled 1:240

5	CCL	-5	100	Temp (degF)	120
	GCT_Temp (degF)				



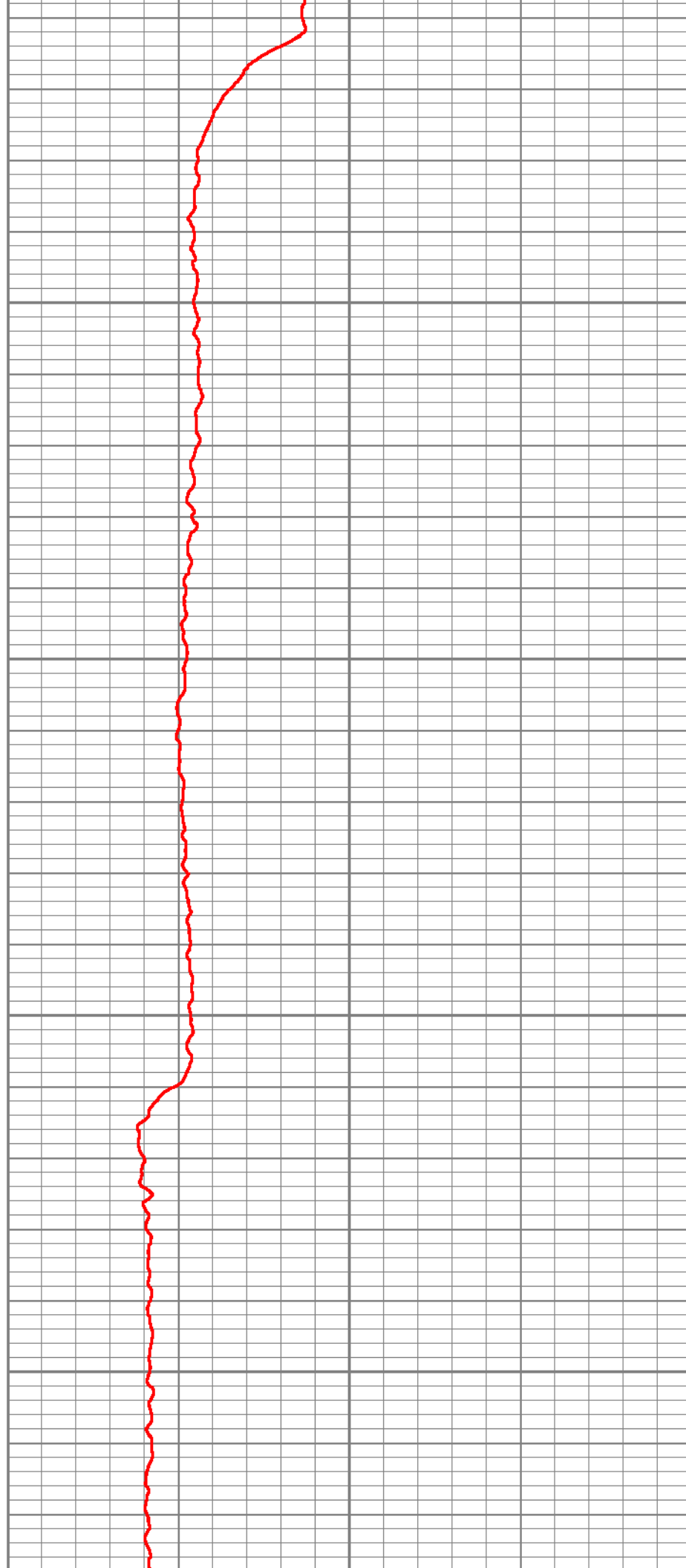


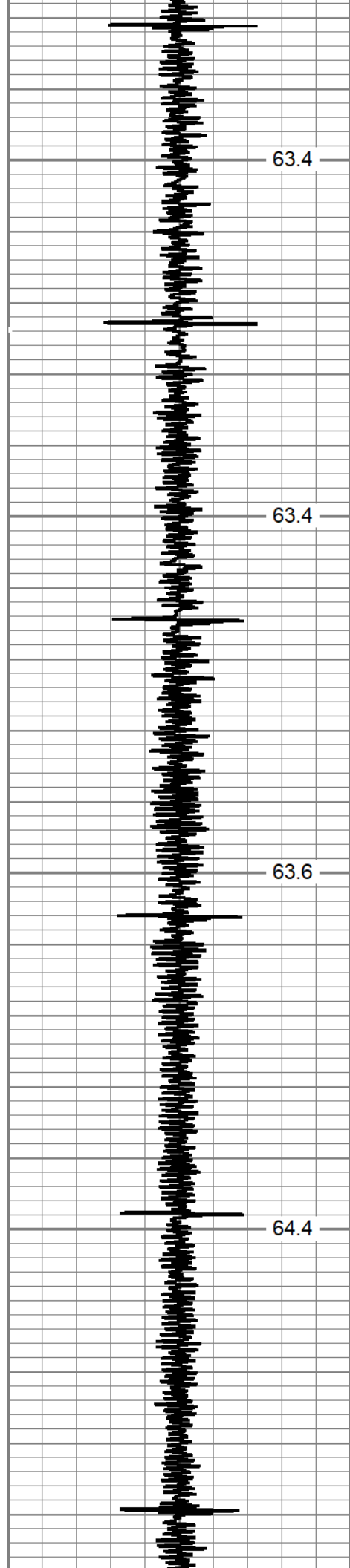
150

200

250

300



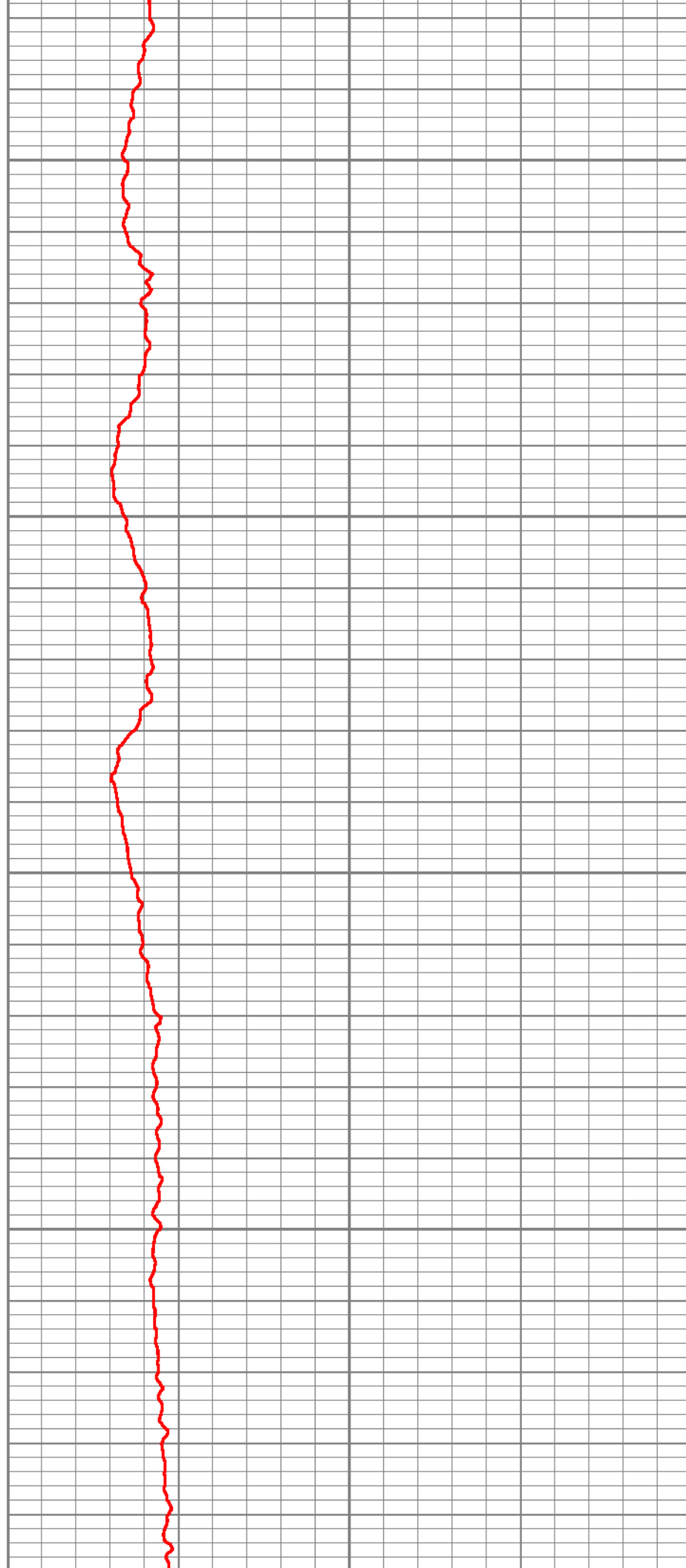


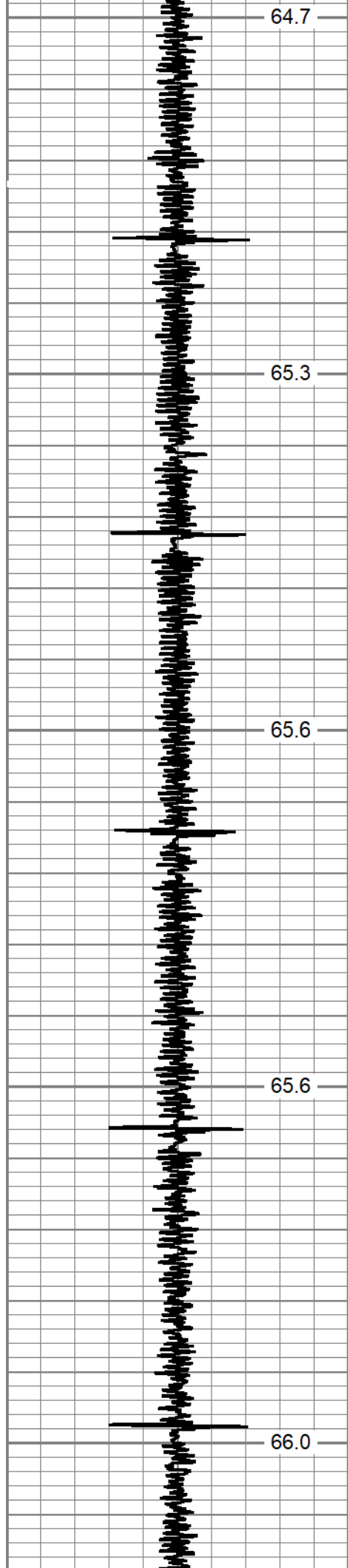
350

400

450

500





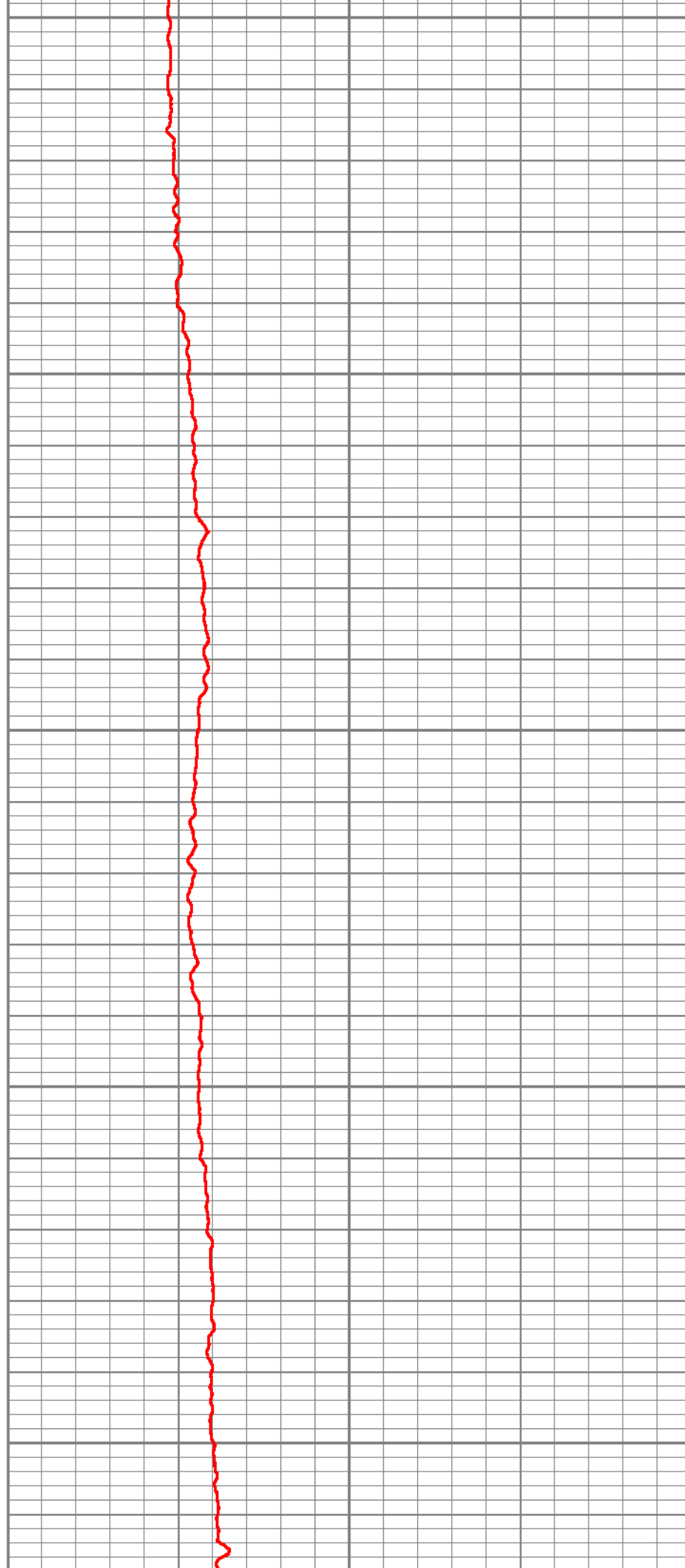
550

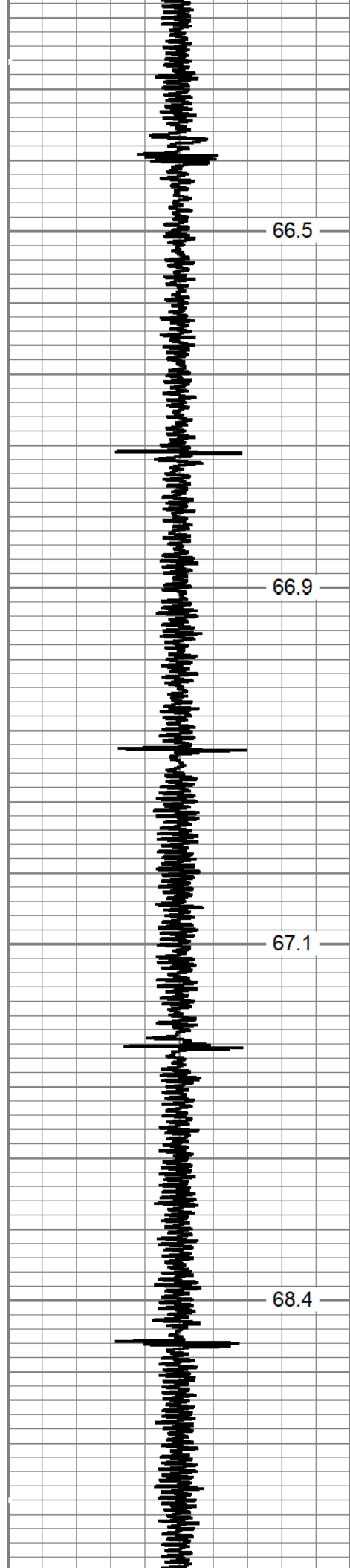
600

650

700

750



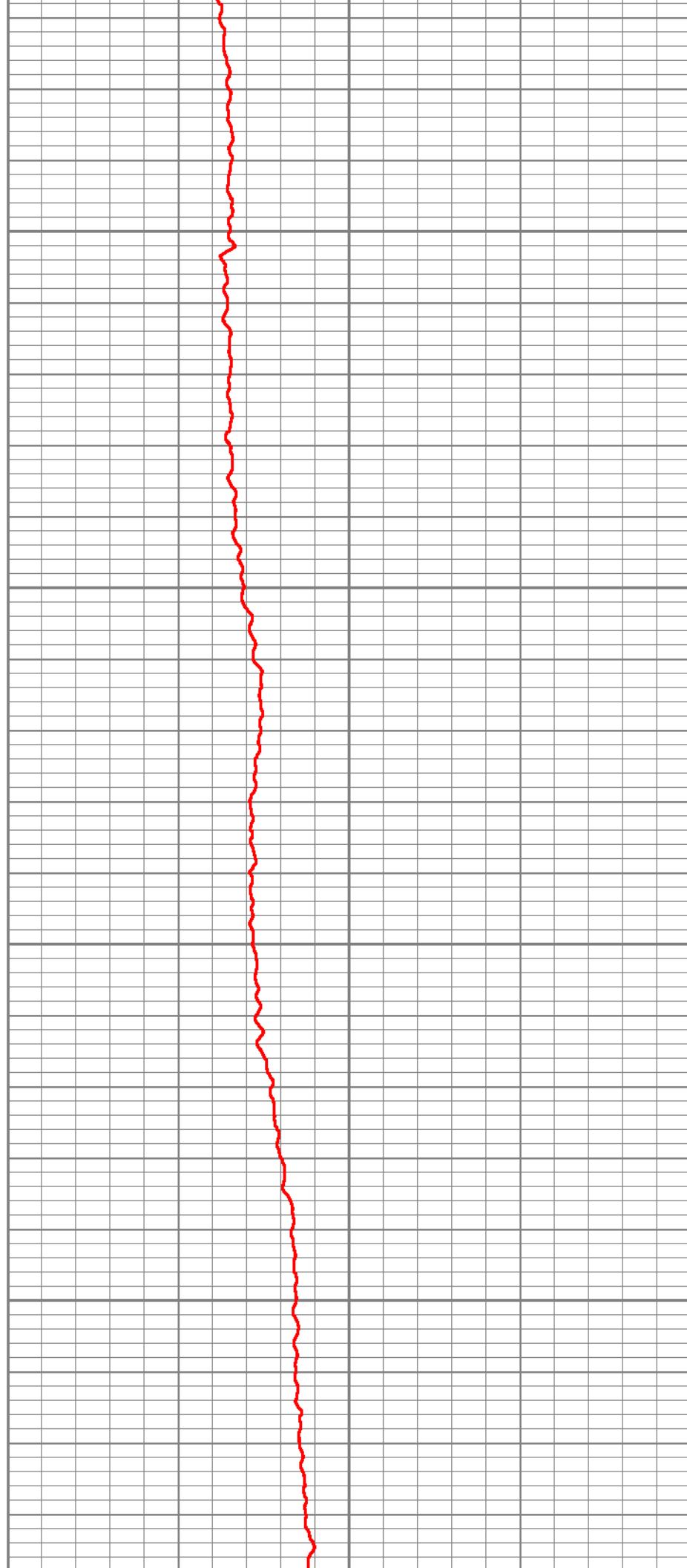


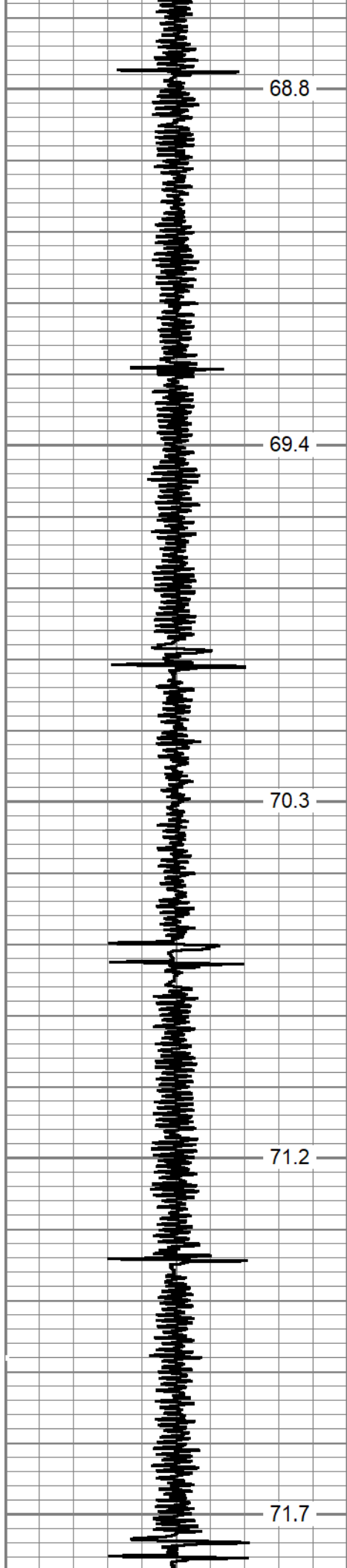
800

850

900

950





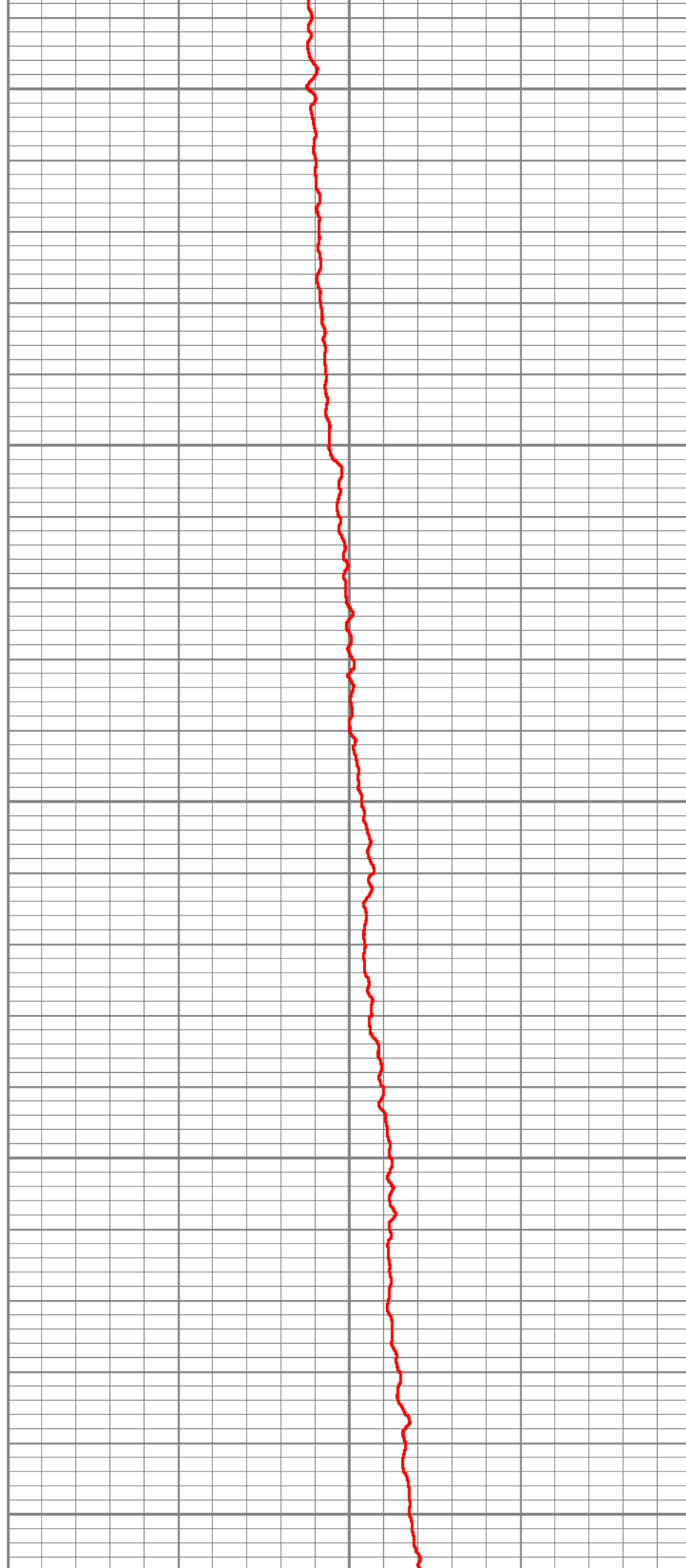
1000

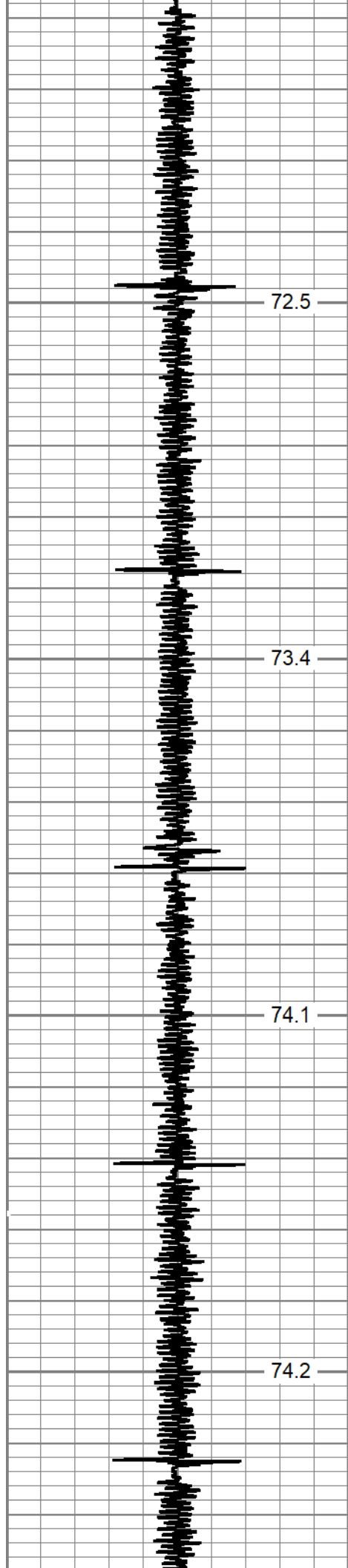
1050

1100

1150

1200



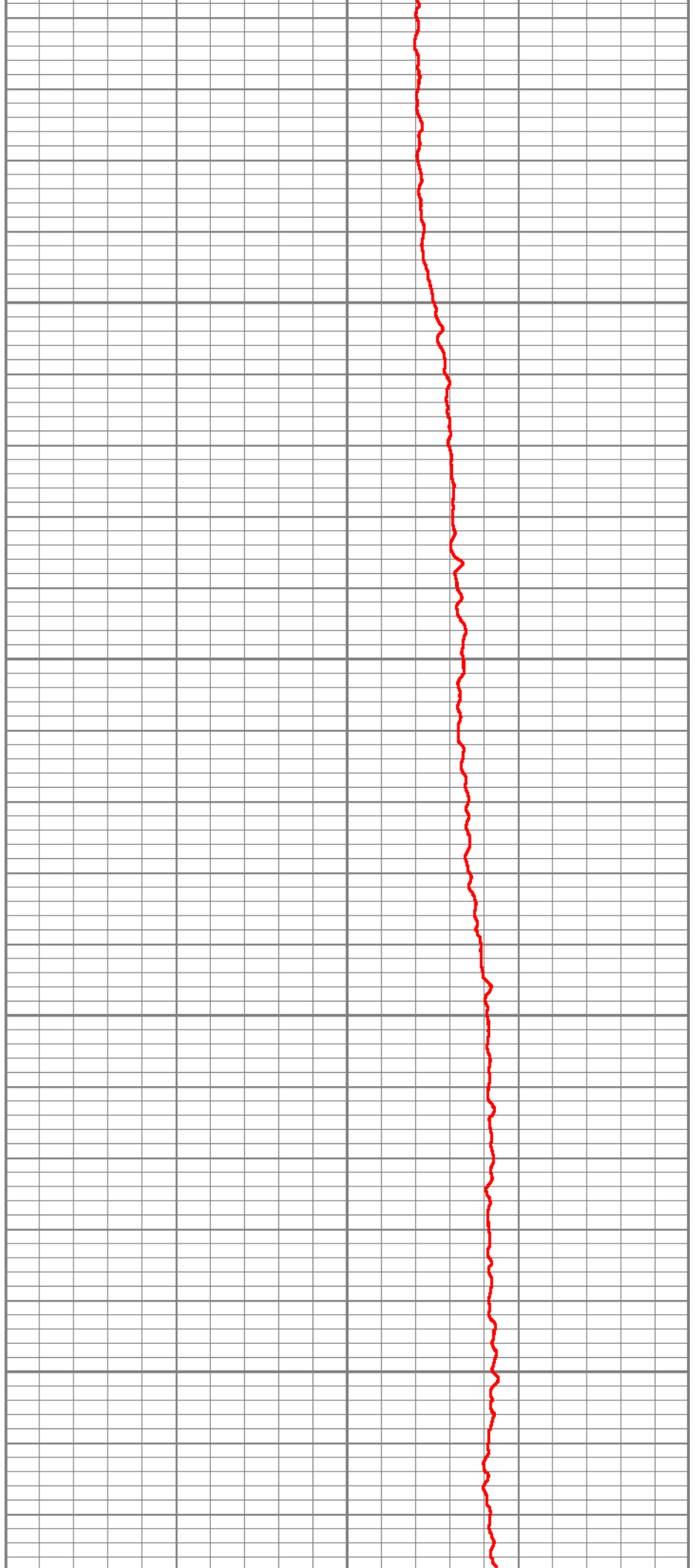


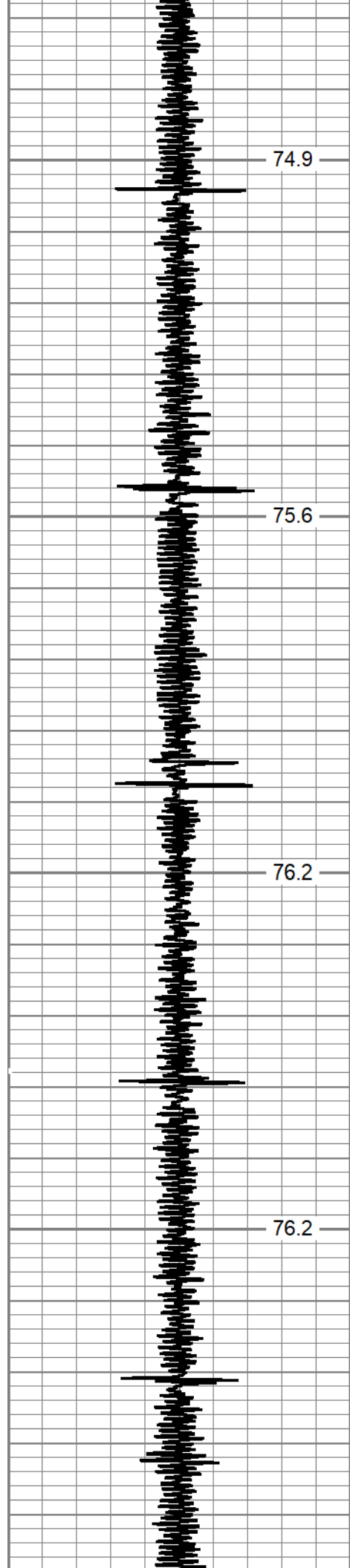
1250

1300

1350

1400



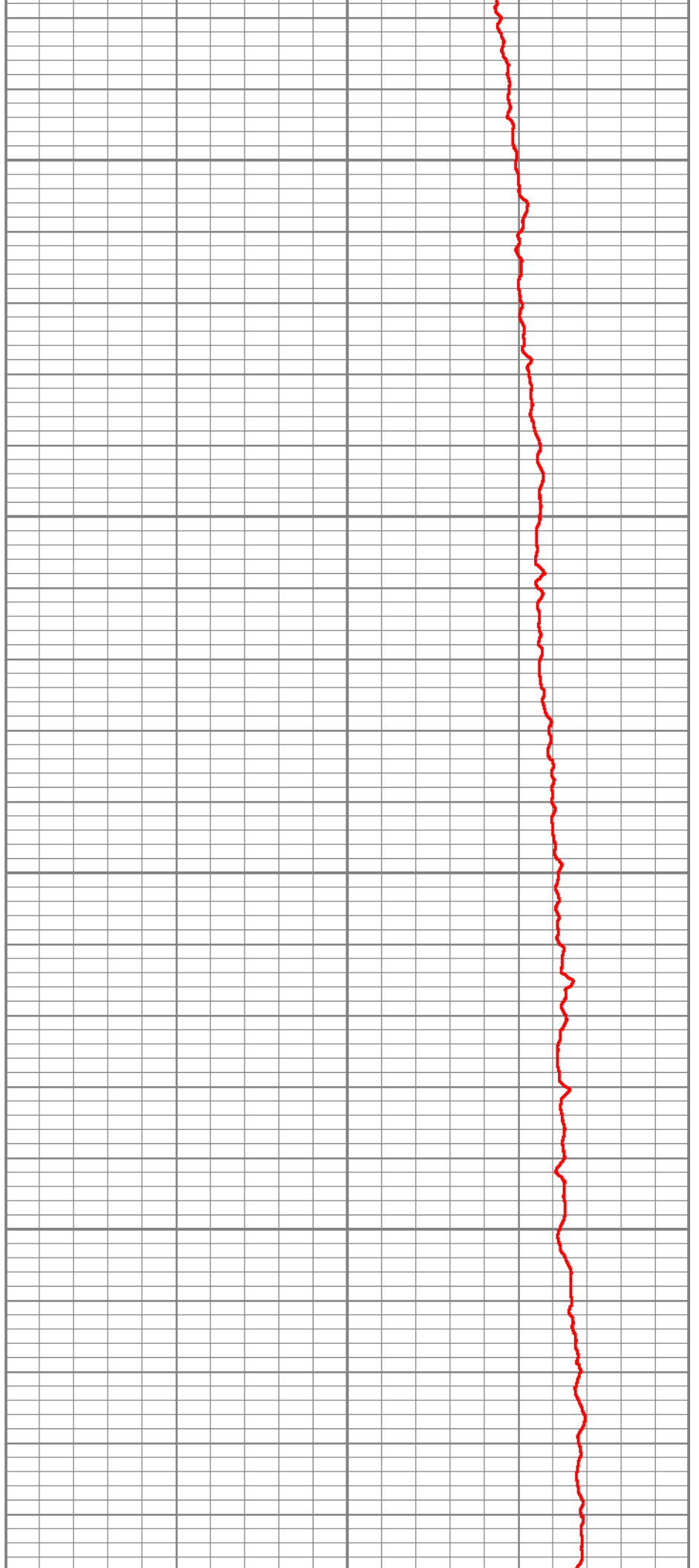


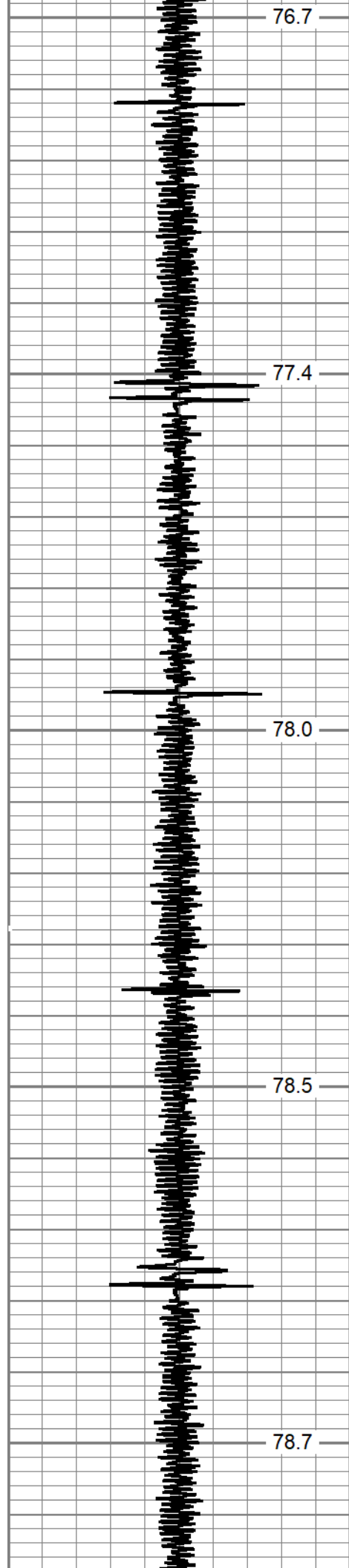
1450

1500

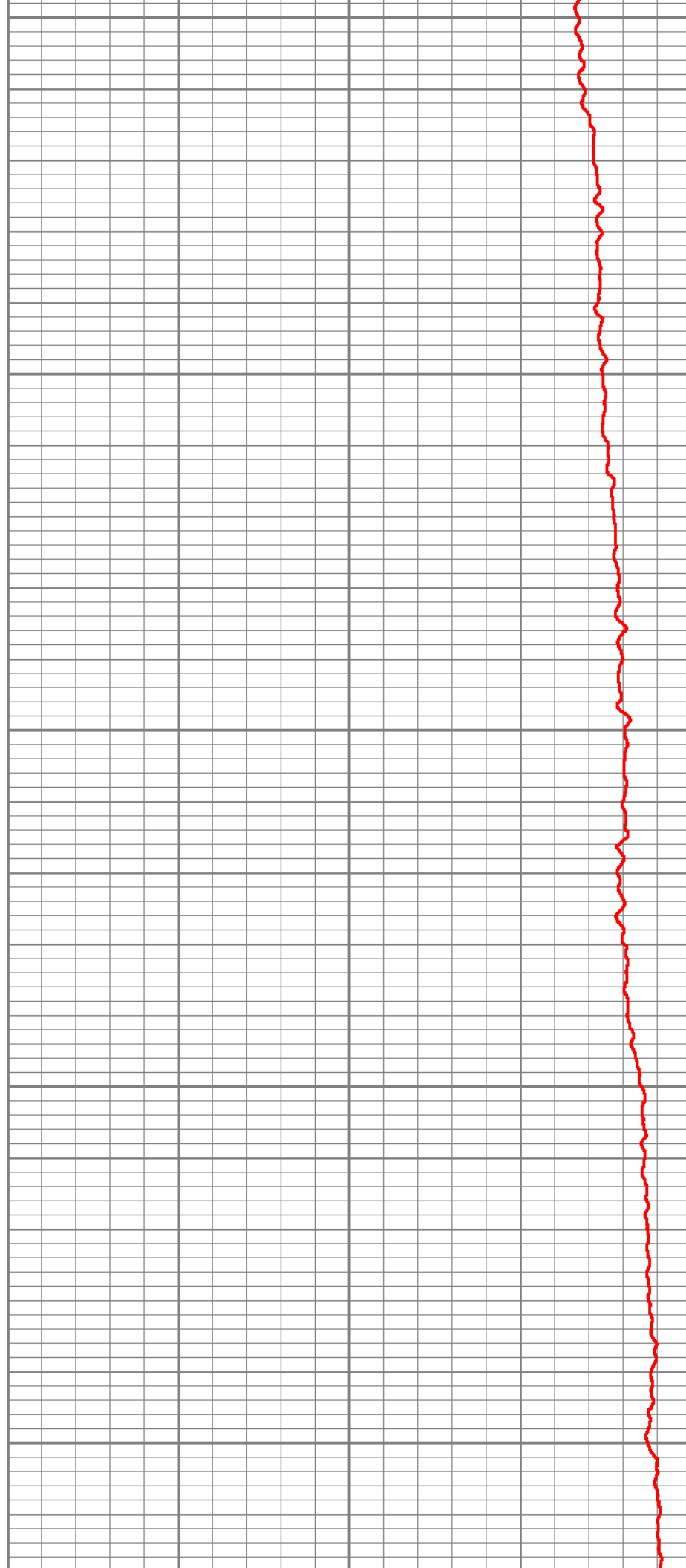
1550

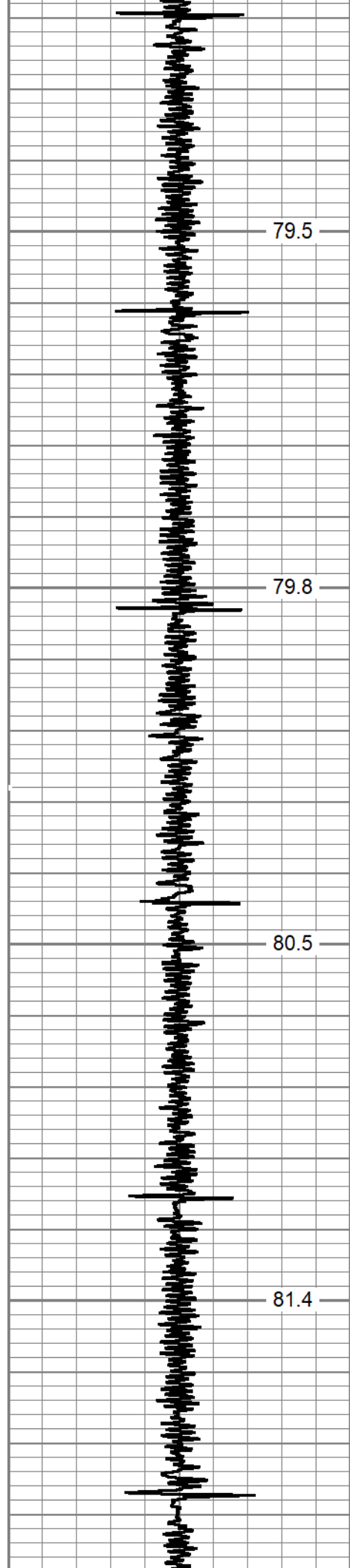
1600





1650
1700
1750
1800
1850





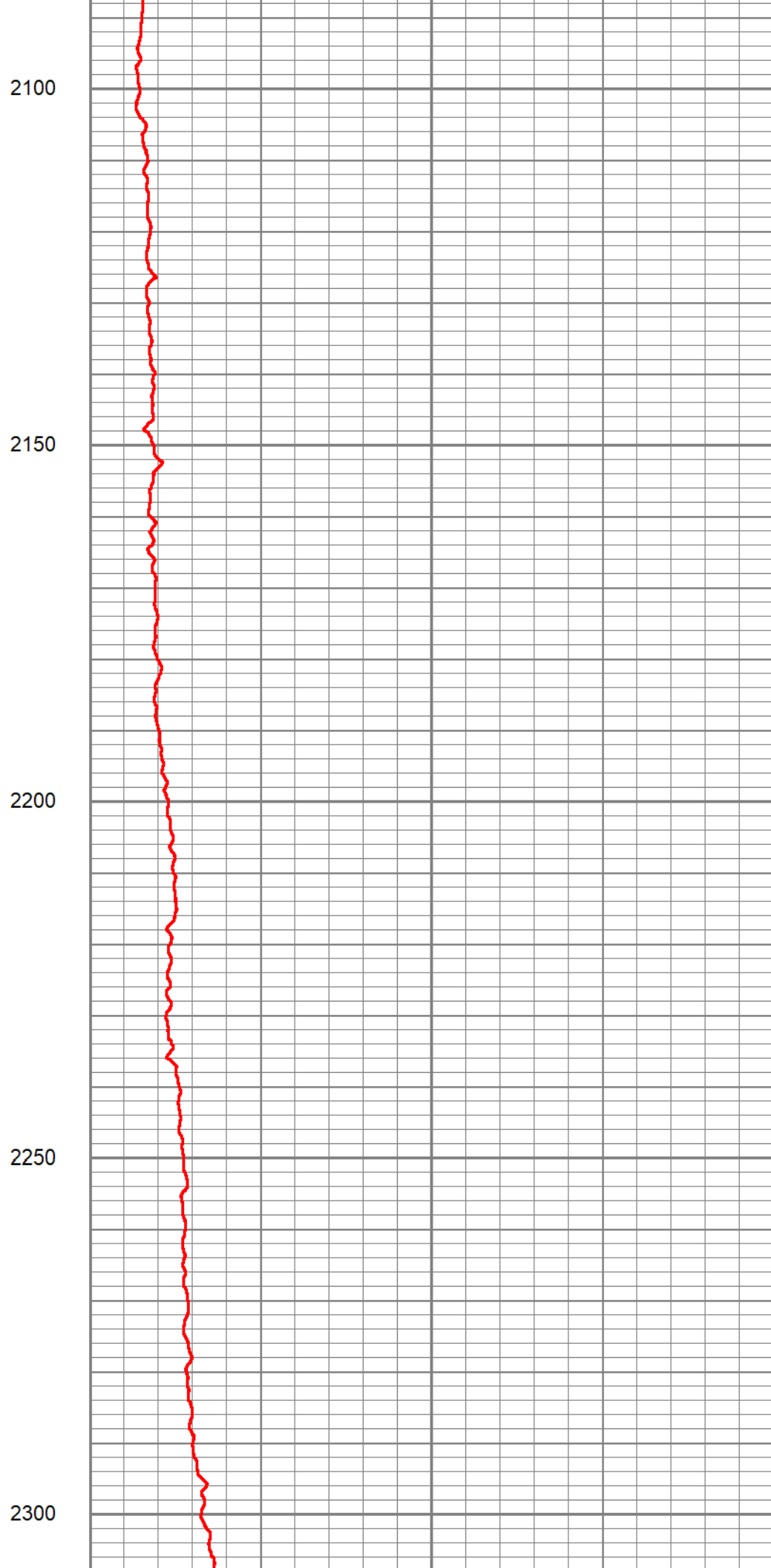
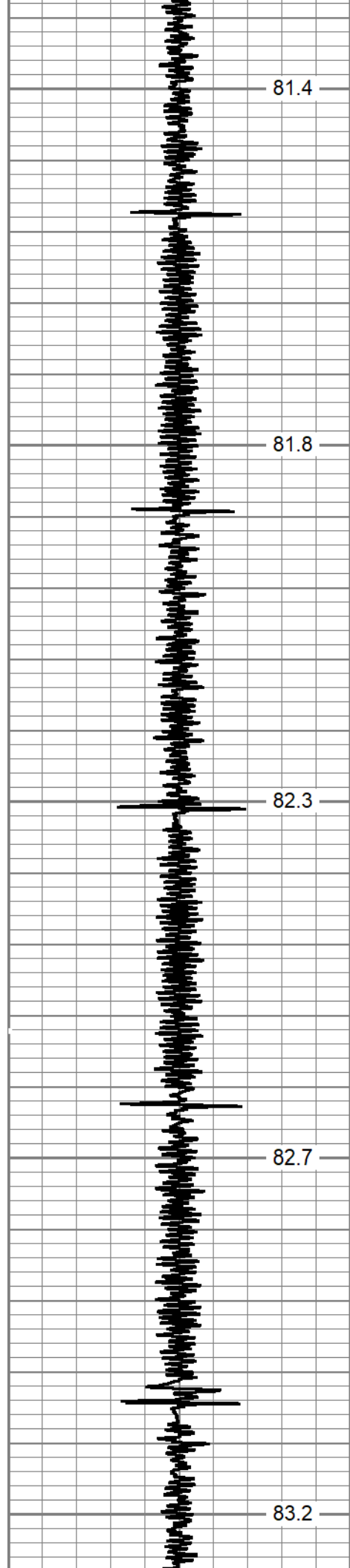
1900

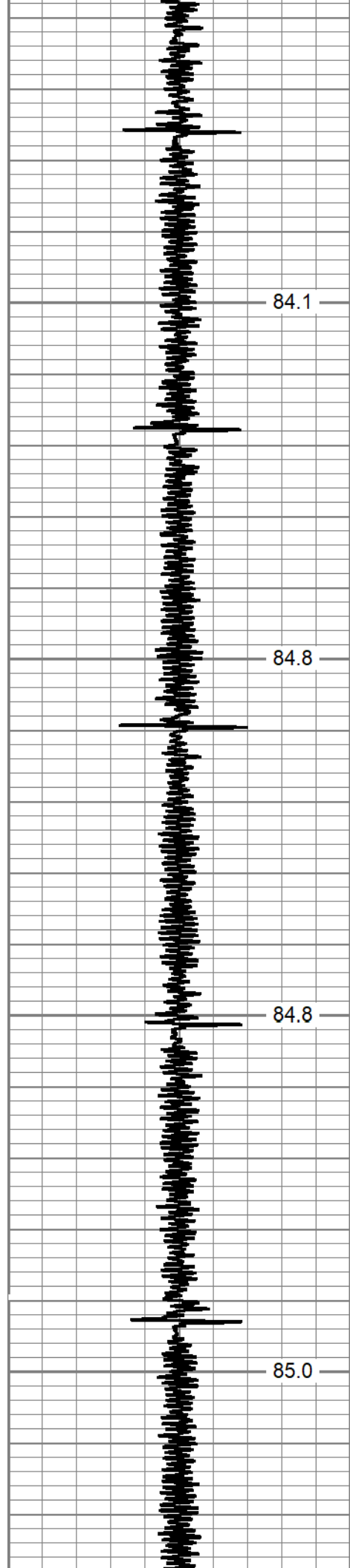
1950

2000

2050







84.1

84.8

84.8

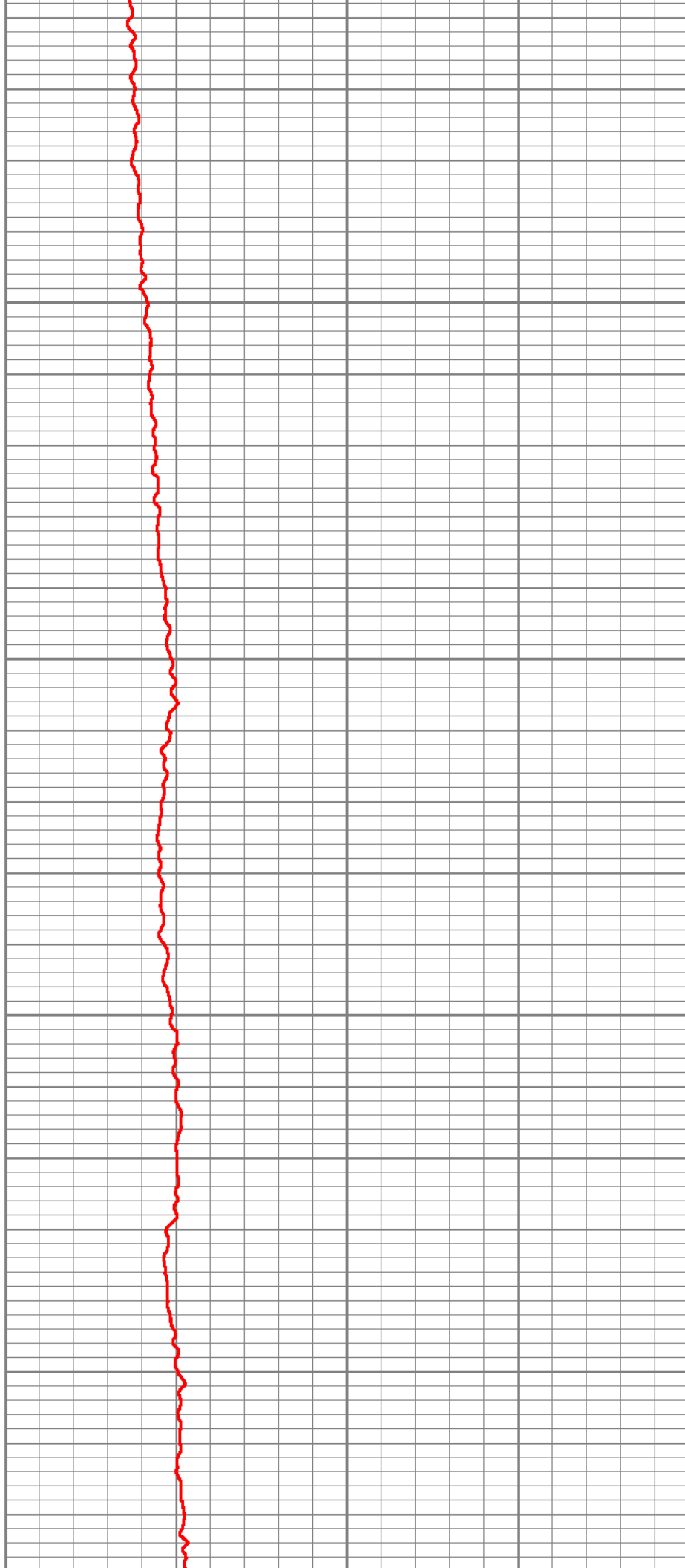
85.0

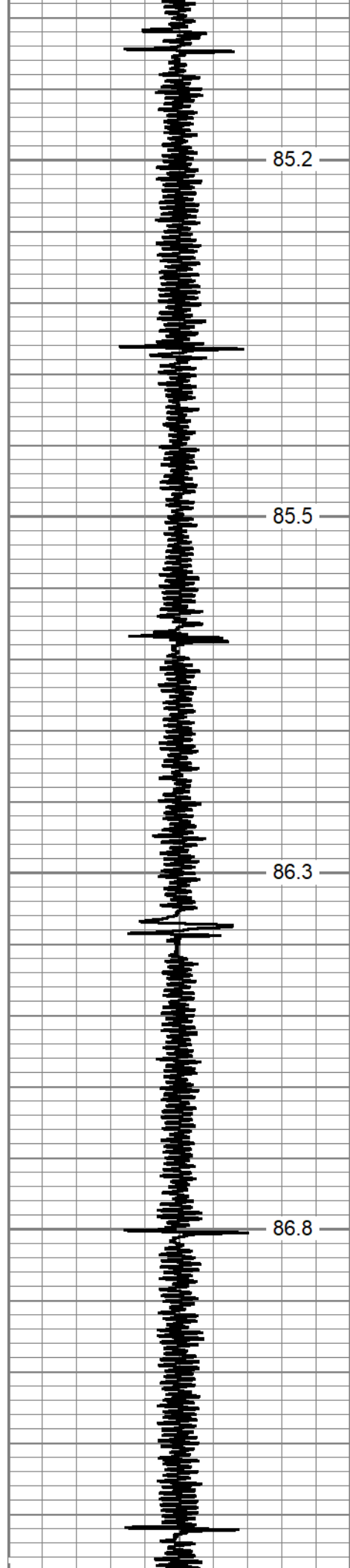
2350

2400

2450

2500



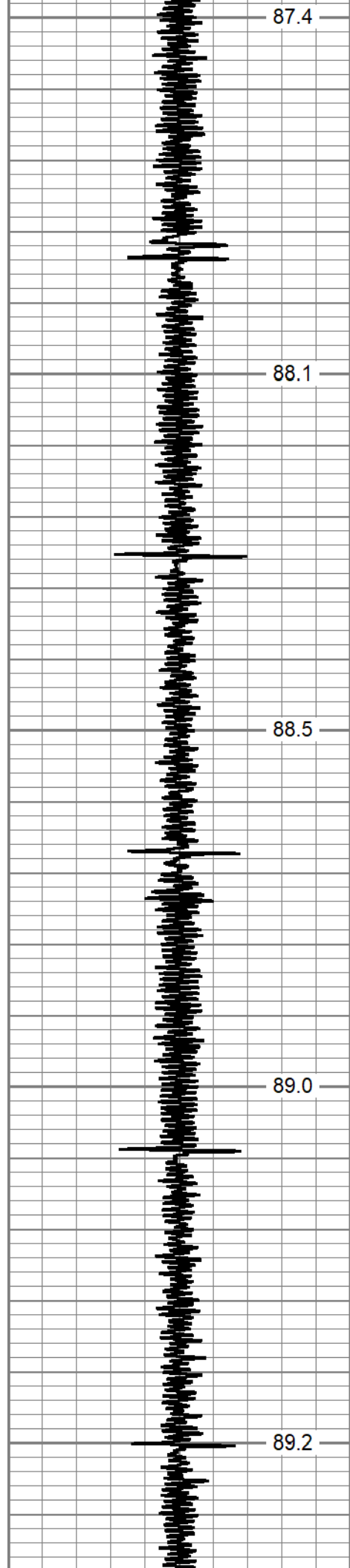


2550

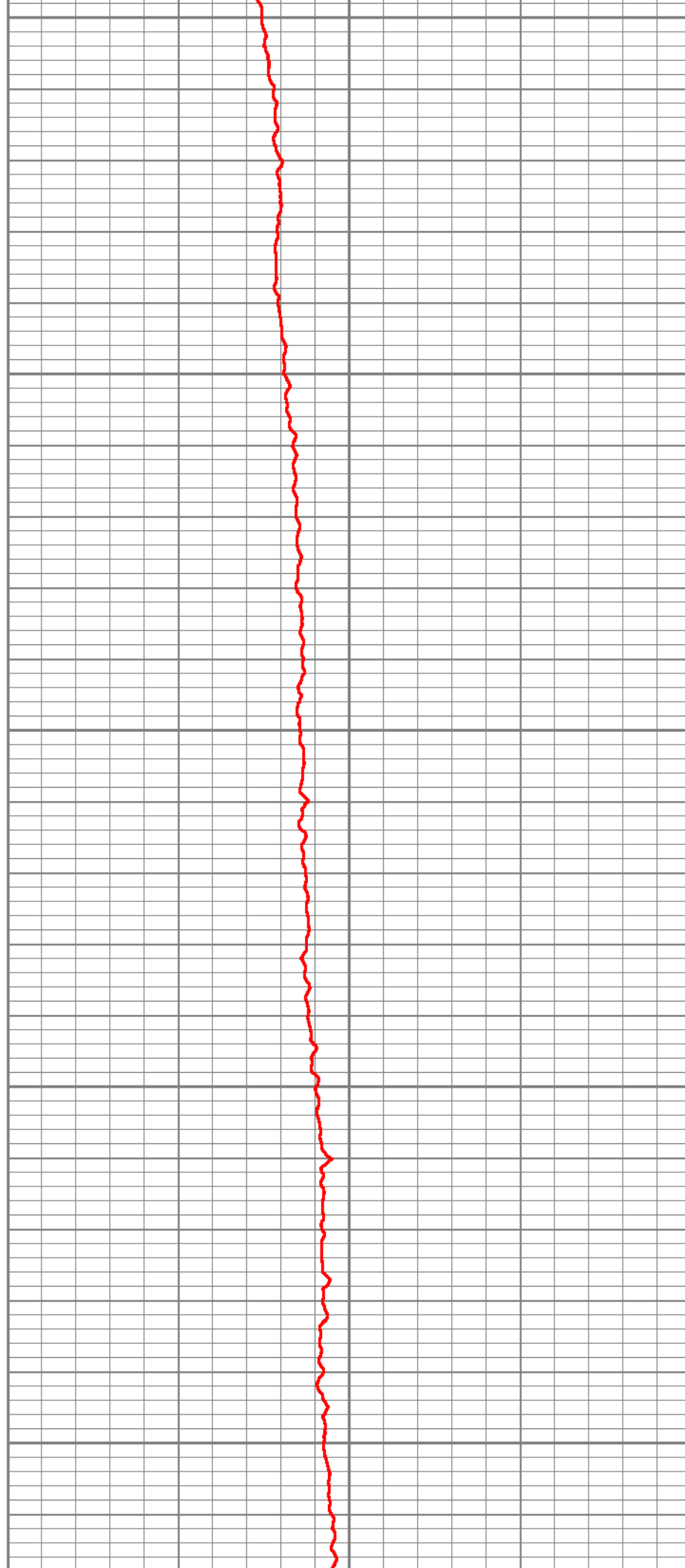
2600

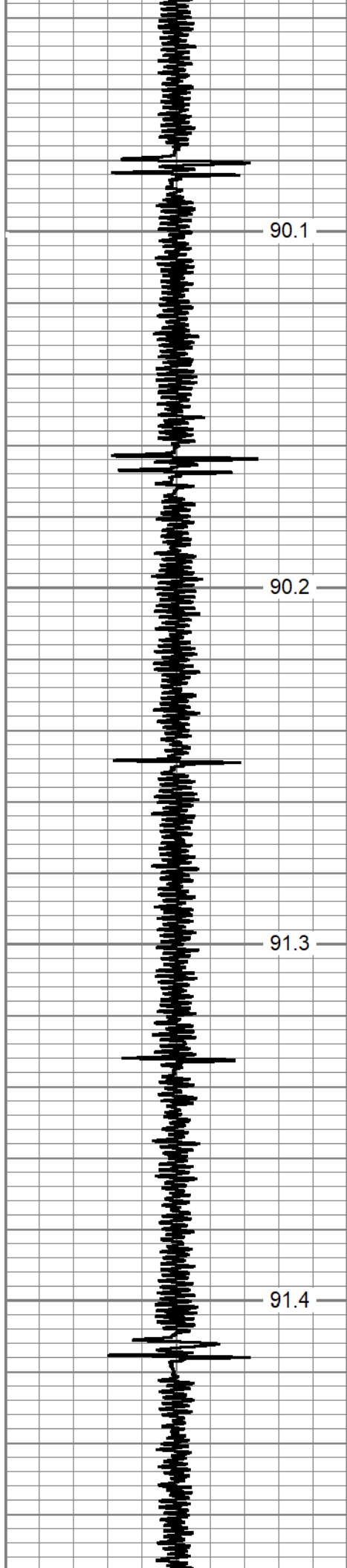
2650

2700



2750
2800
2850
2900
2950





90.1

90.2

91.3

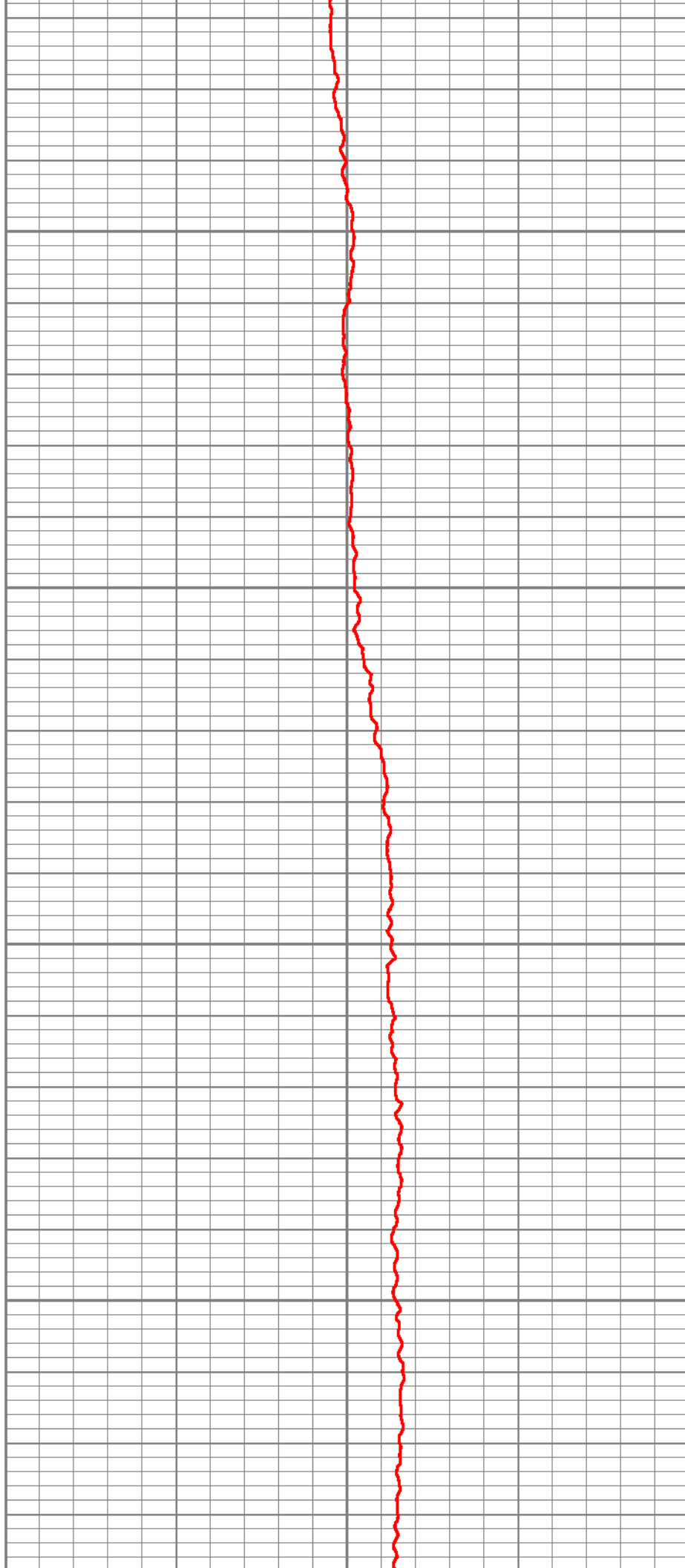
91.4

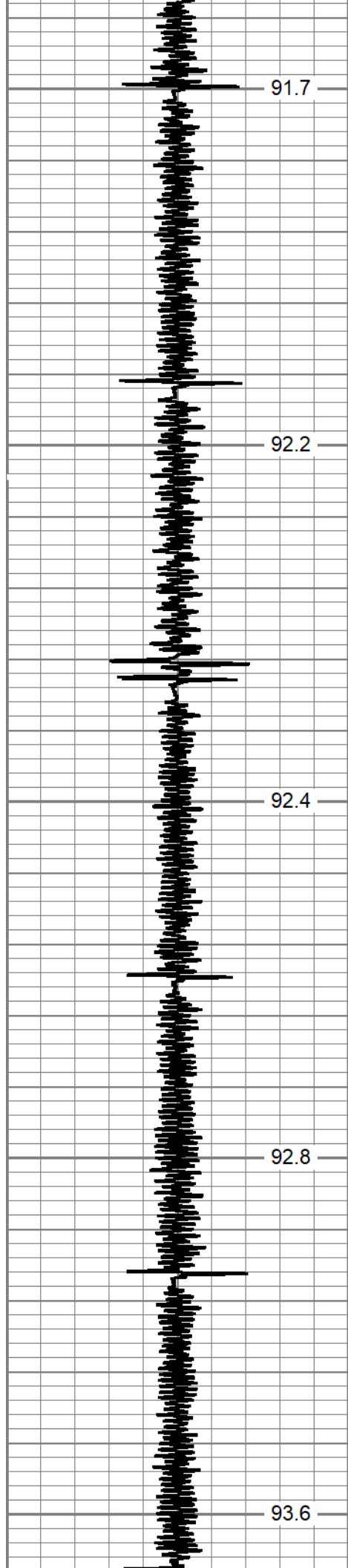
3000

3050

3100

3150





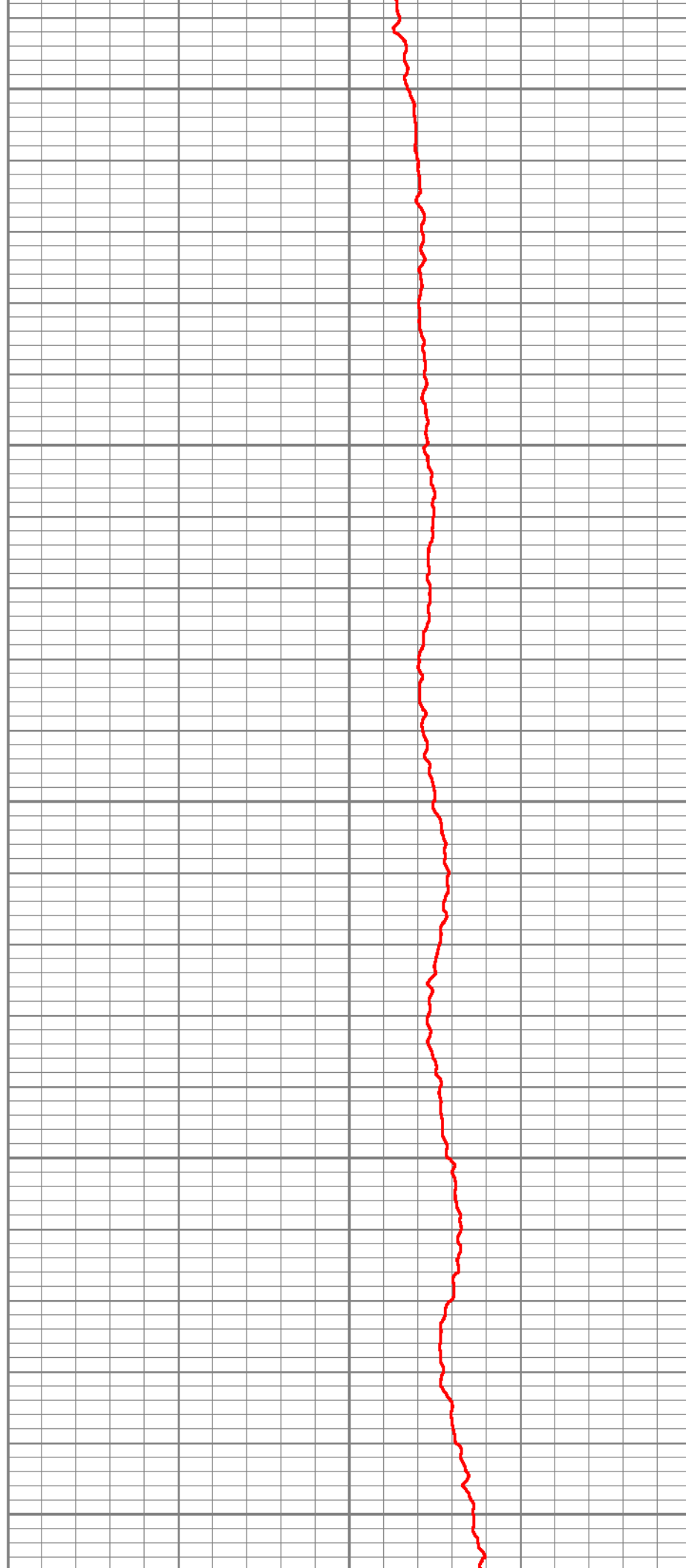
3200

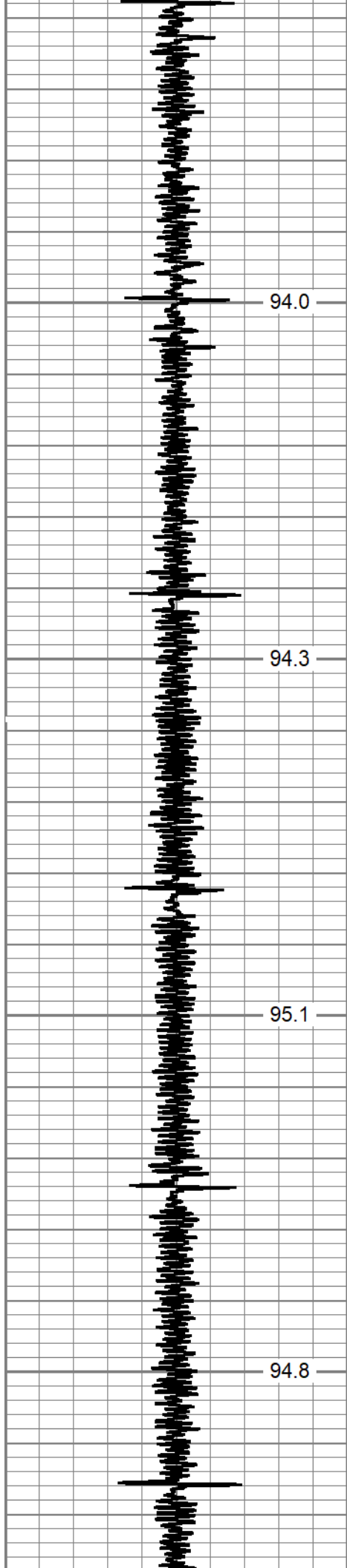
3250

3300

3350

3400





94.0

94.3

95.1

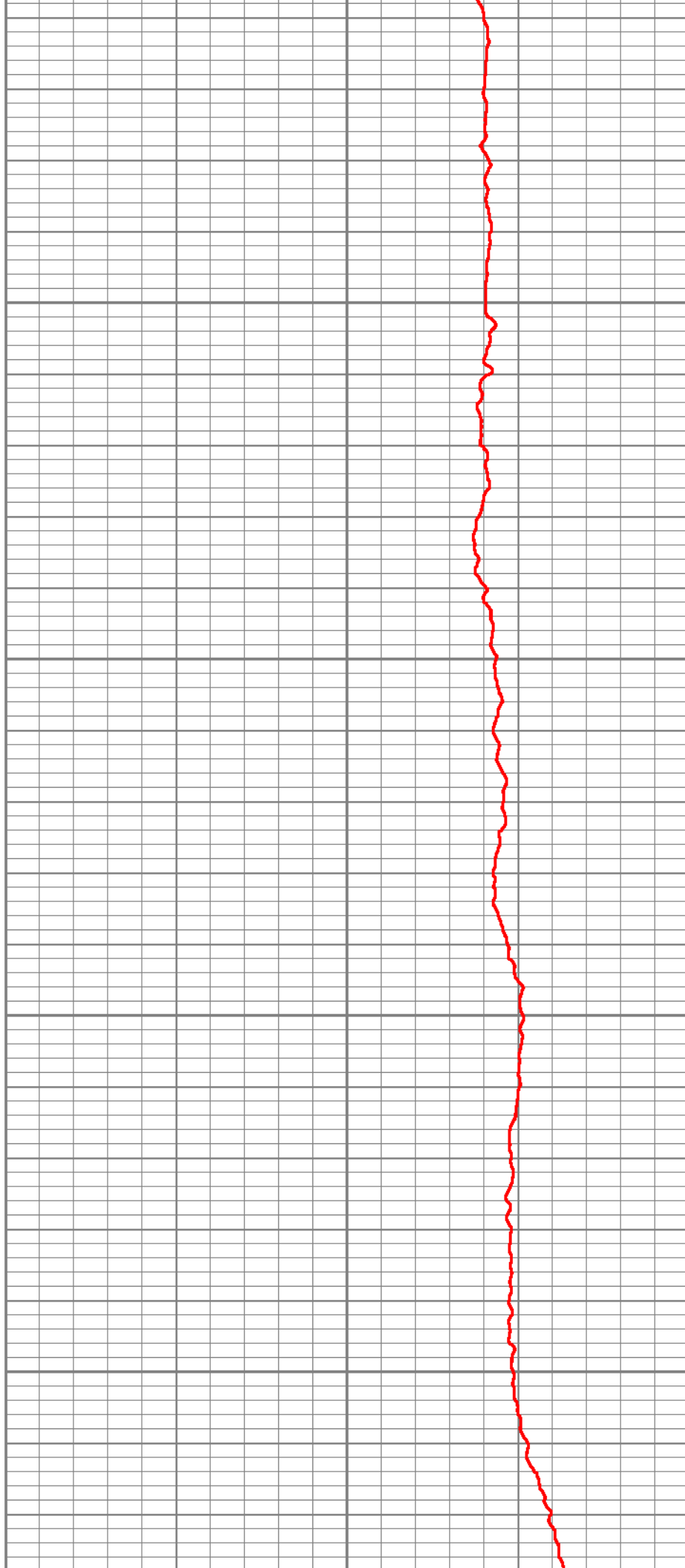
94.8

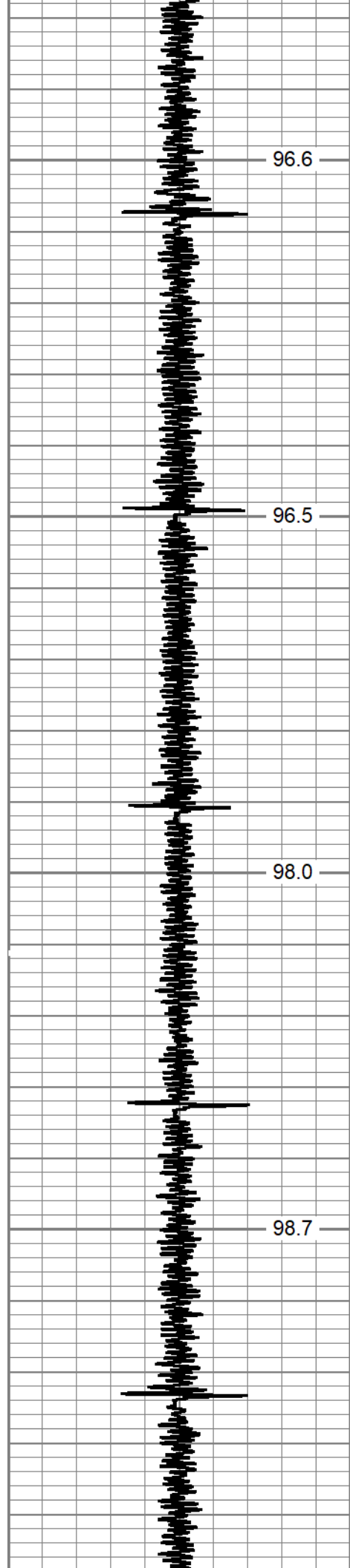
3450

3500

3550

3600



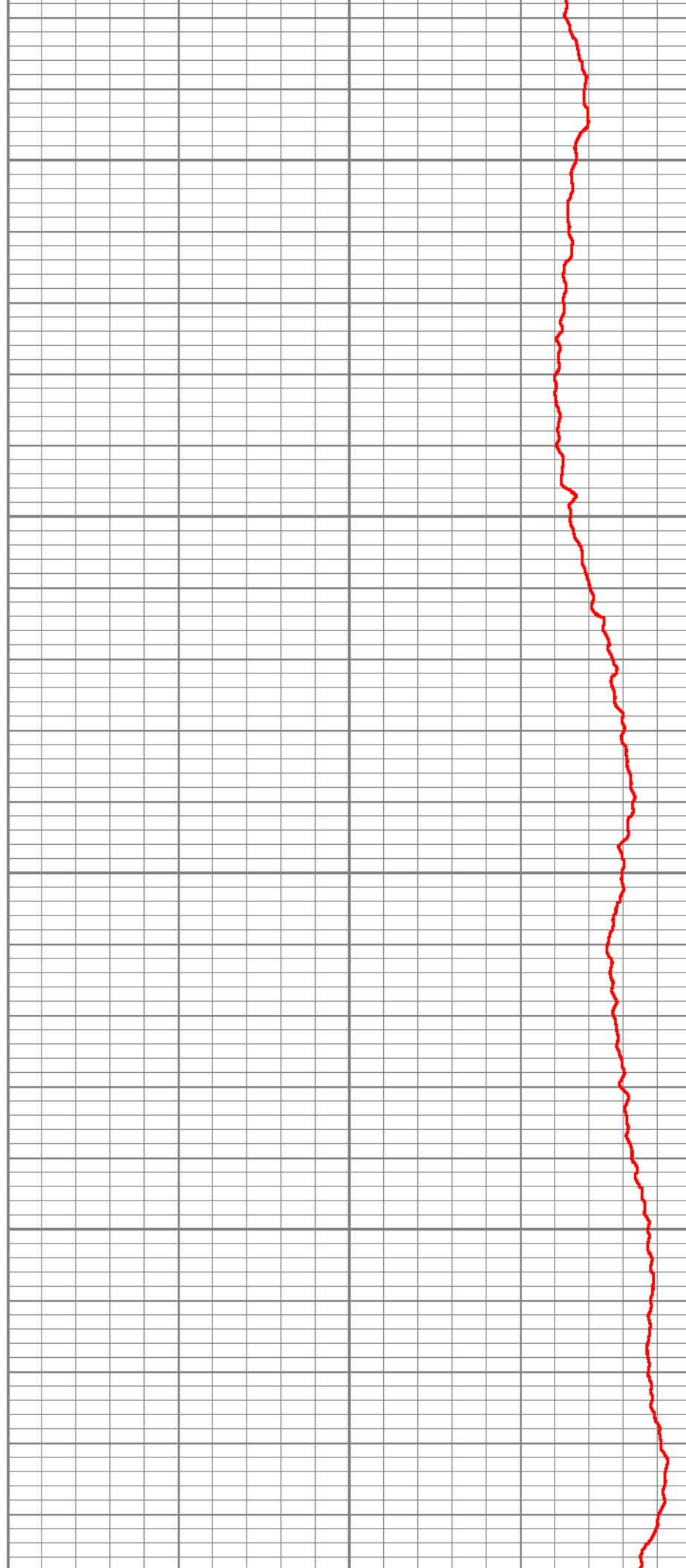


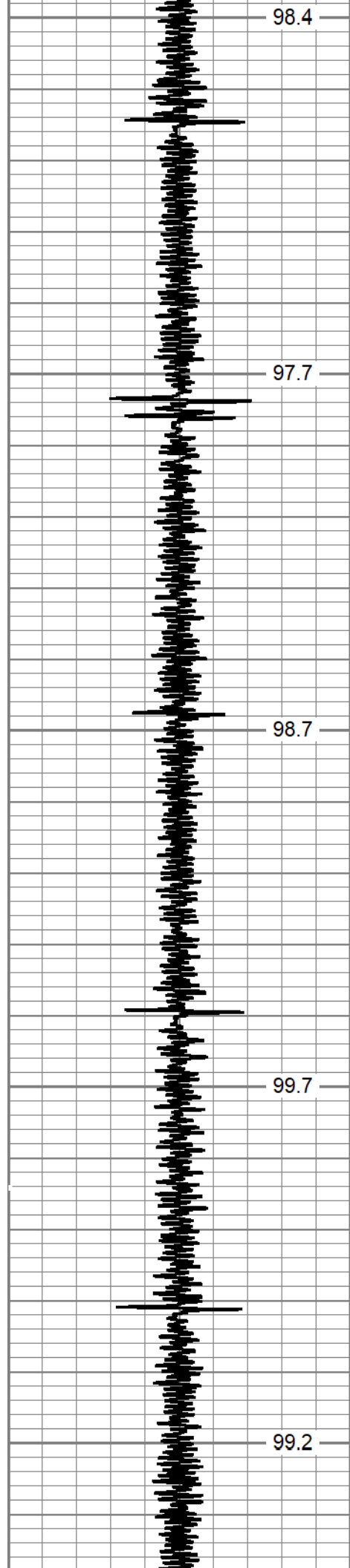
3650

3700

3750

3800





3850

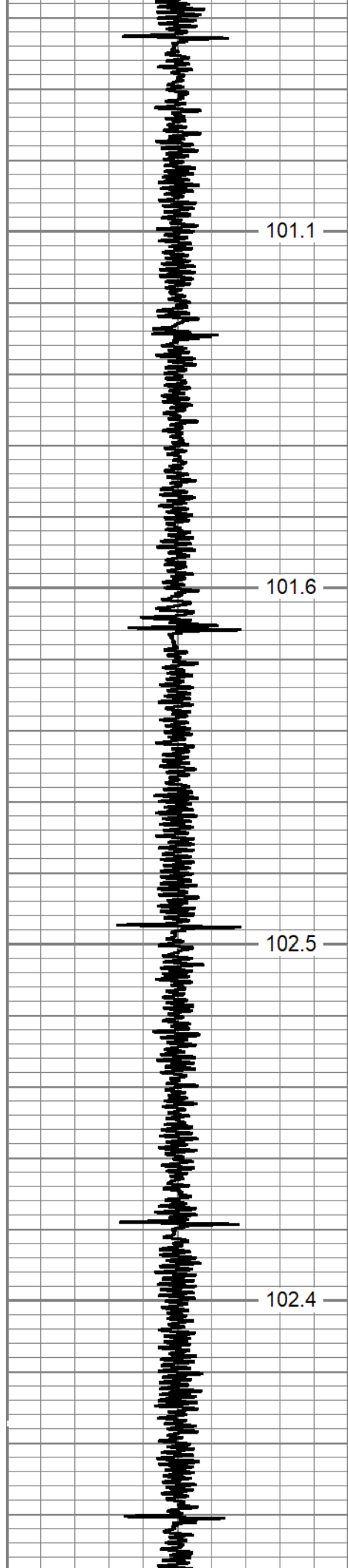
3900

3950

4000

4050



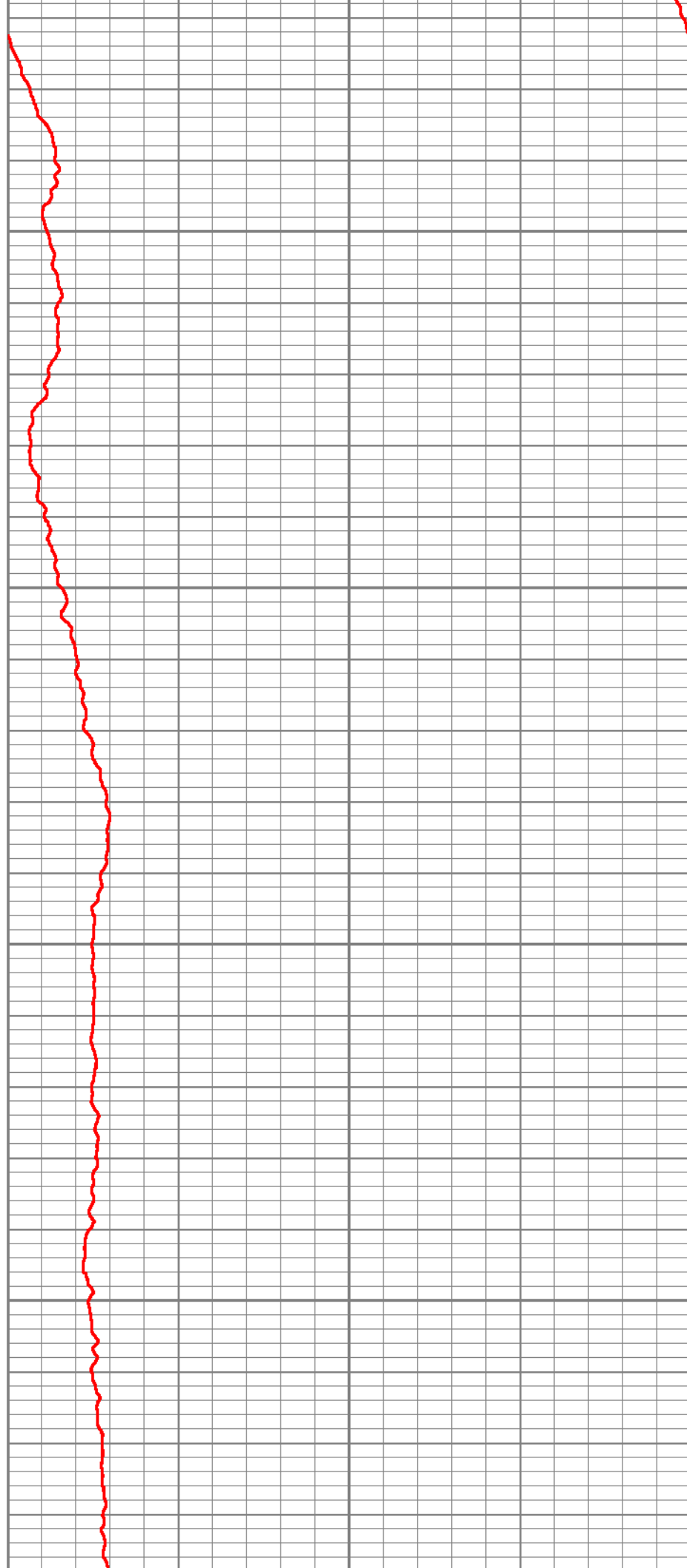


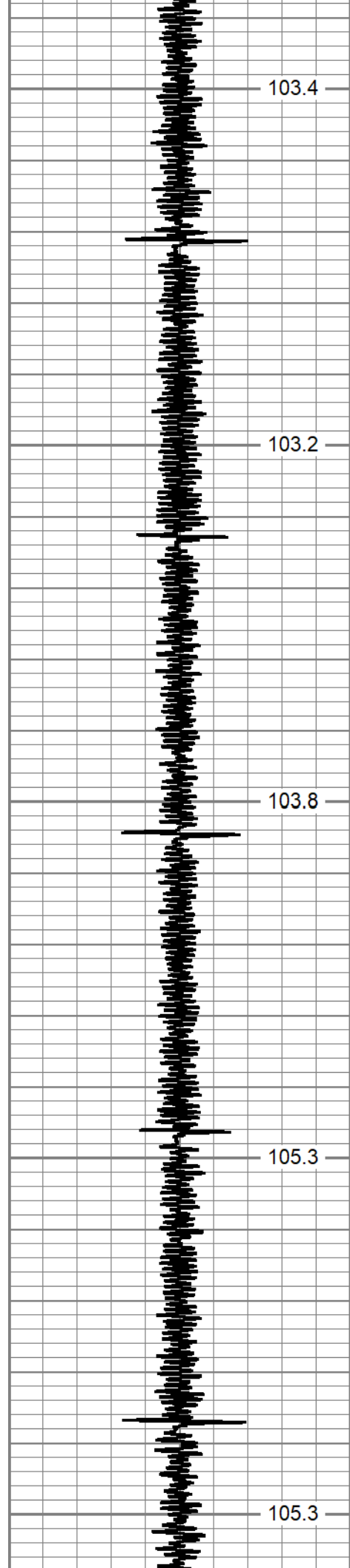
4100

4150

4200

4250





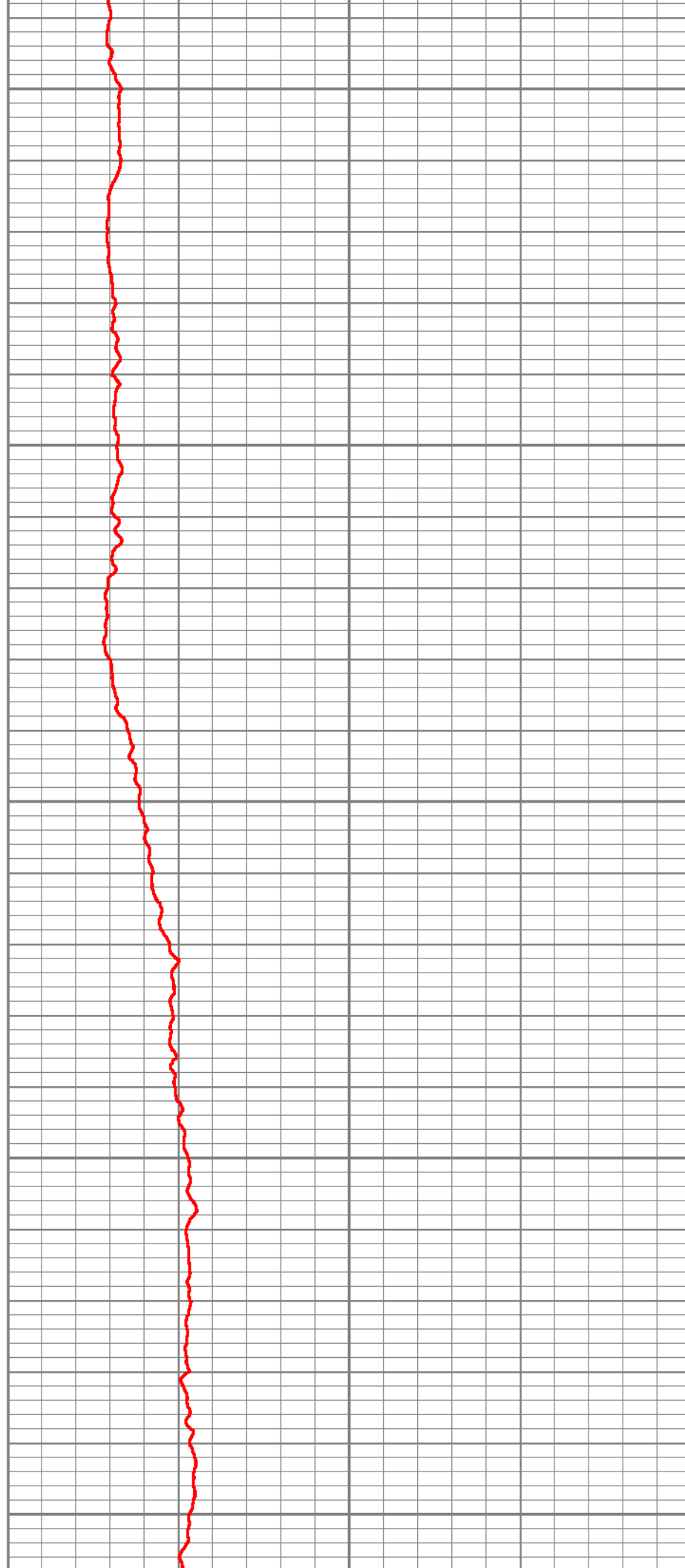
4300

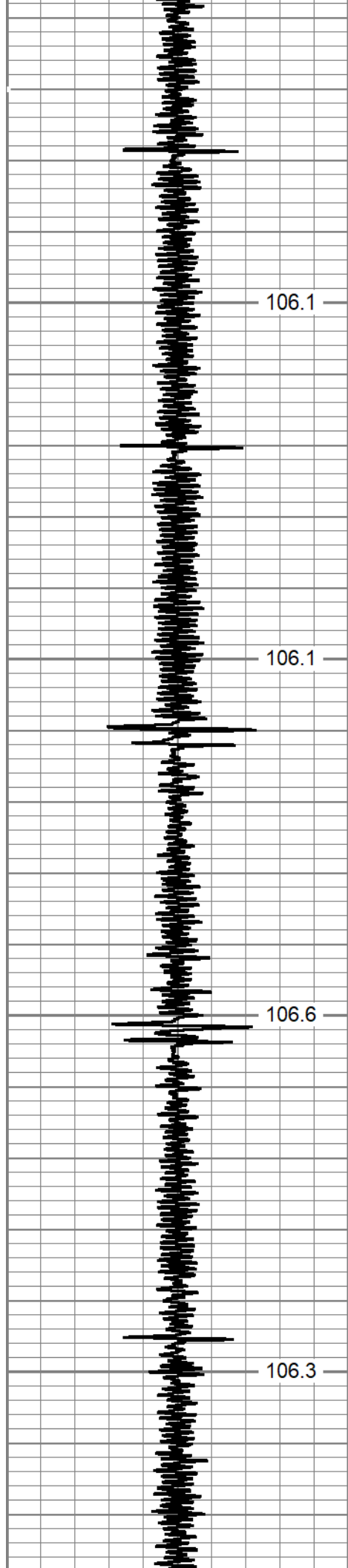
4350

4400

4450

4500





106.1

106.1

106.6

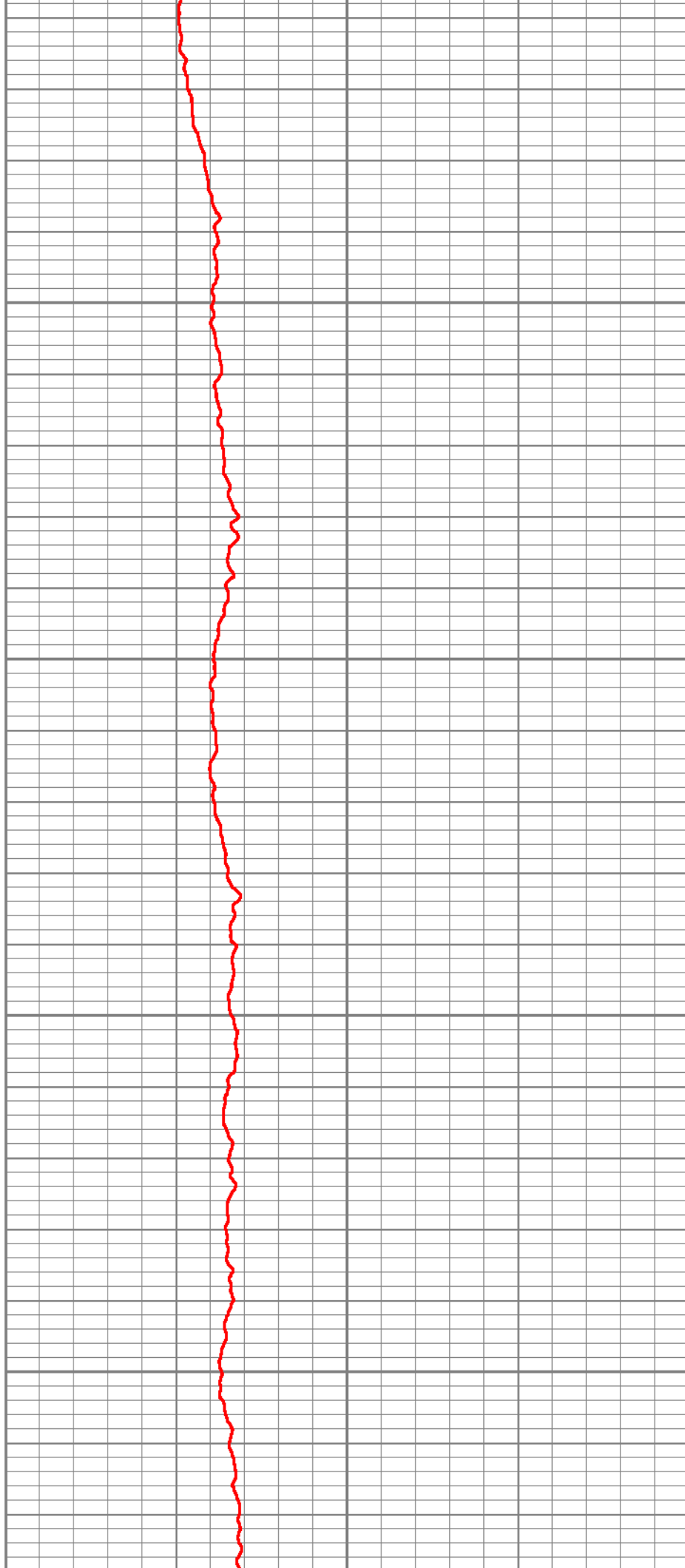
106.3

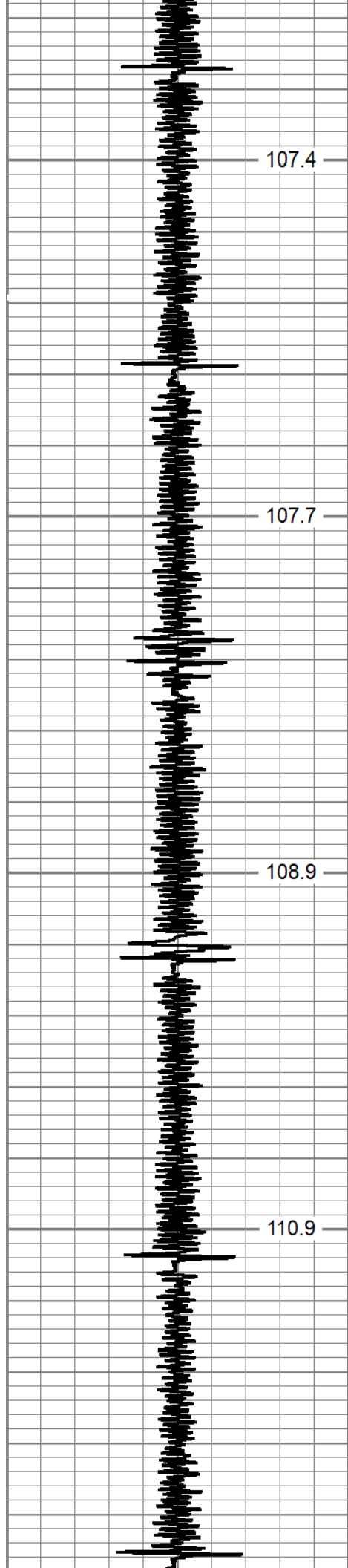
4550

4600

4650

4700





107.4

107.7

108.9

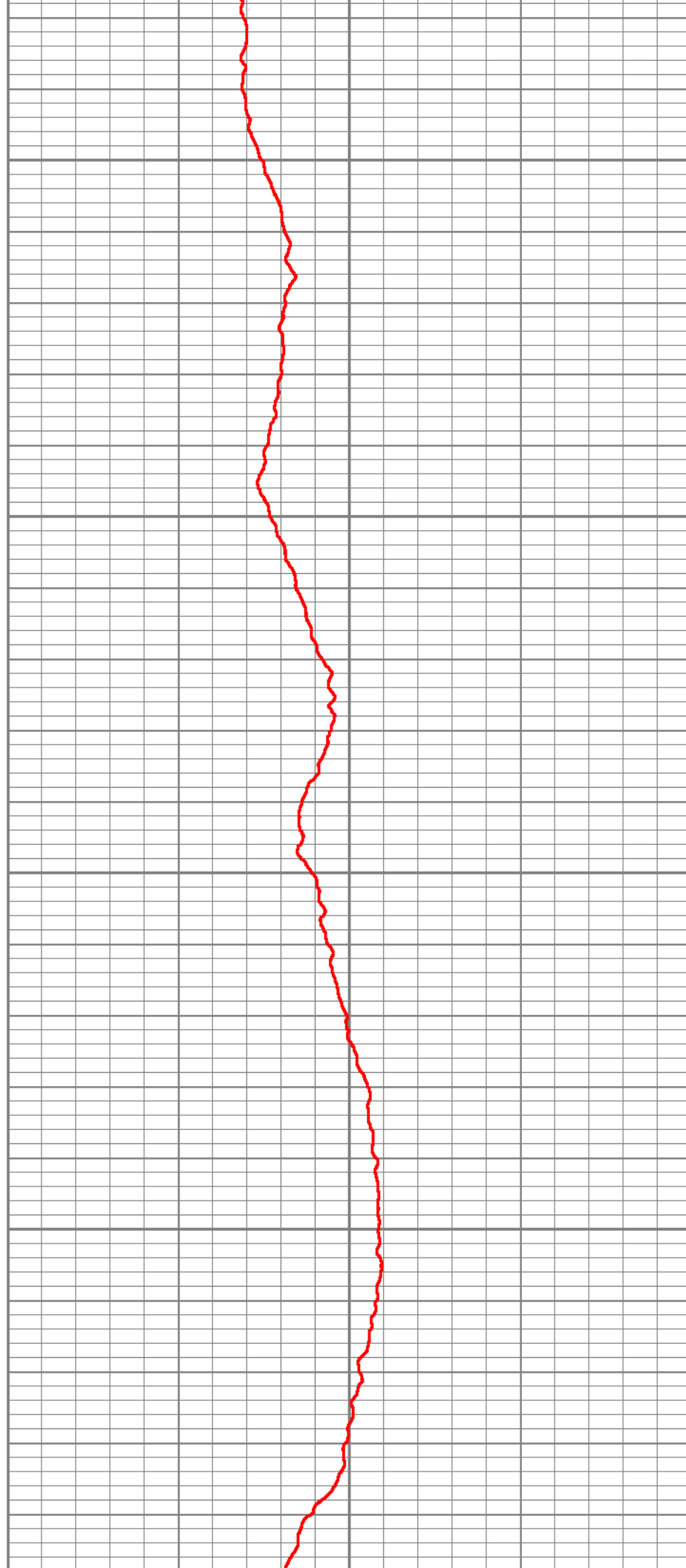
110.9

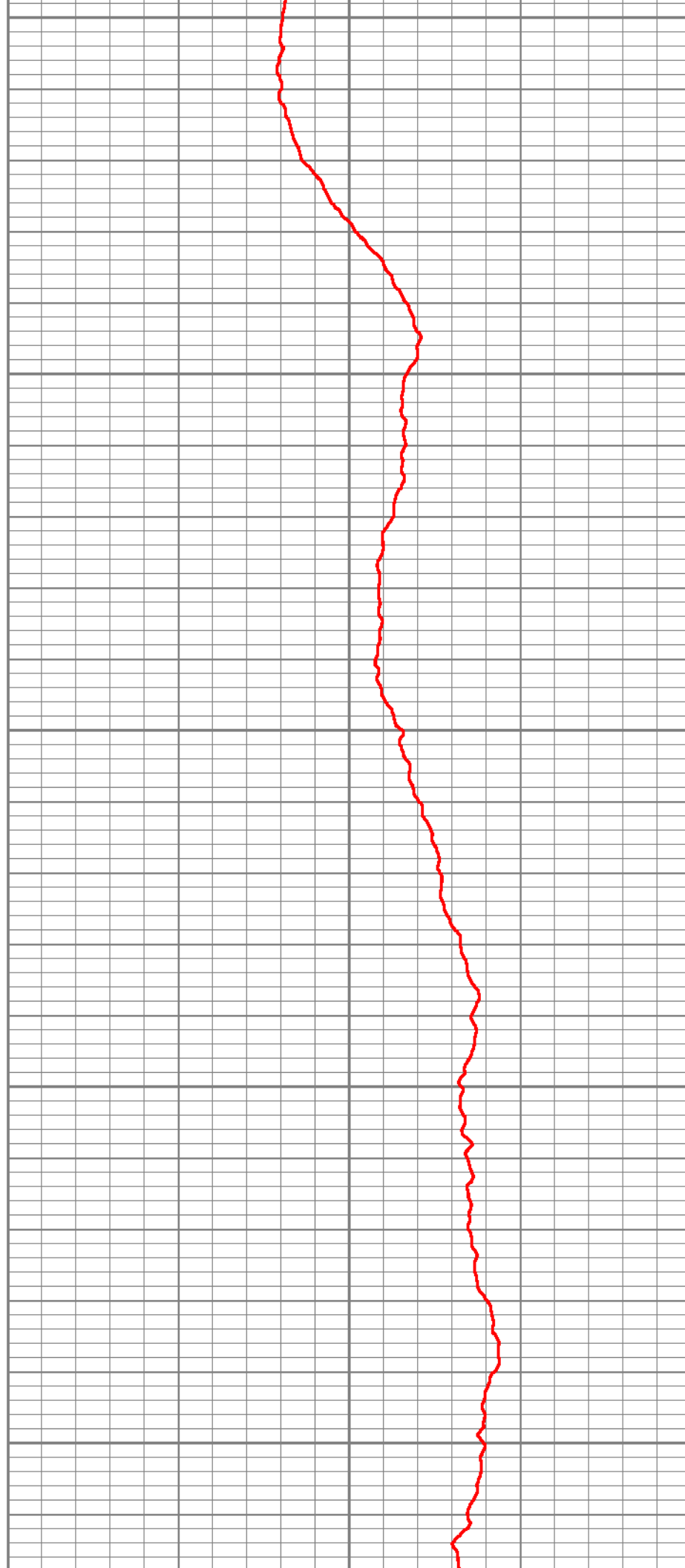
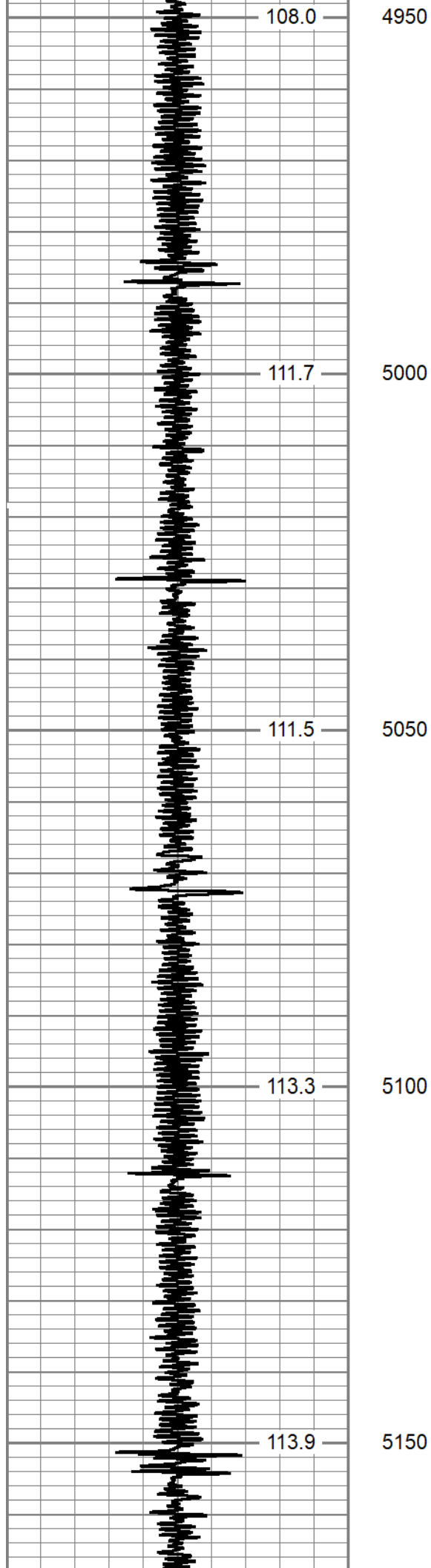
4750

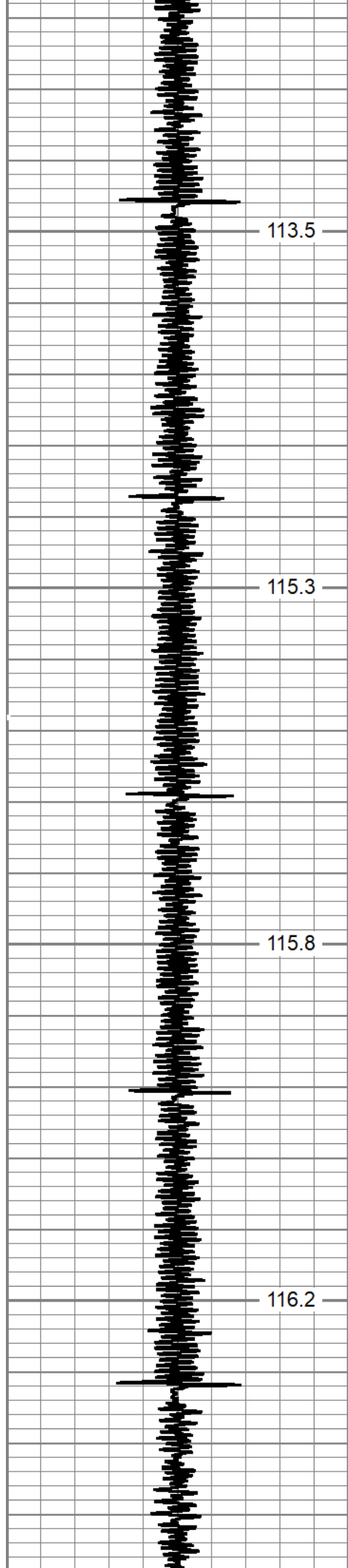
4800

4850

4900







113.5

115.3

115.8

116.2

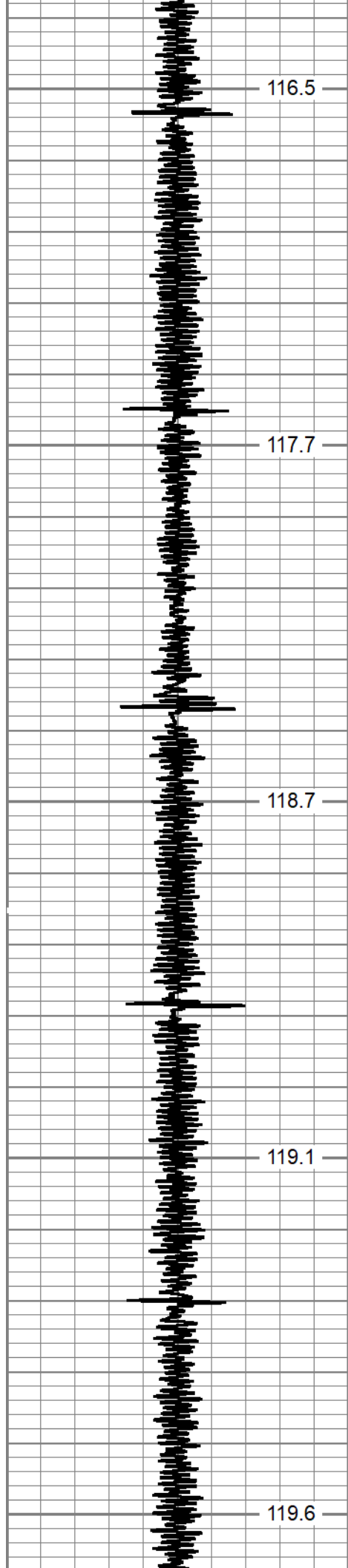
5200

5250

5300

5350





116.5

117.7

118.7

119.1

119.6

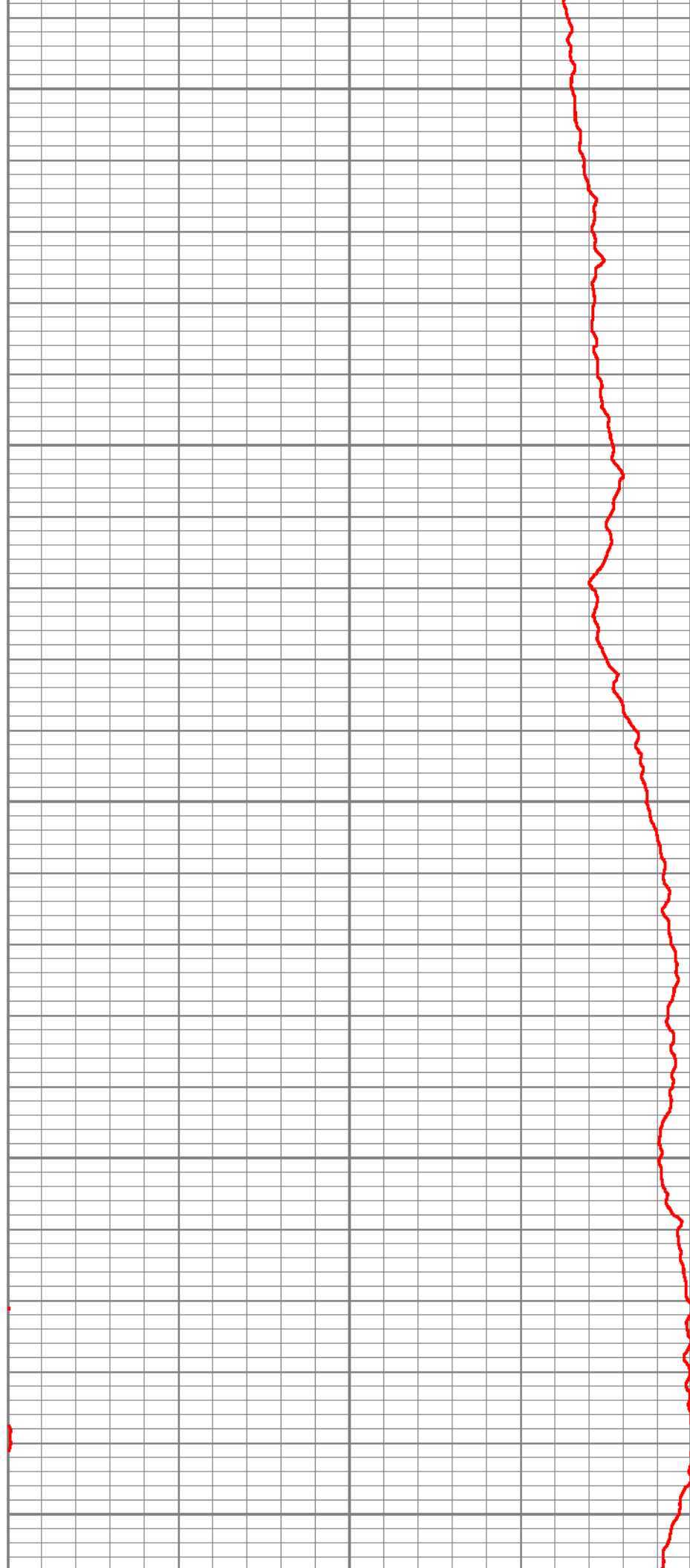
5400

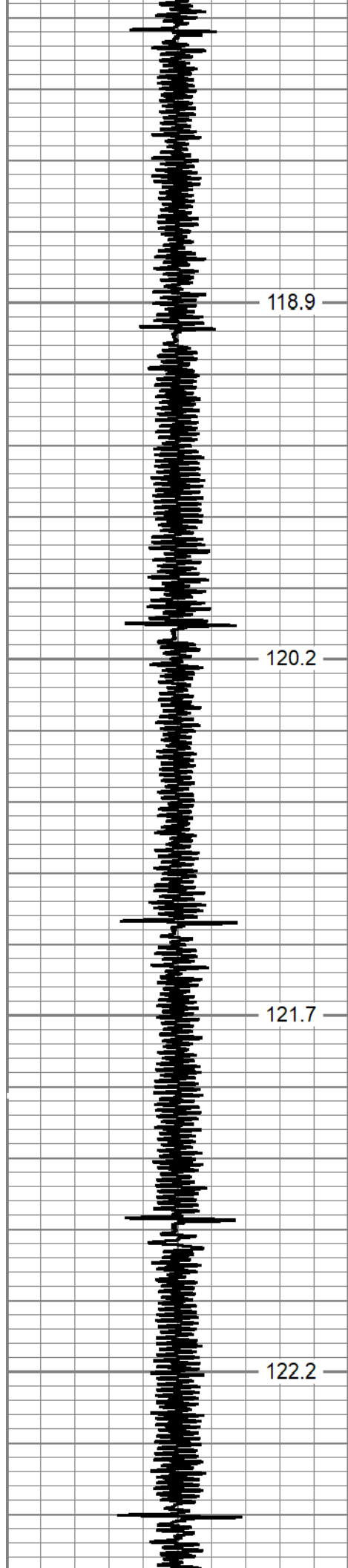
5450

5500

5550

5600



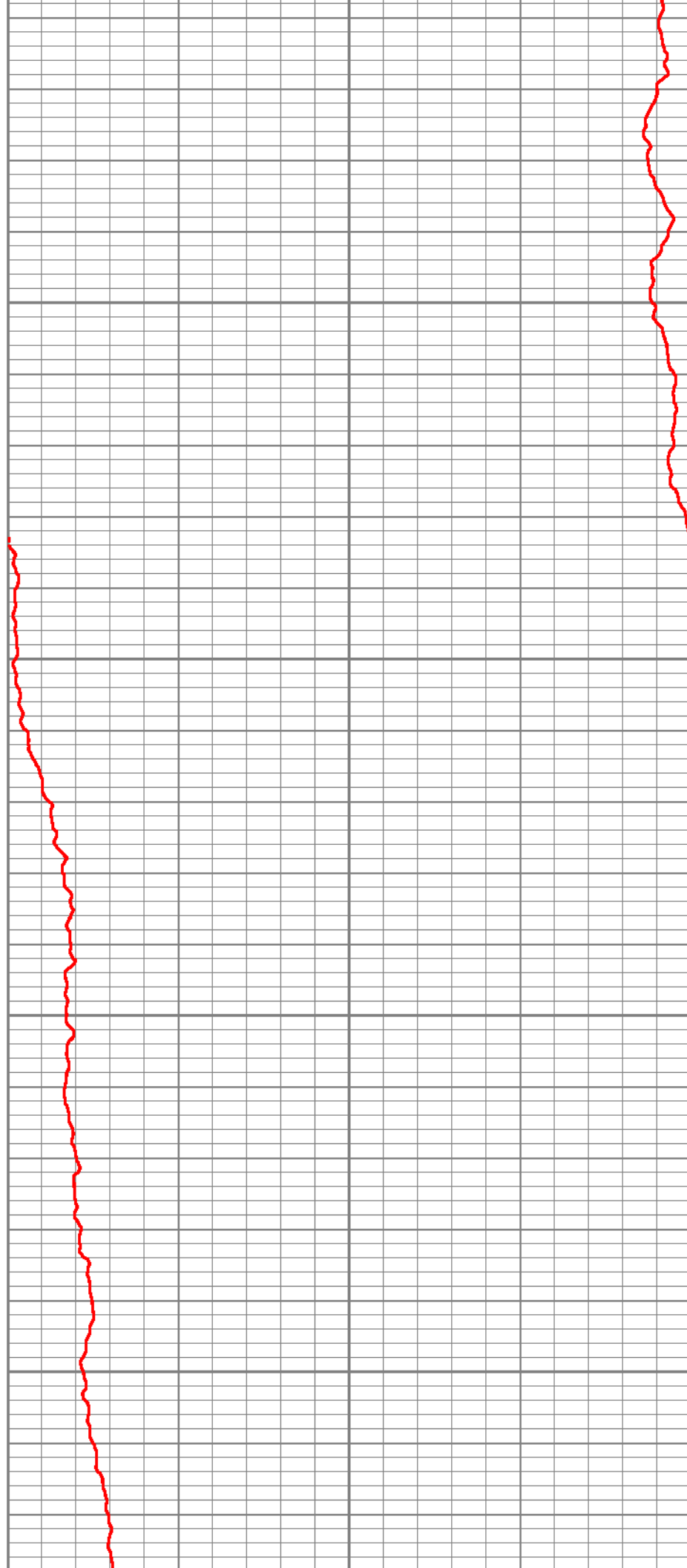


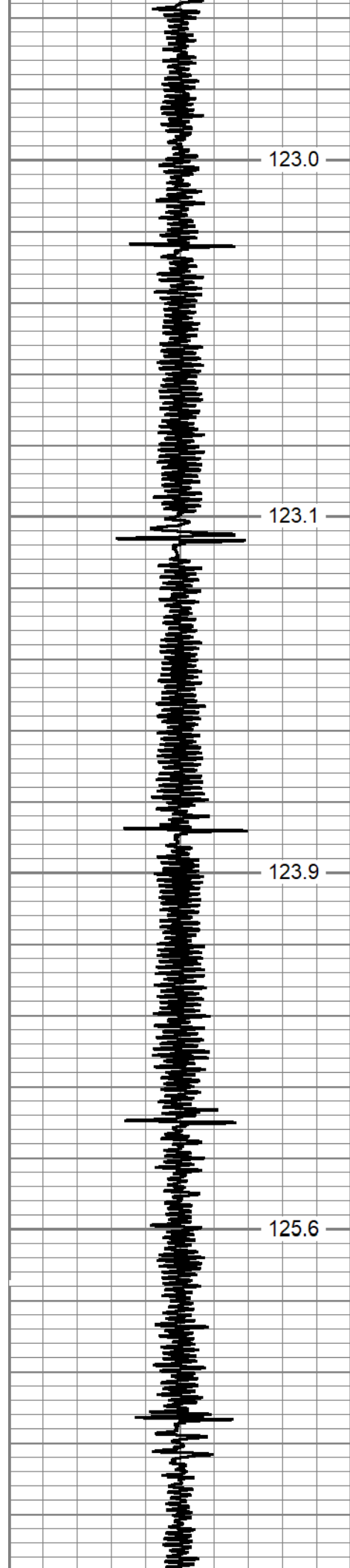
5650

5700

5750

5800



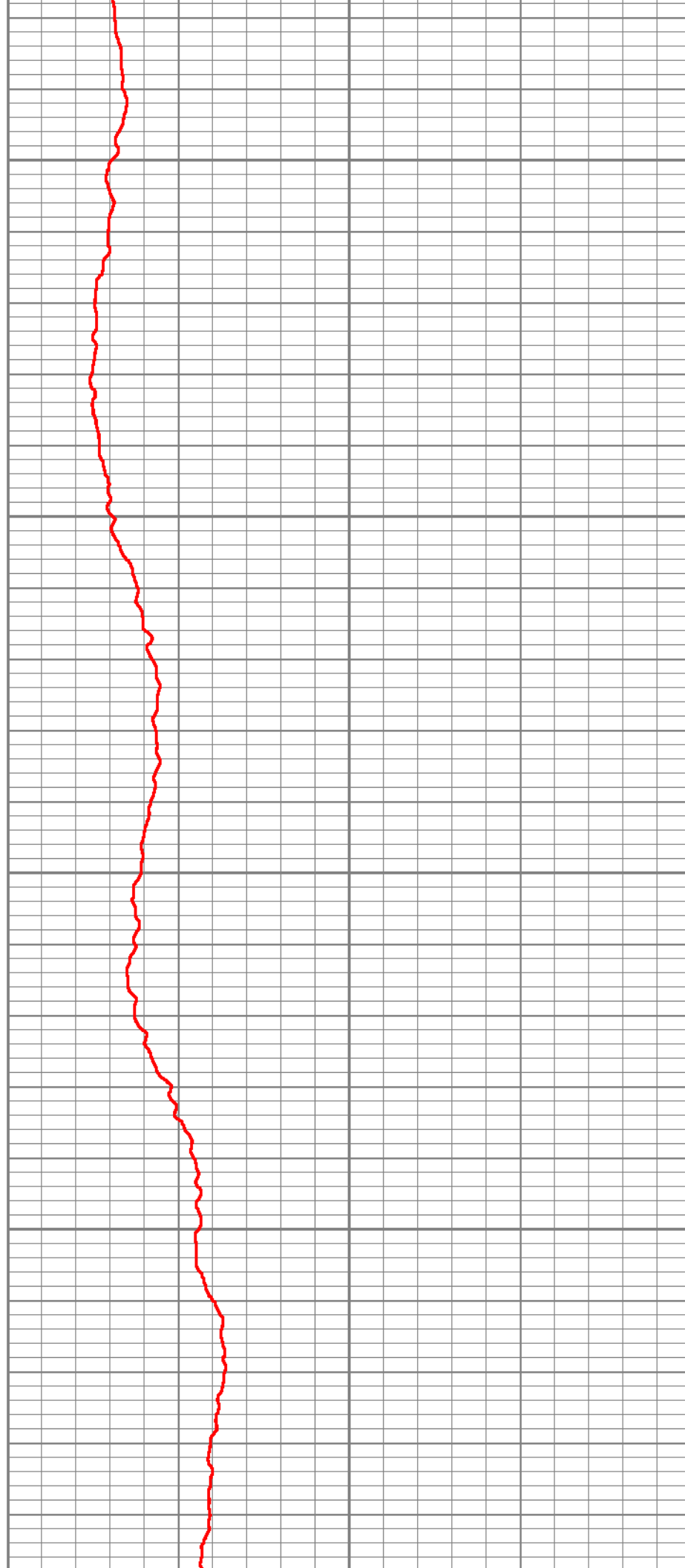


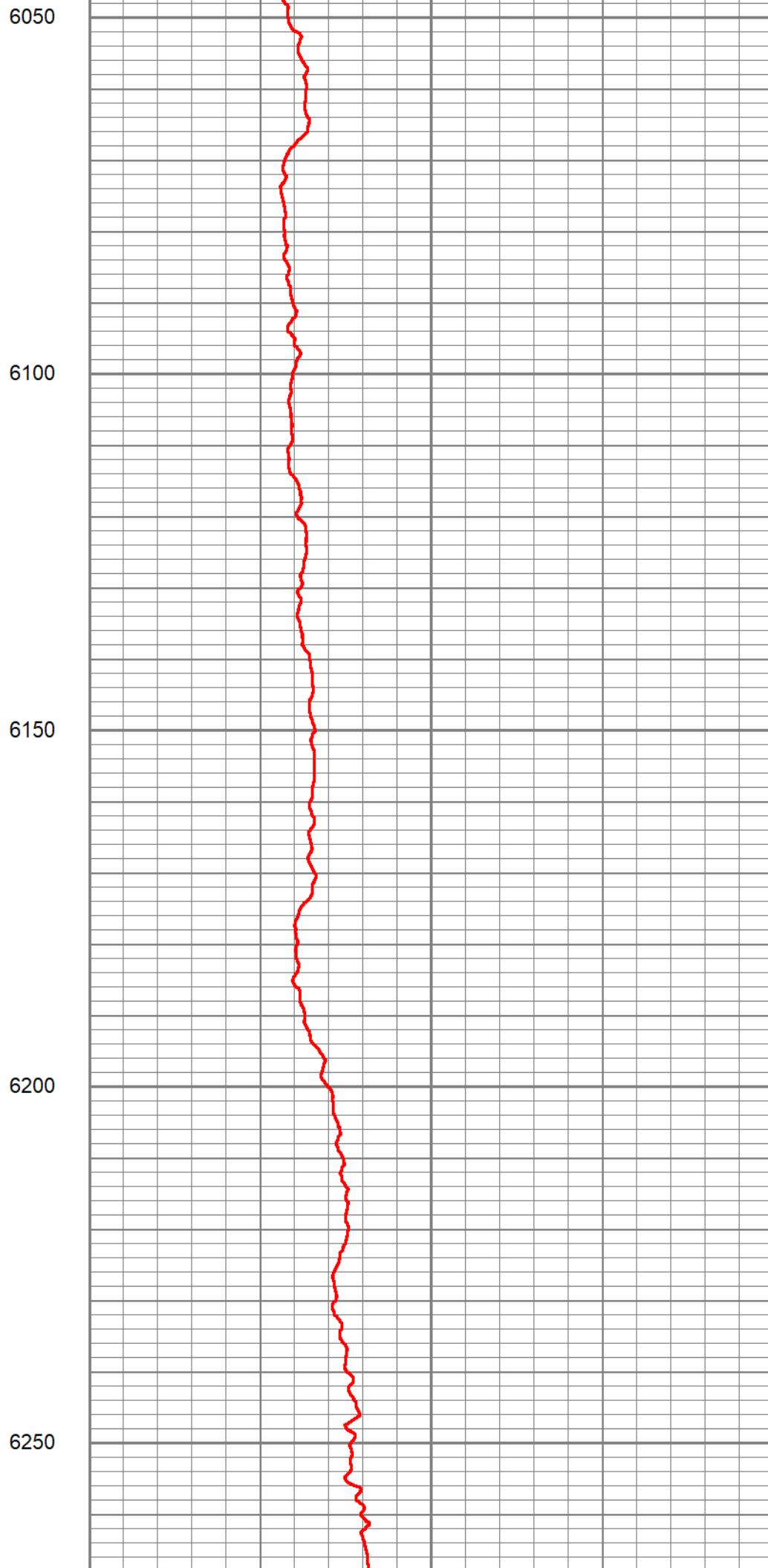
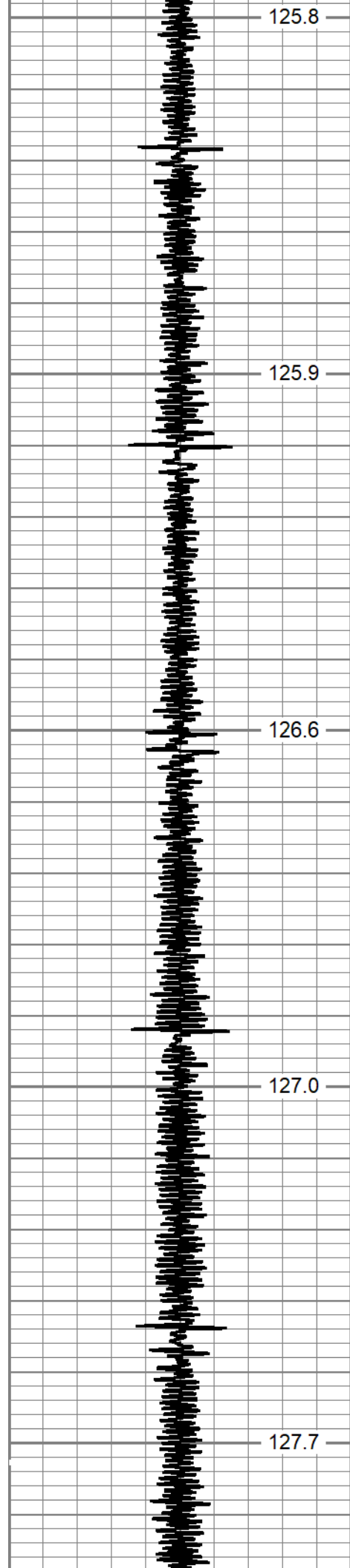
5850

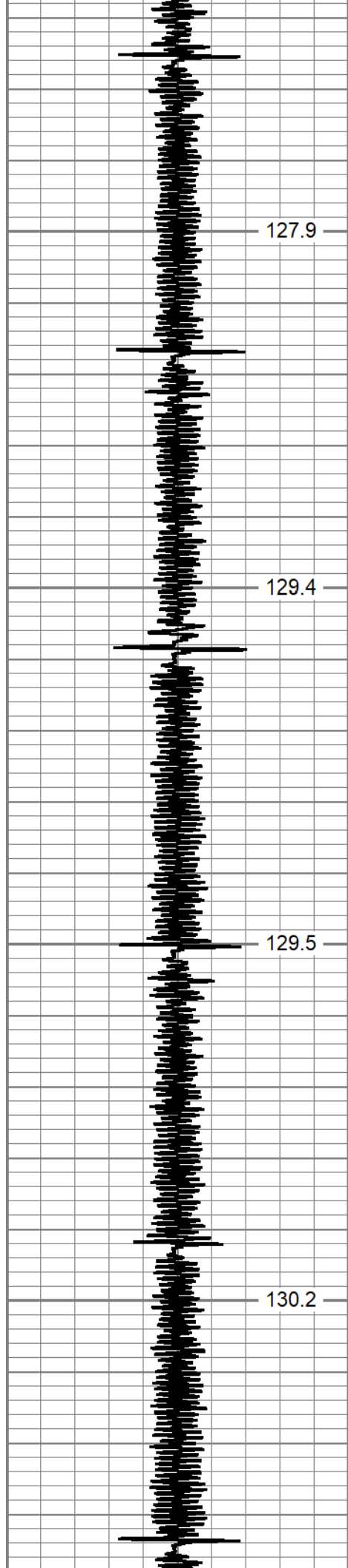
5900

5950

6000







127.9

129.4

129.5

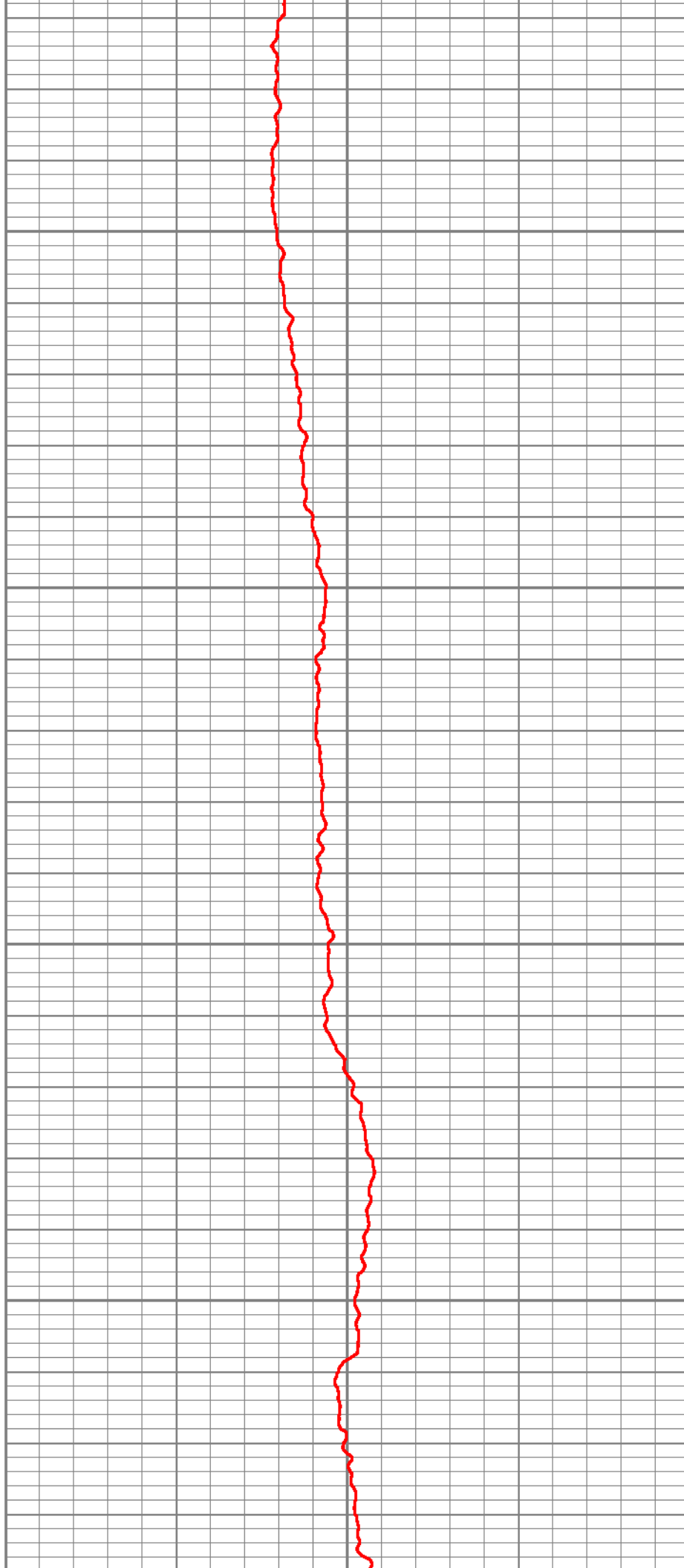
130.2

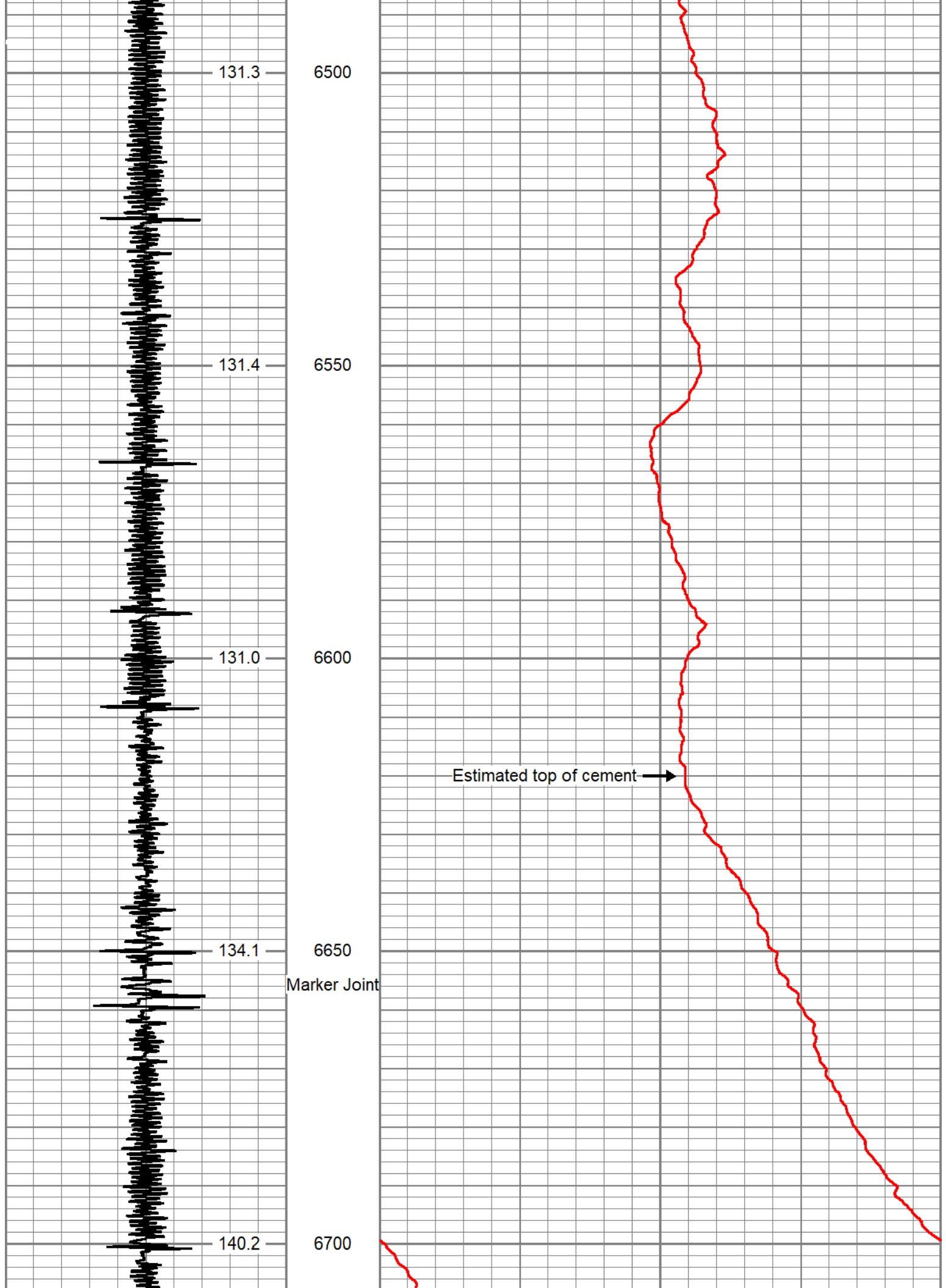
6300

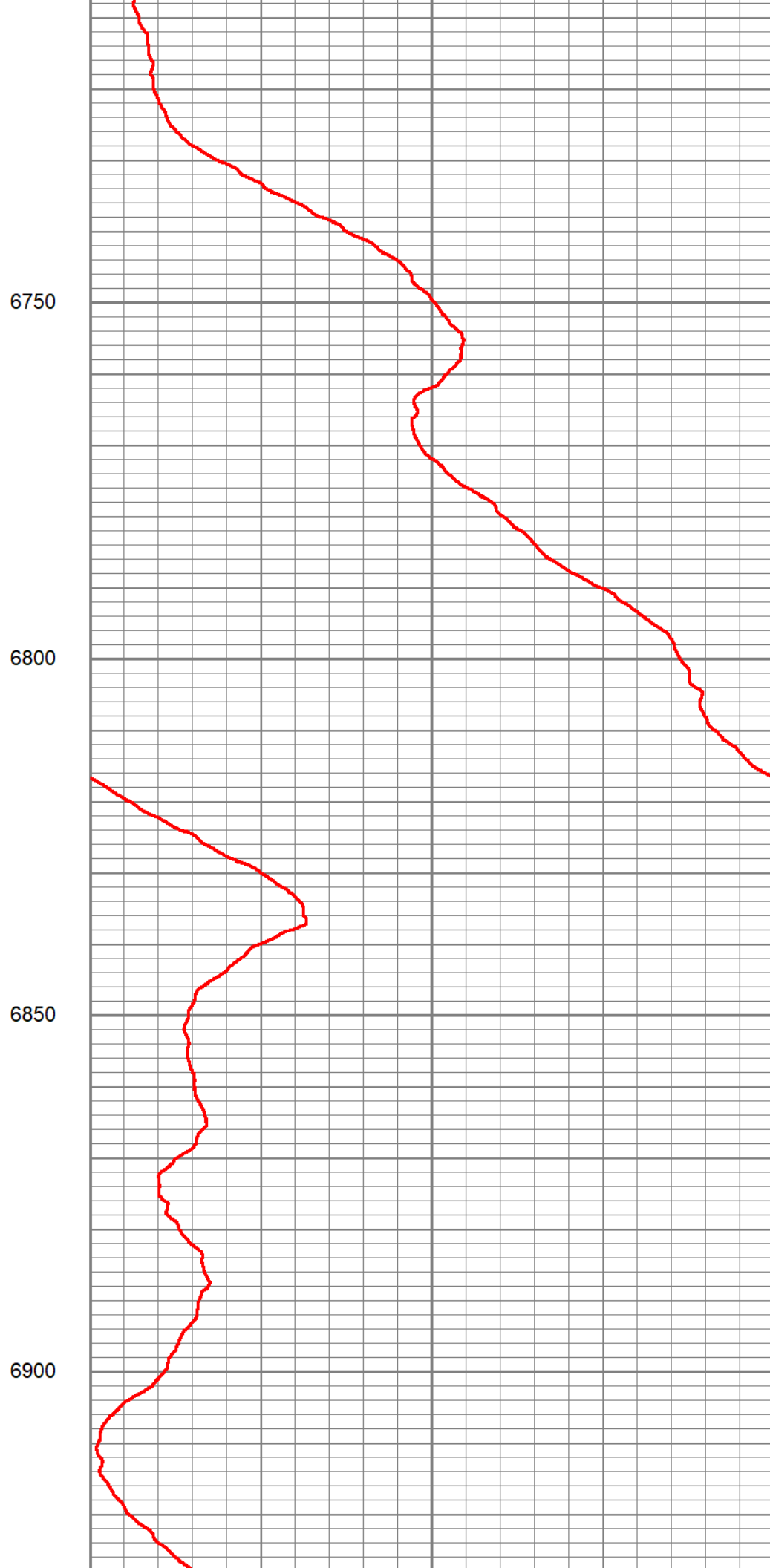
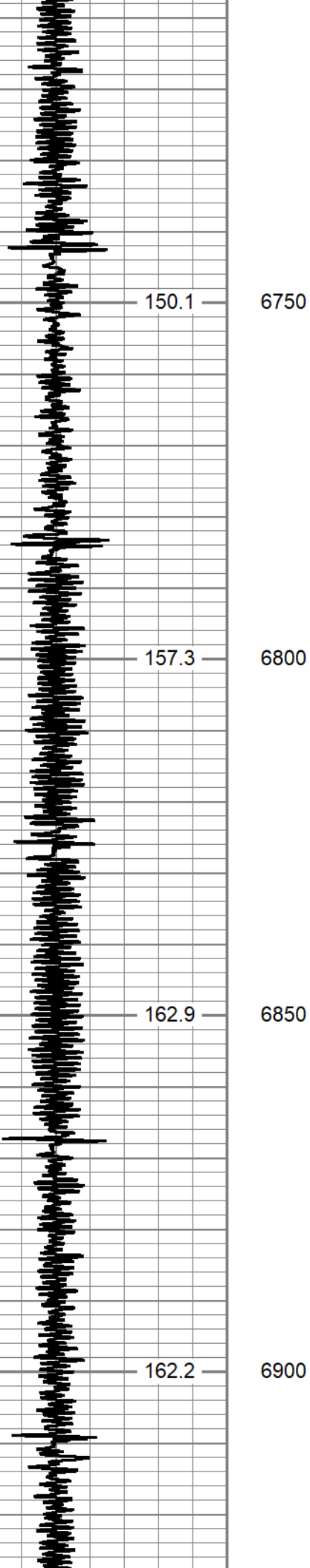
6350

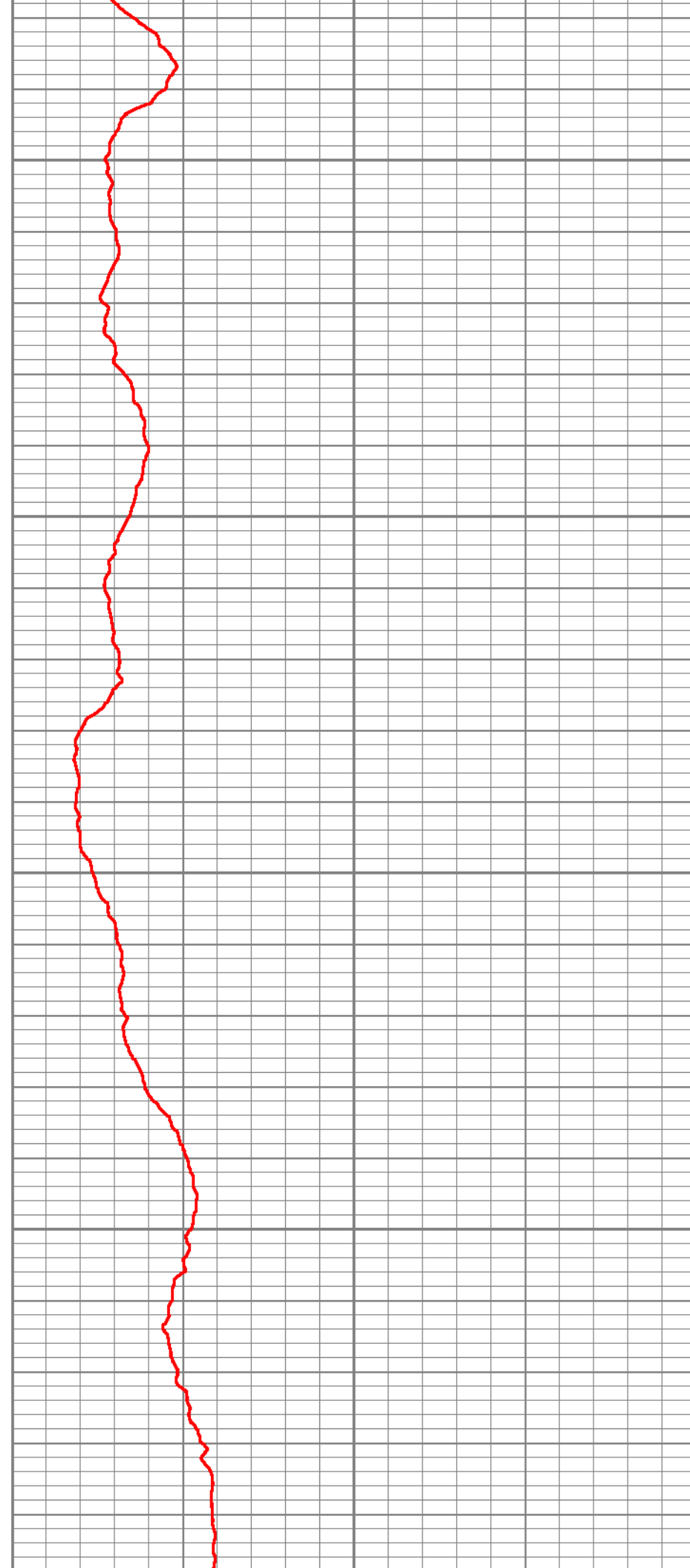
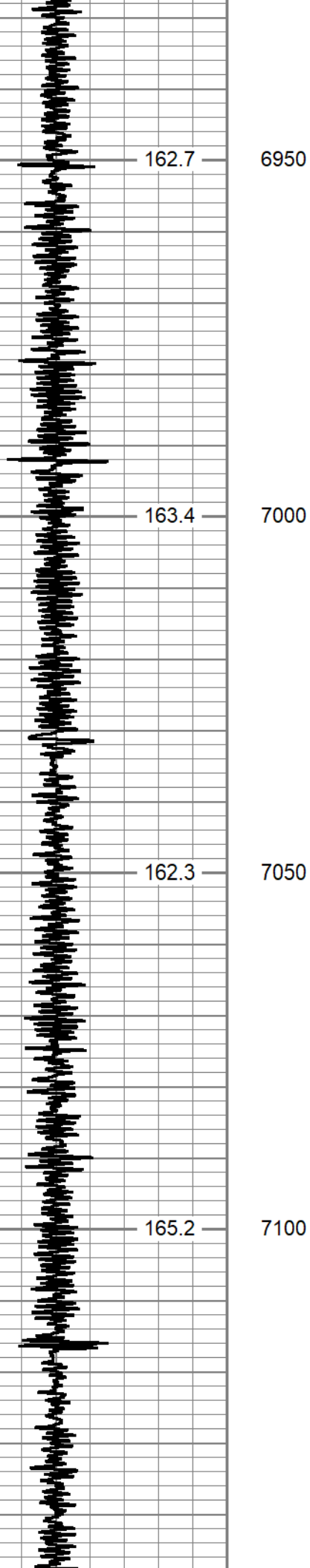
6400

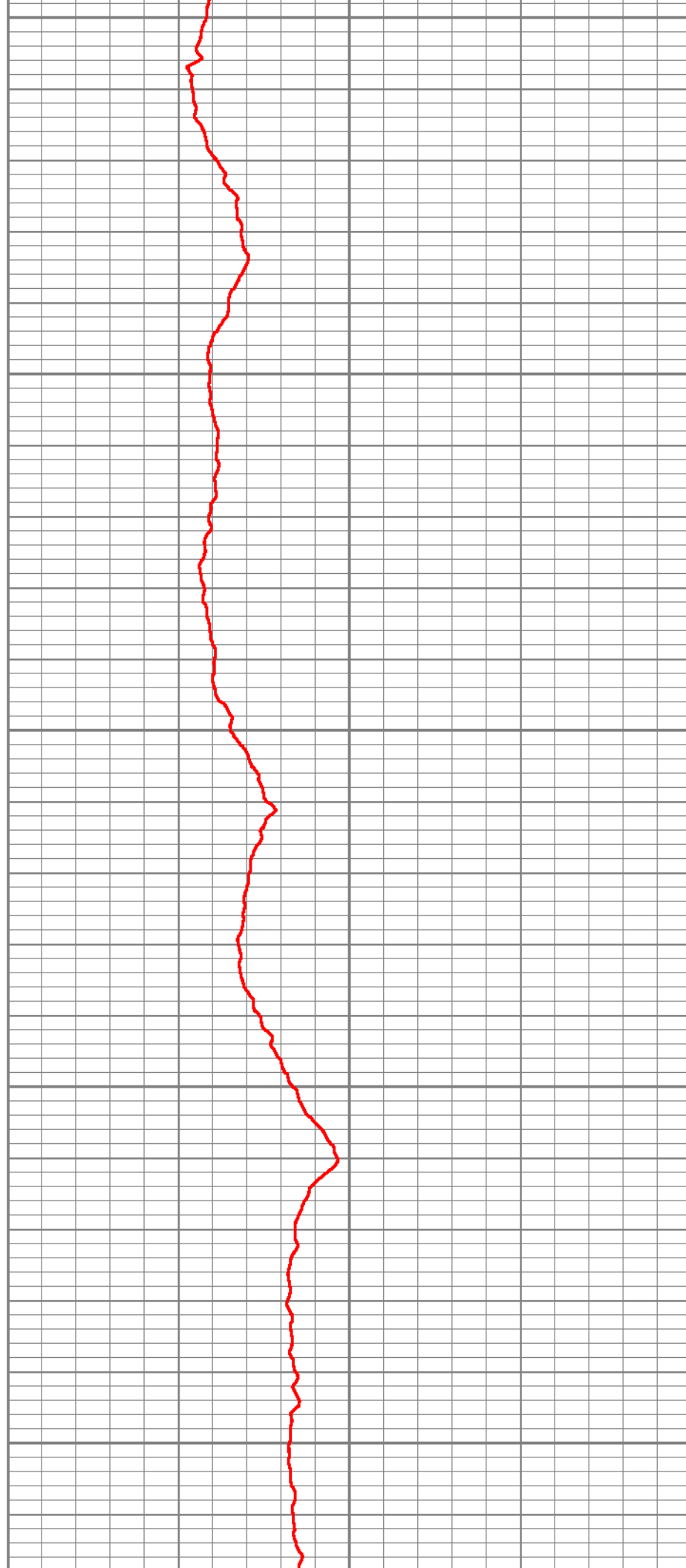
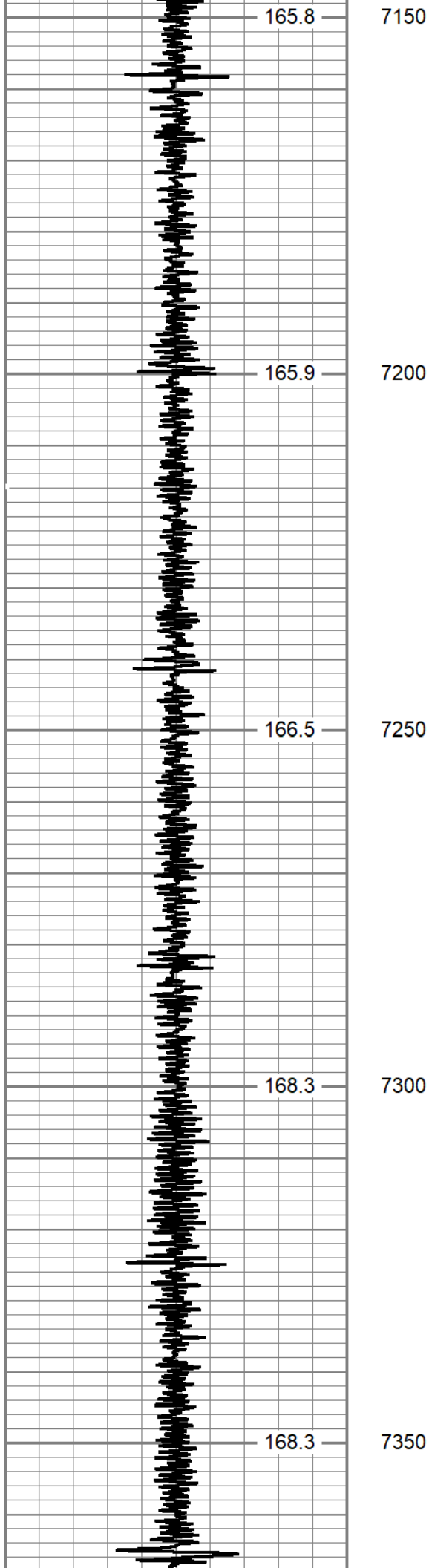
6450

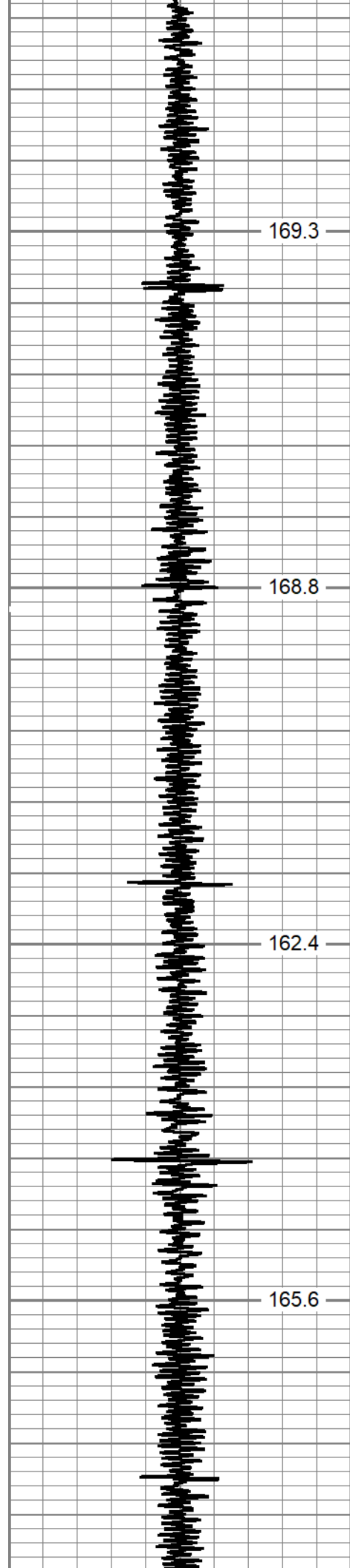










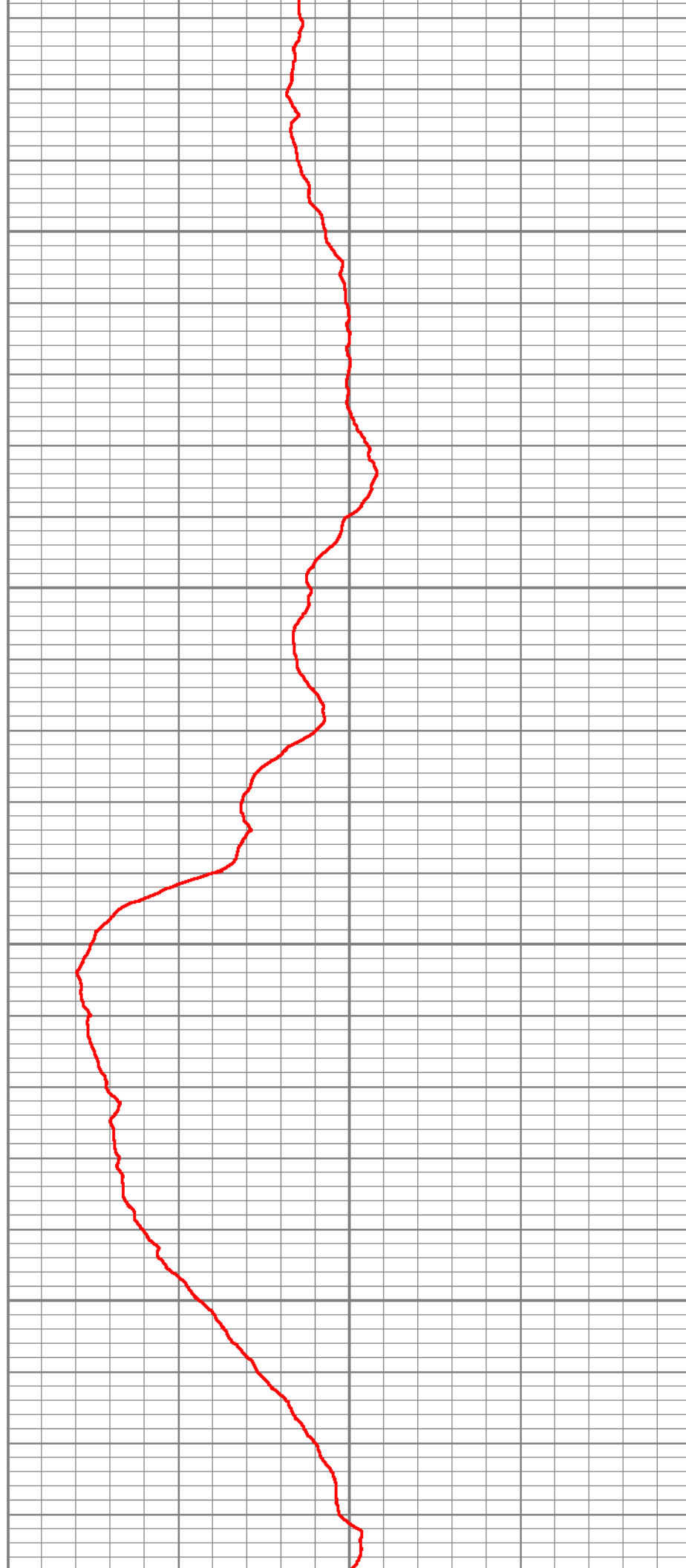


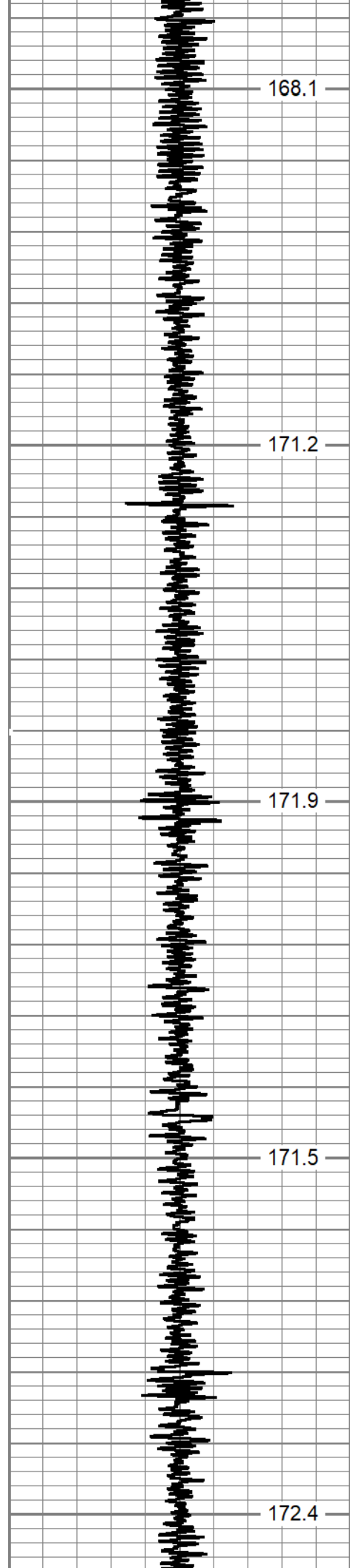
7400

7450

7500

7550





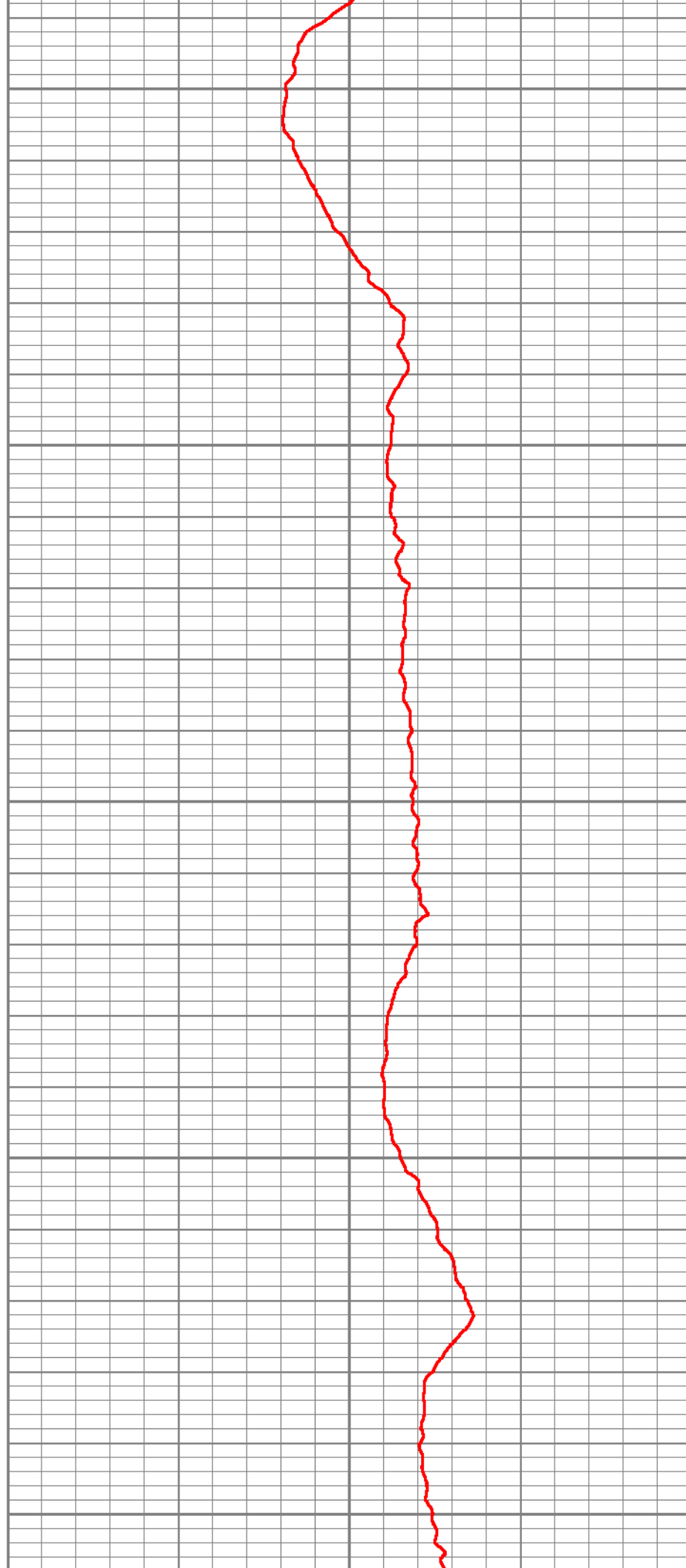
7600

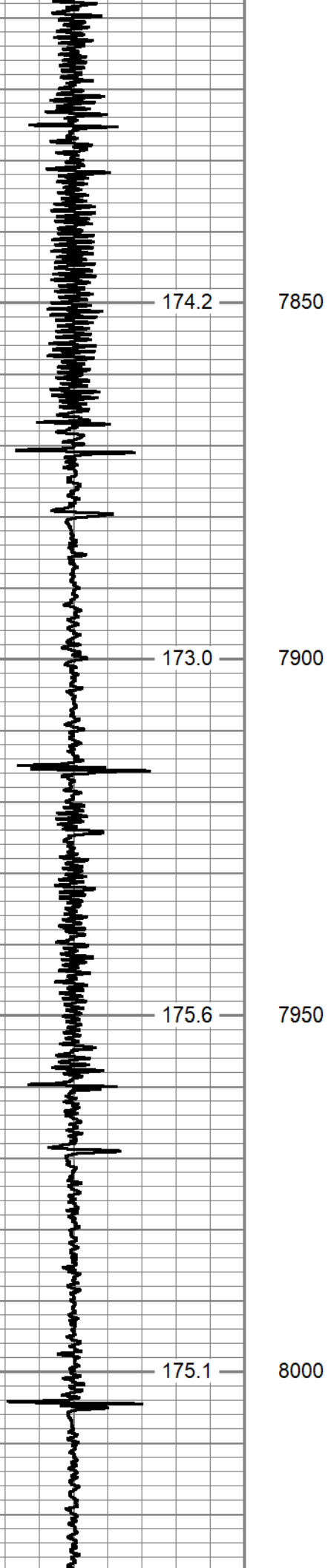
7650

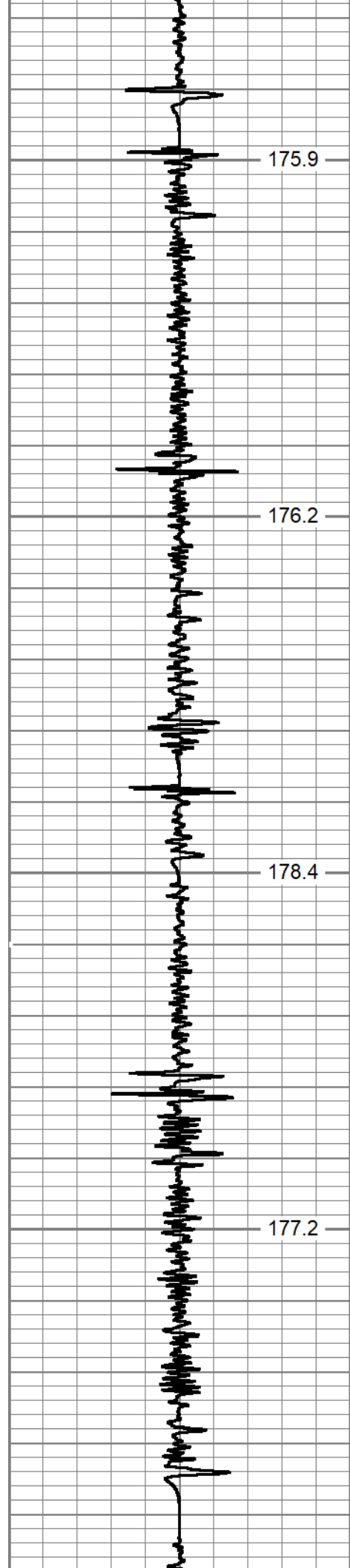
7700

7750

7800







175.9

176.2

178.4

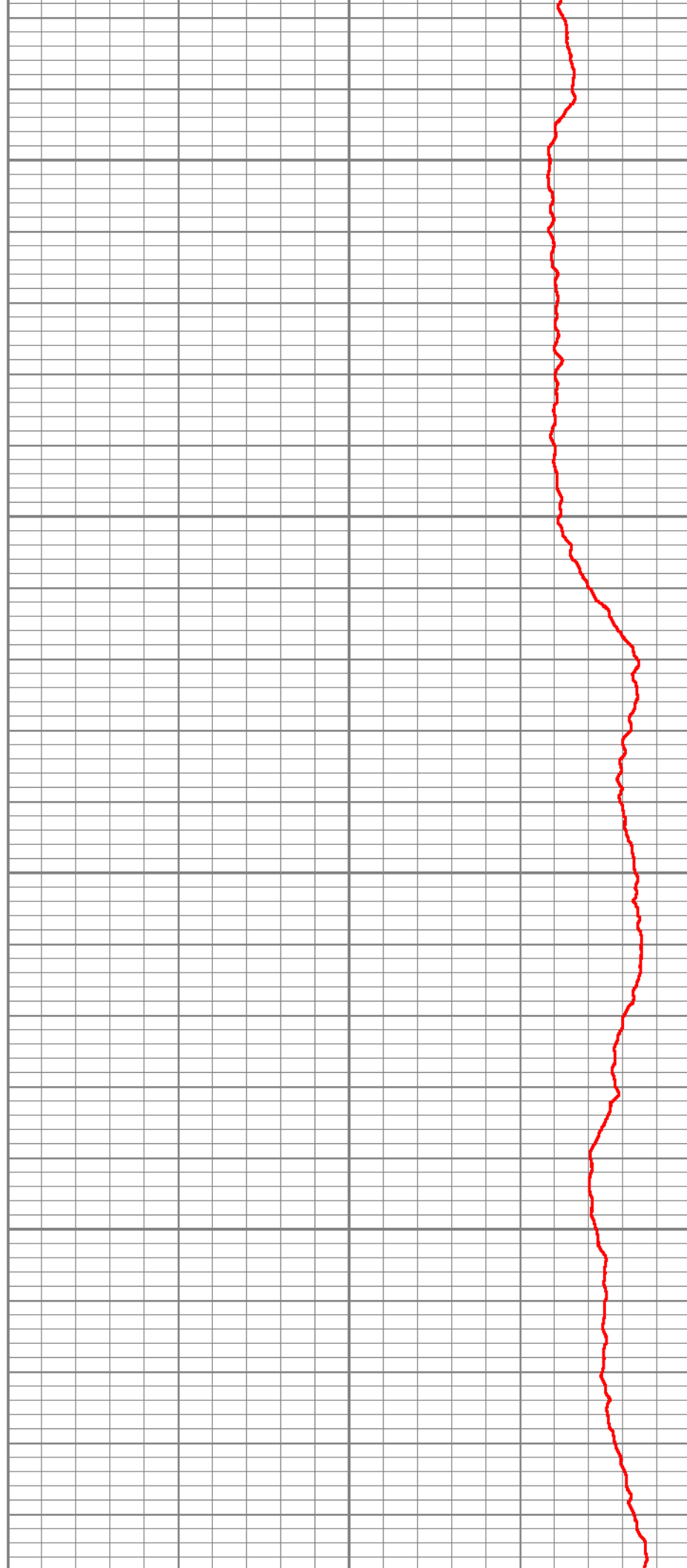
177.2

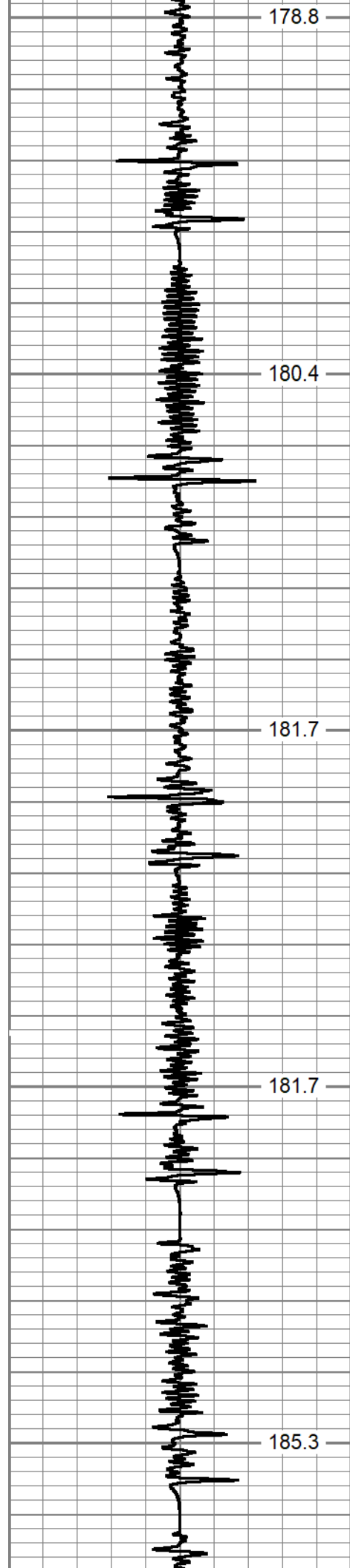
8050

8100

8150

8200





8250

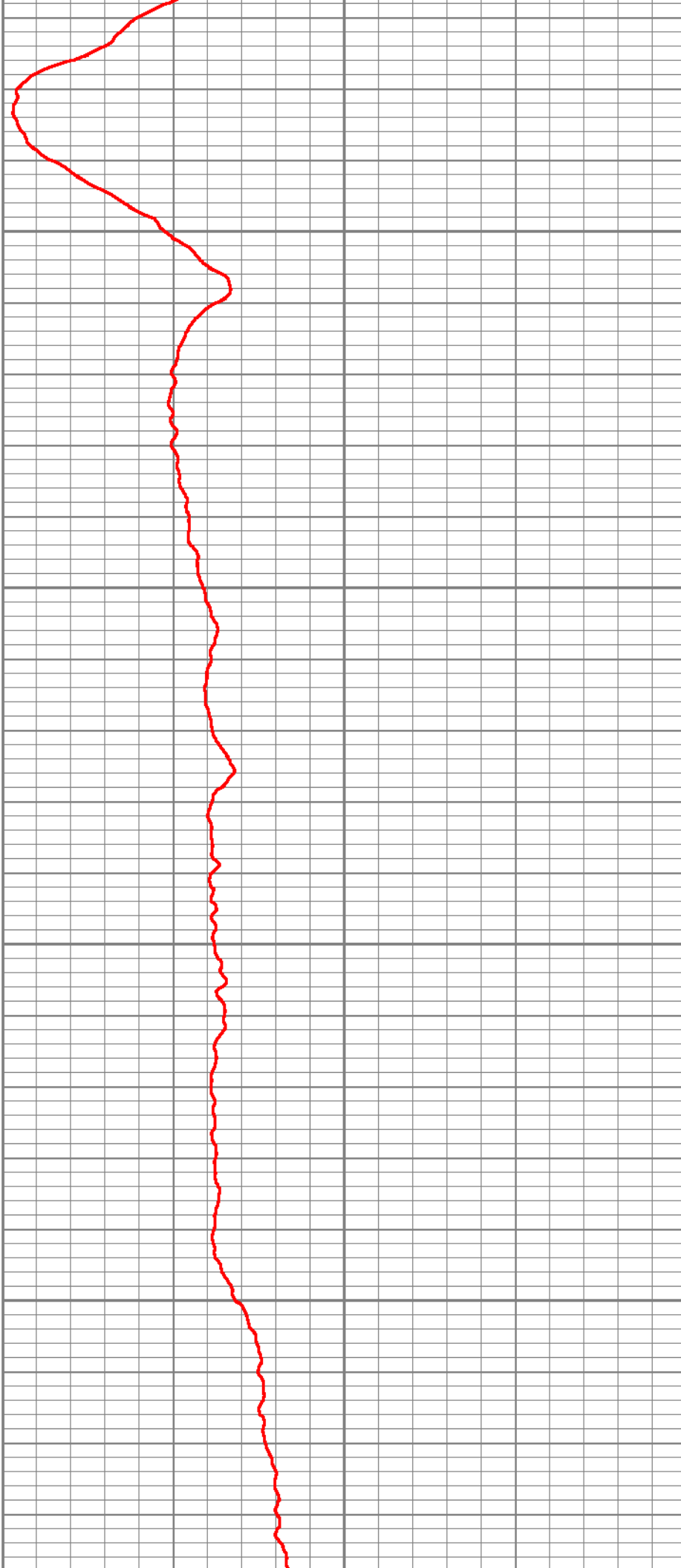
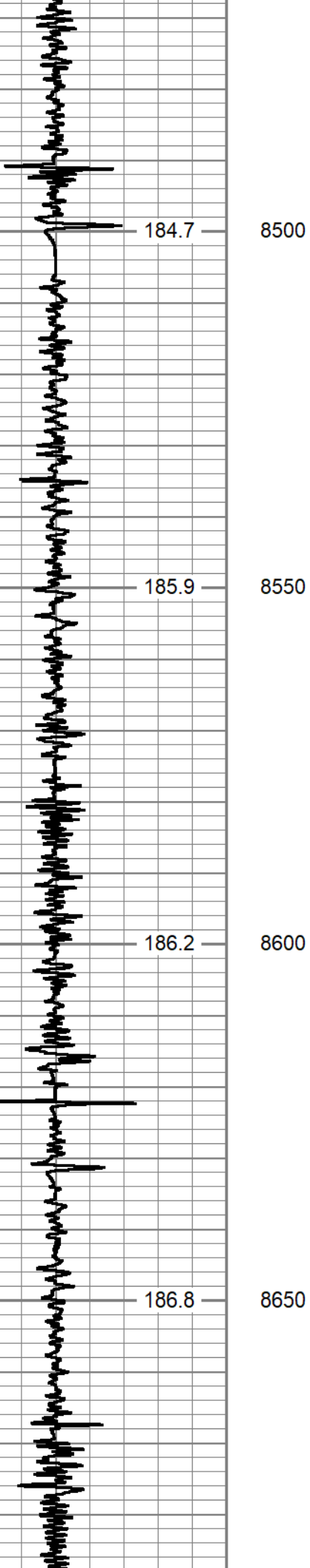
8300

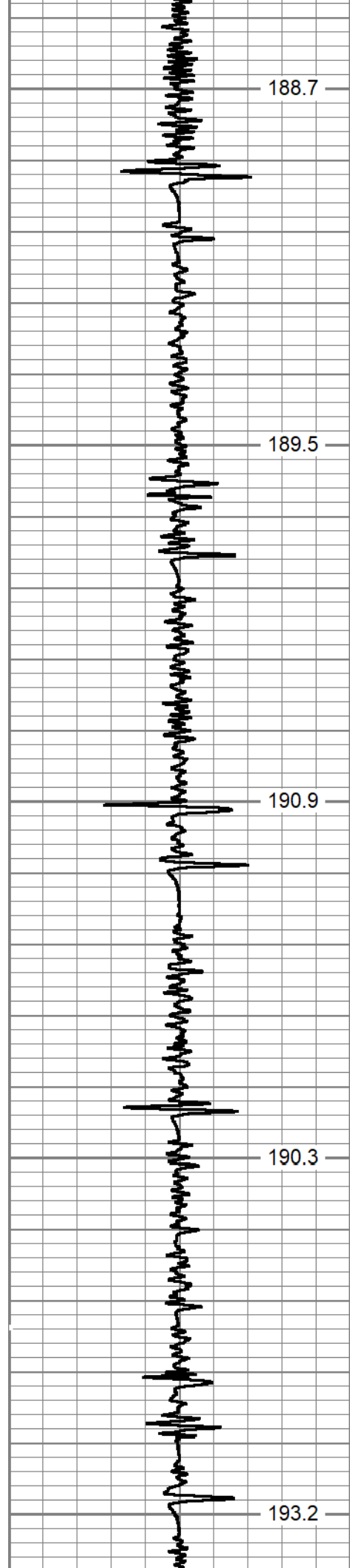
8350

8400

8450







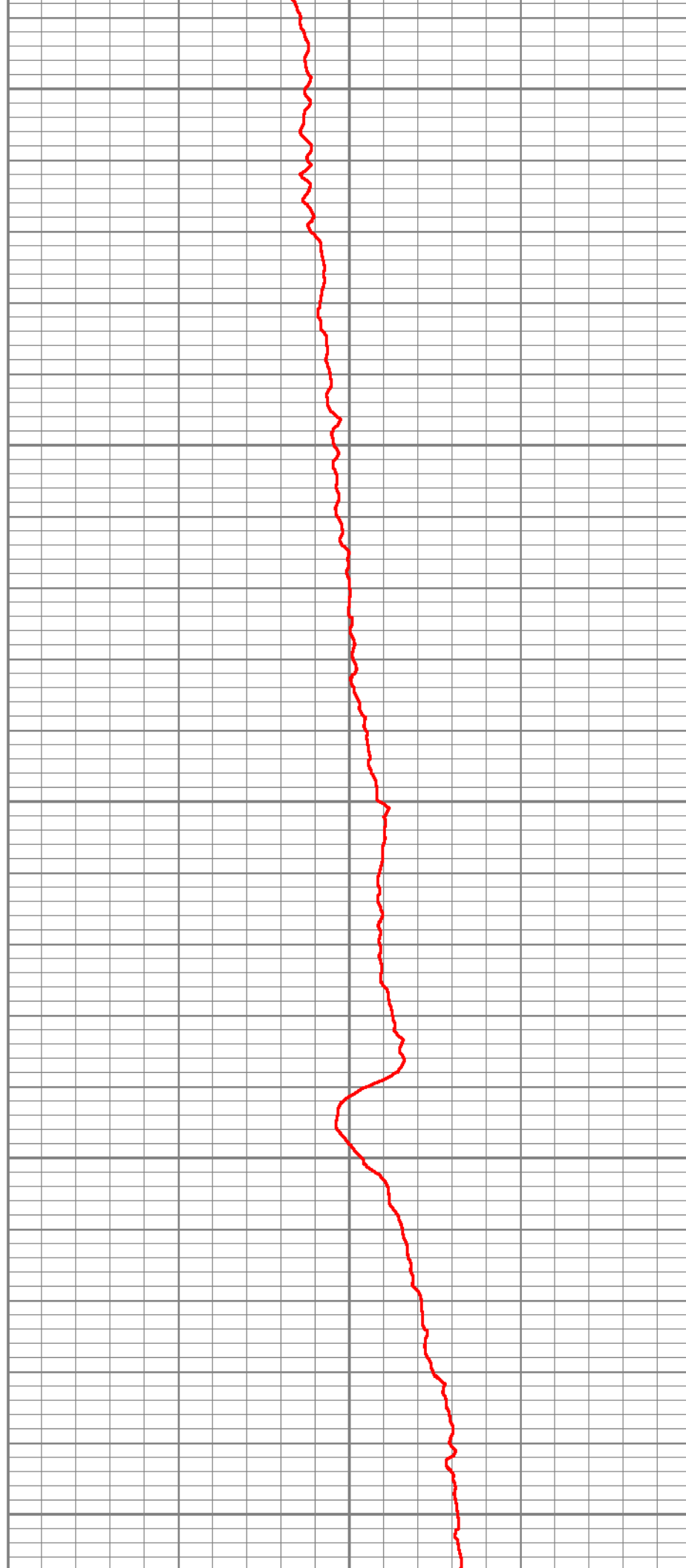
8700

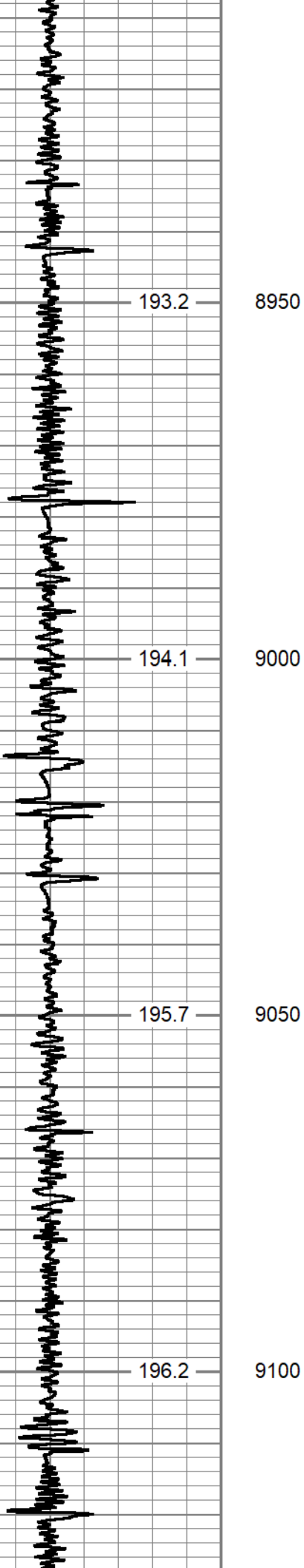
8750

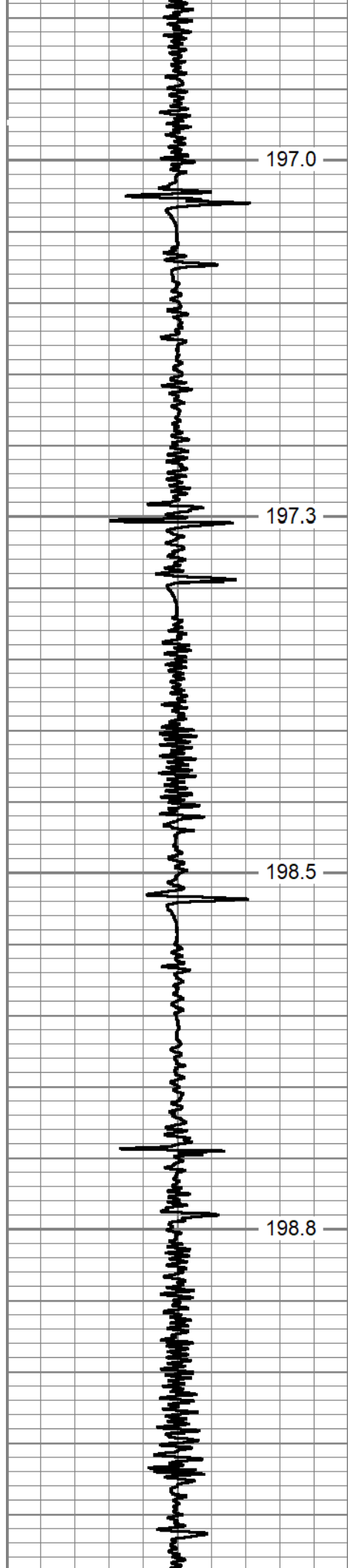
8800

8850

8900





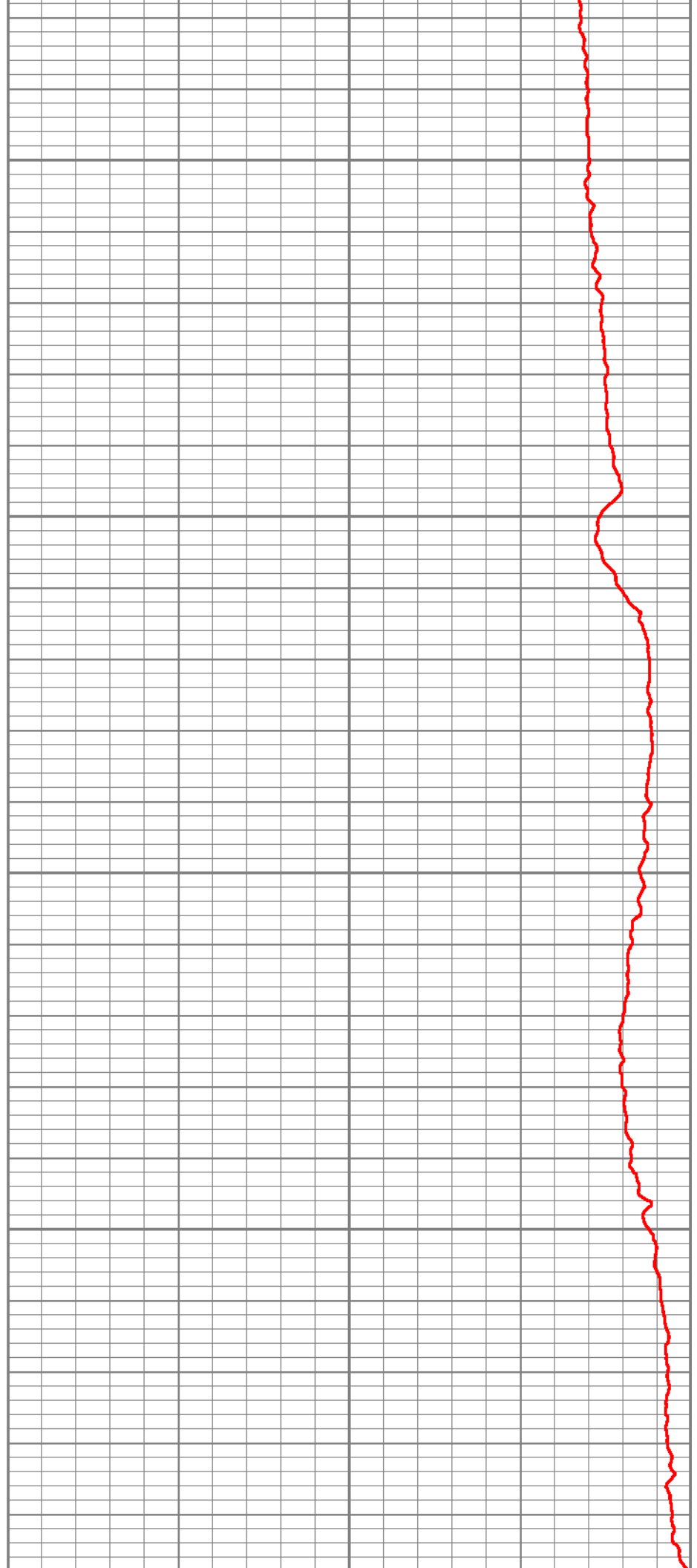


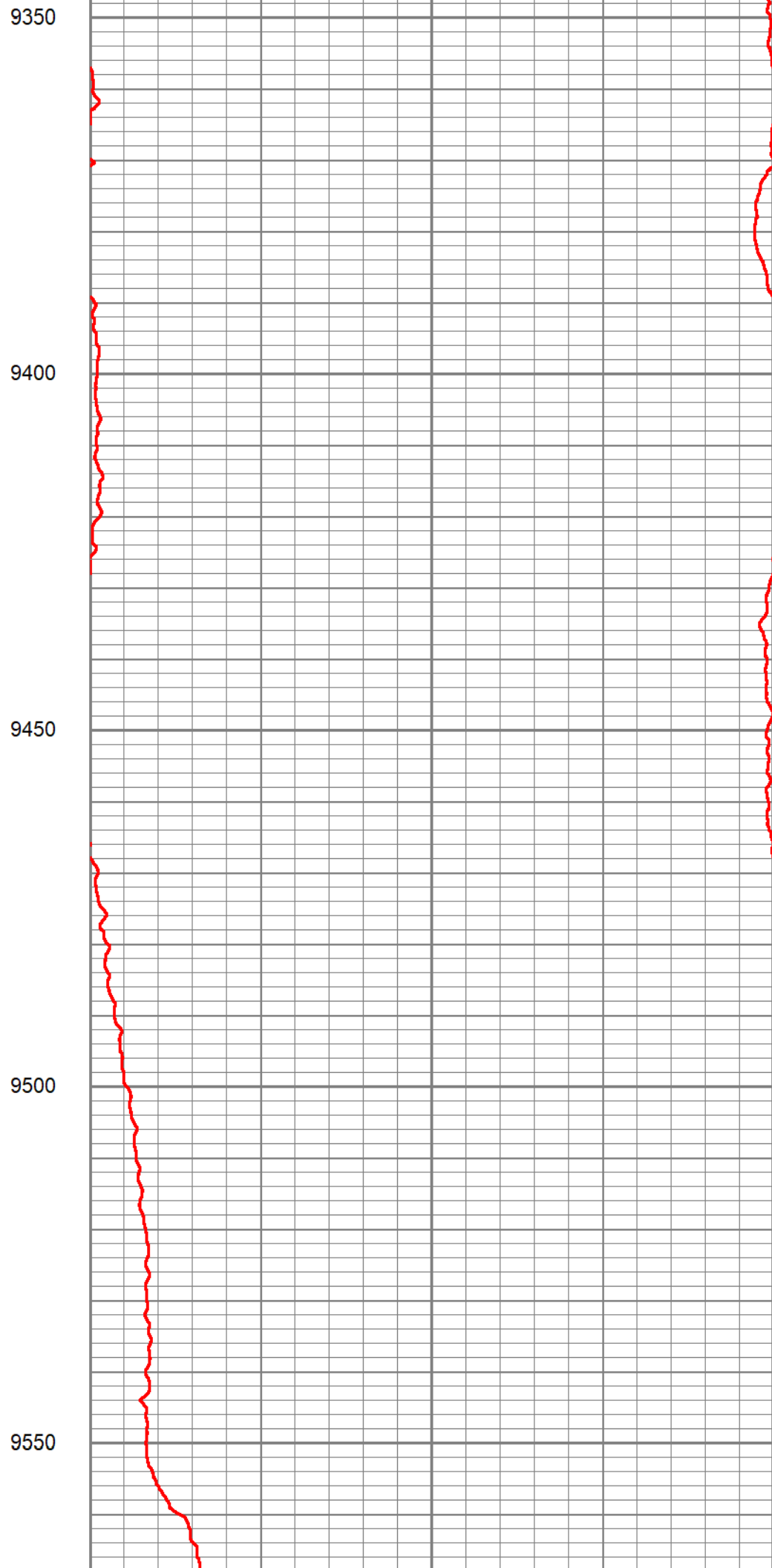
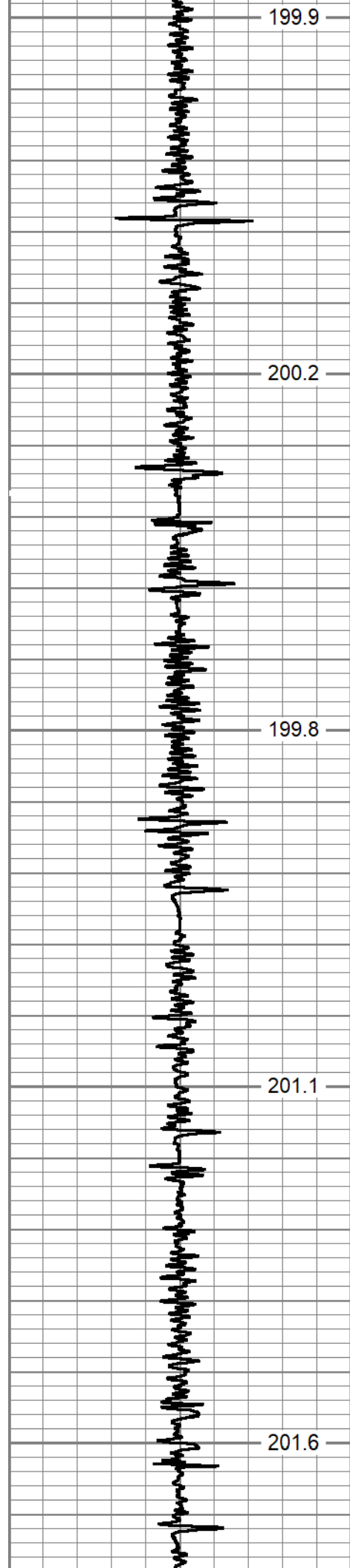
9150

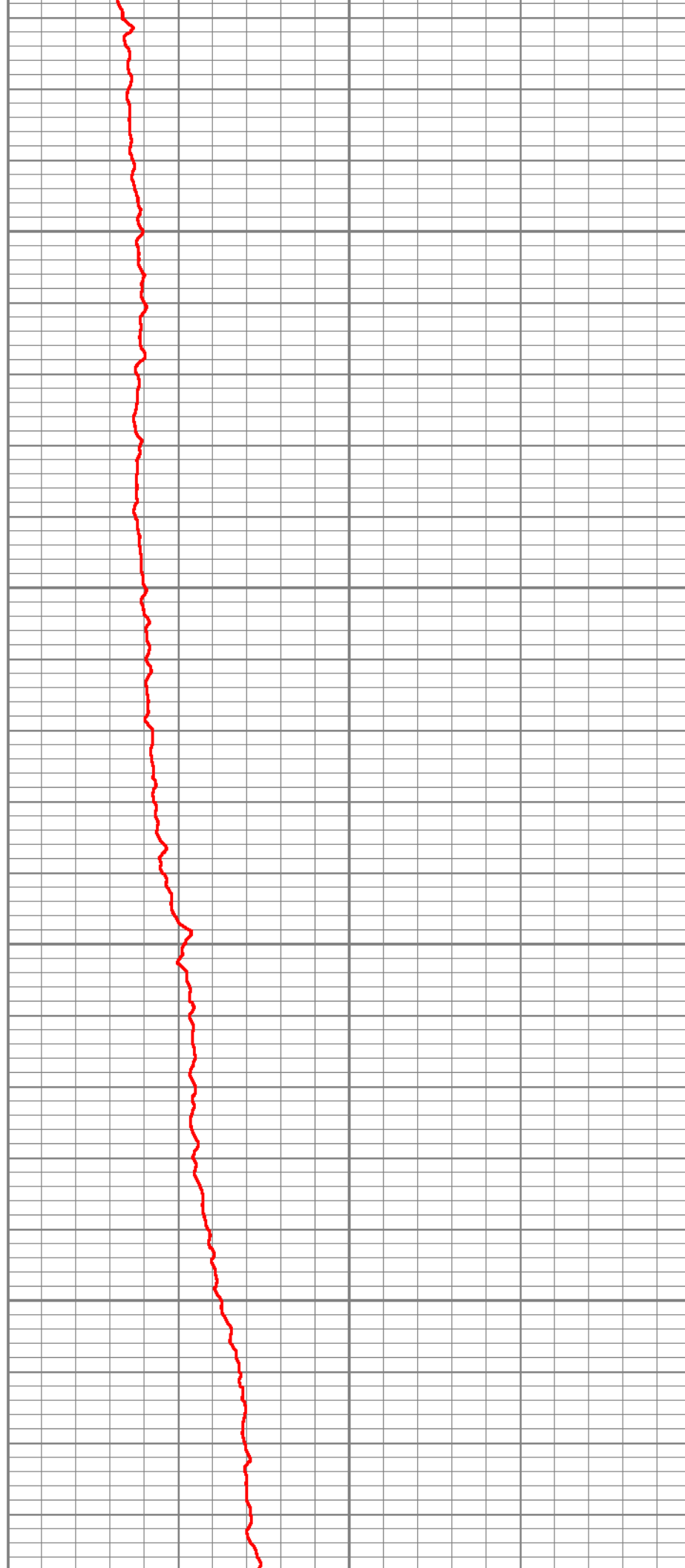
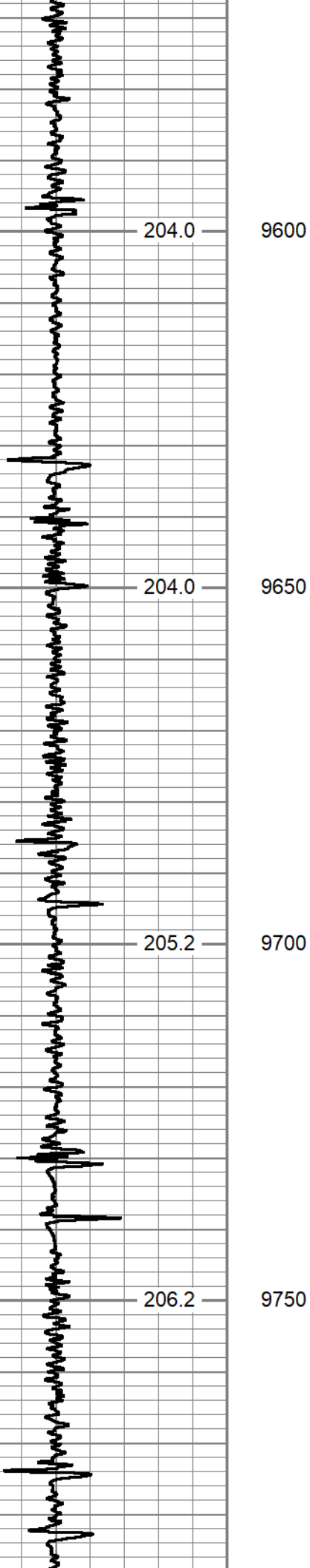
9200

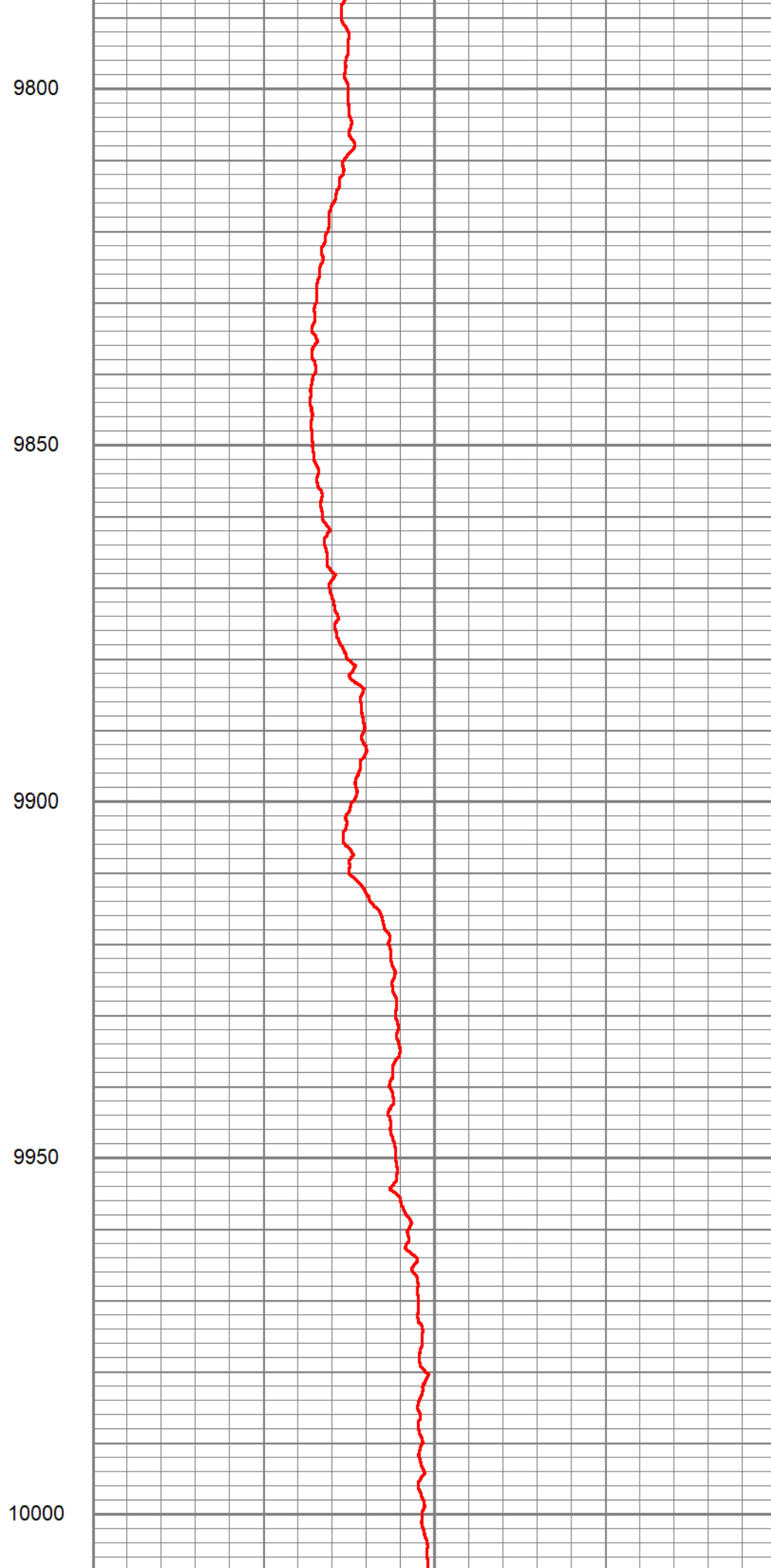
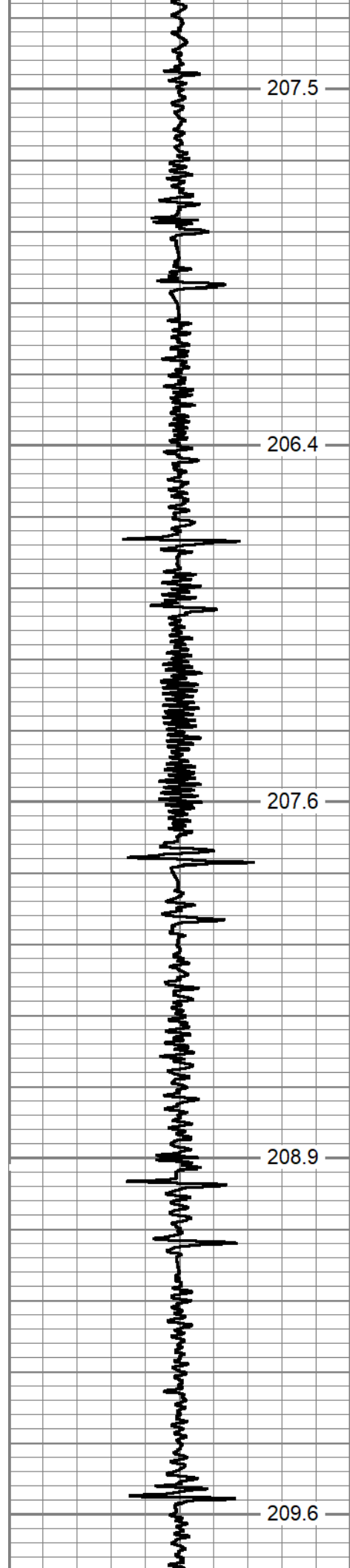
9250

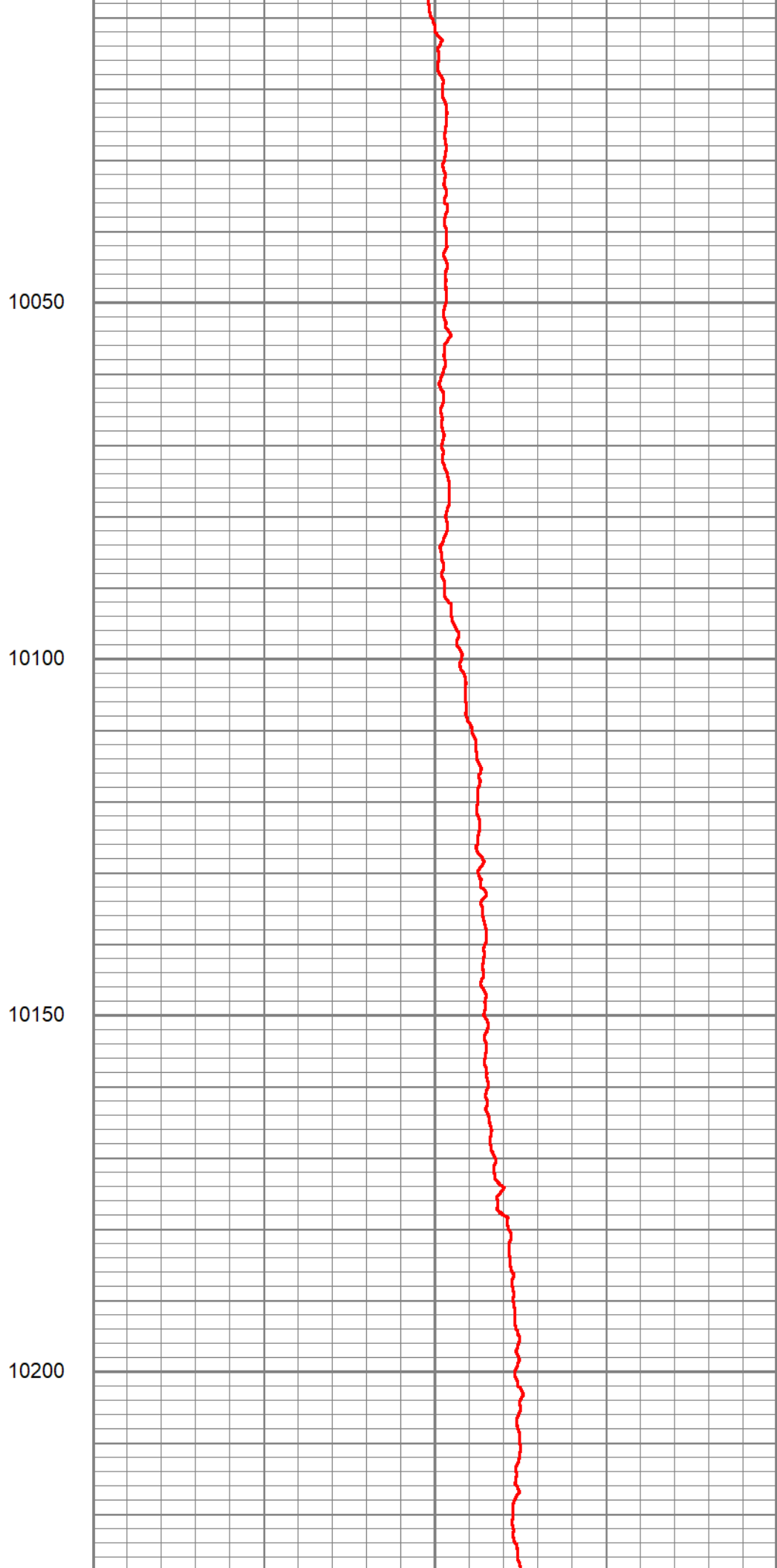
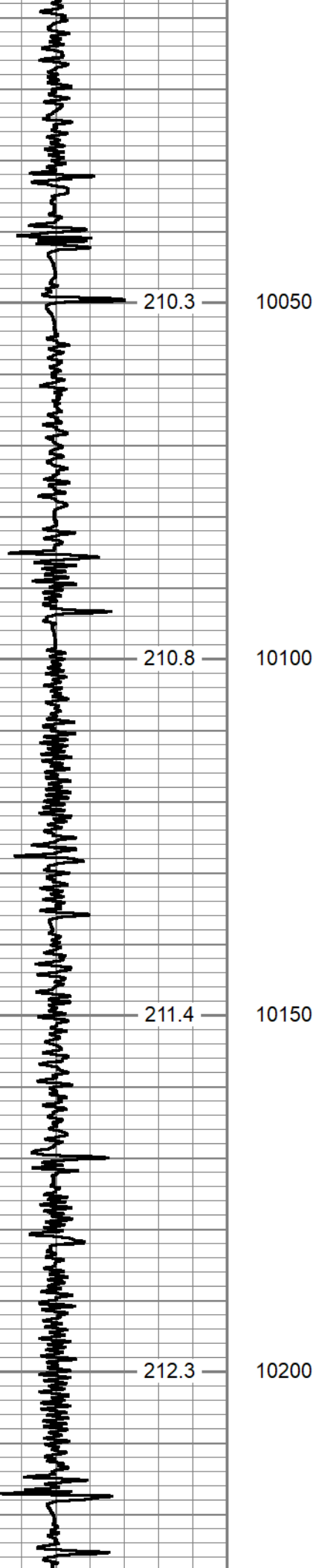
9300

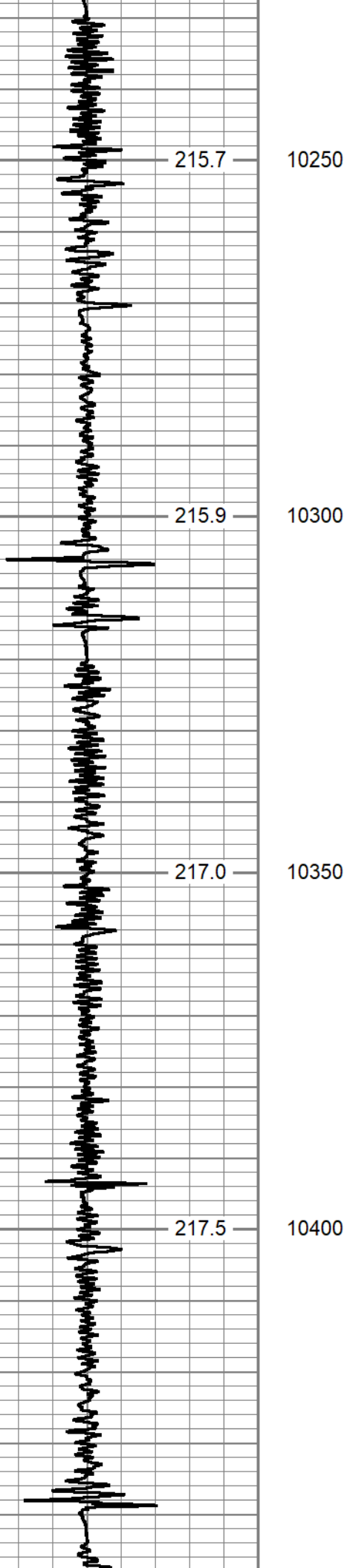


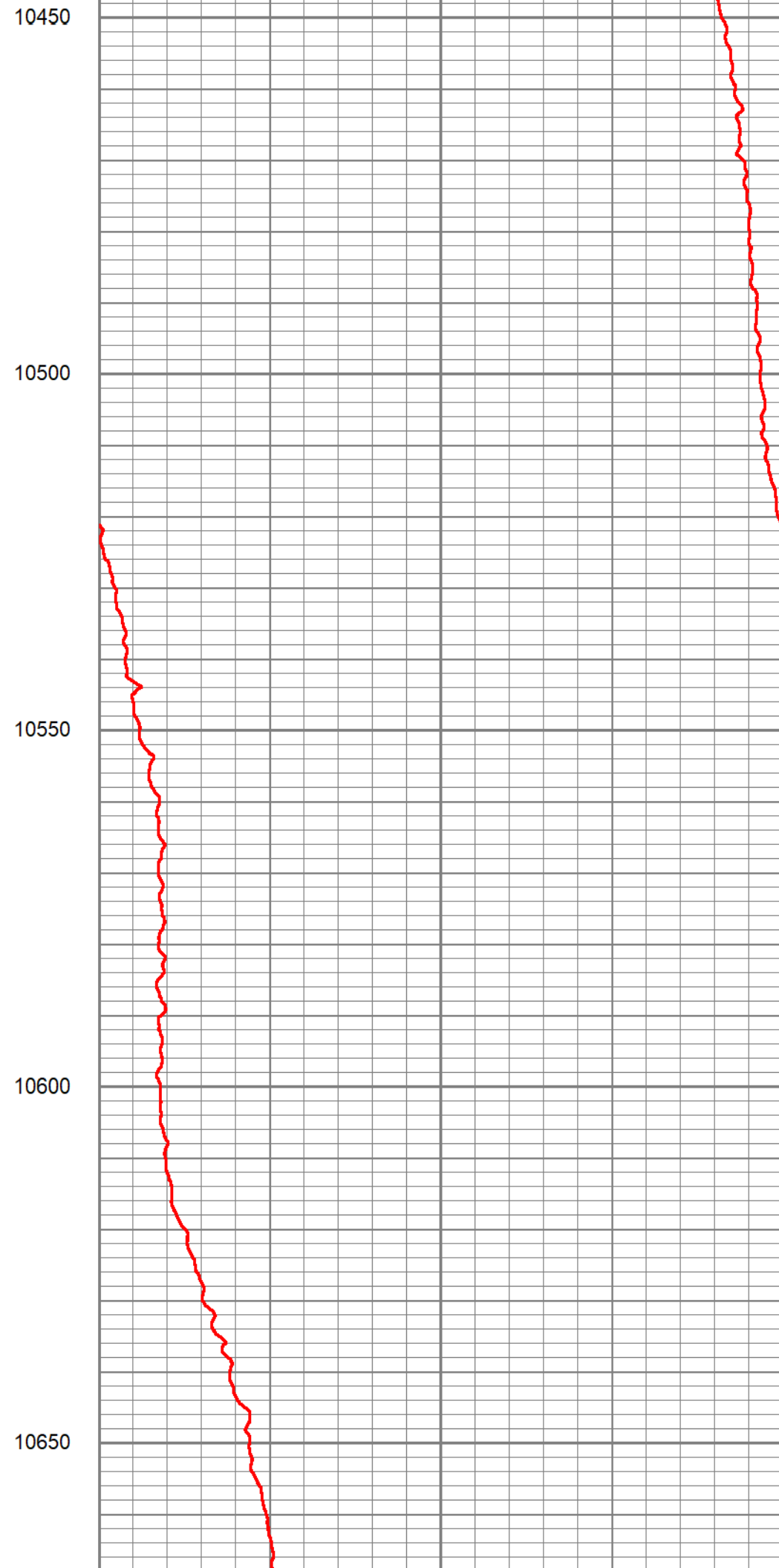
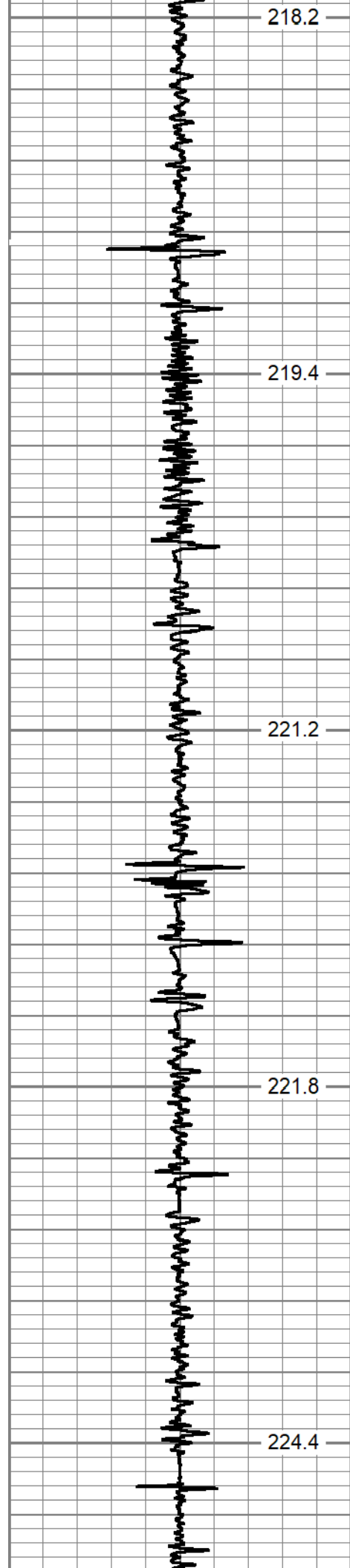


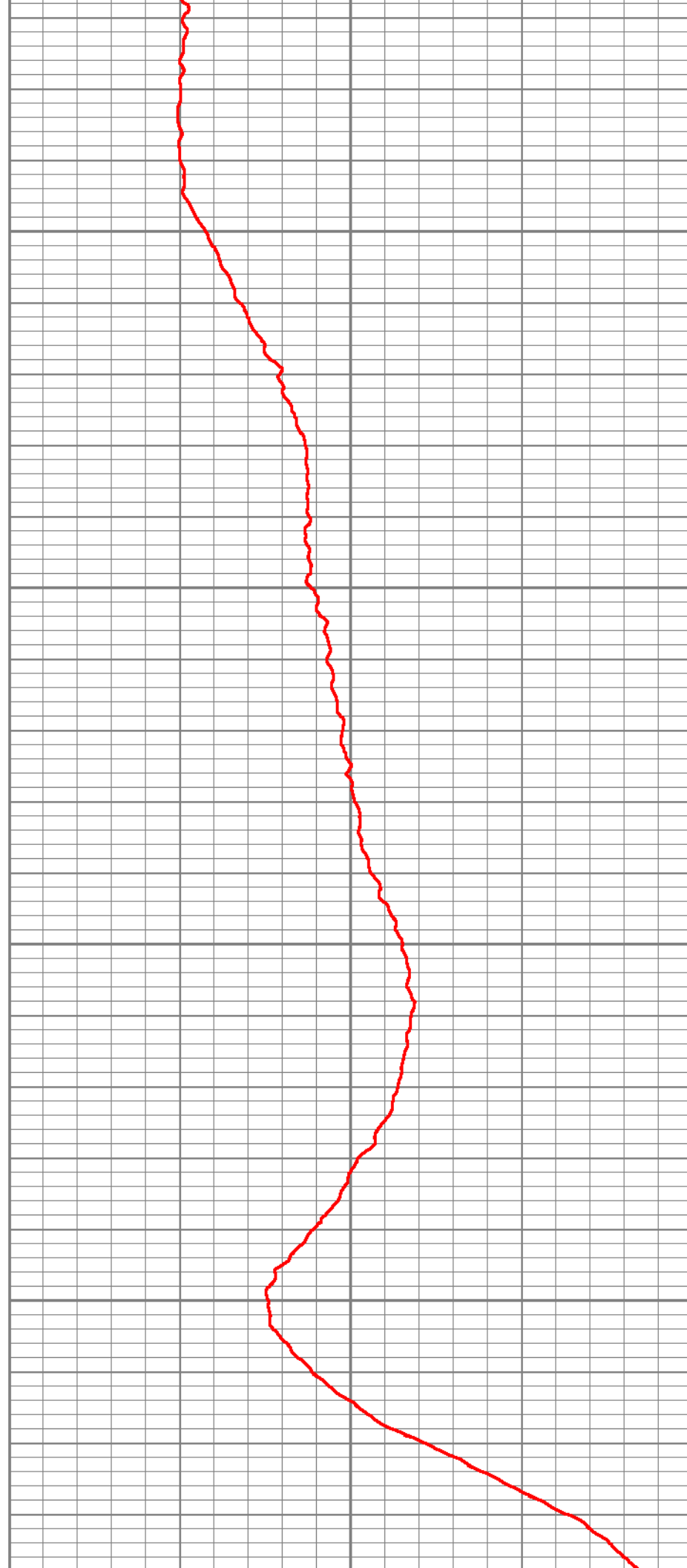
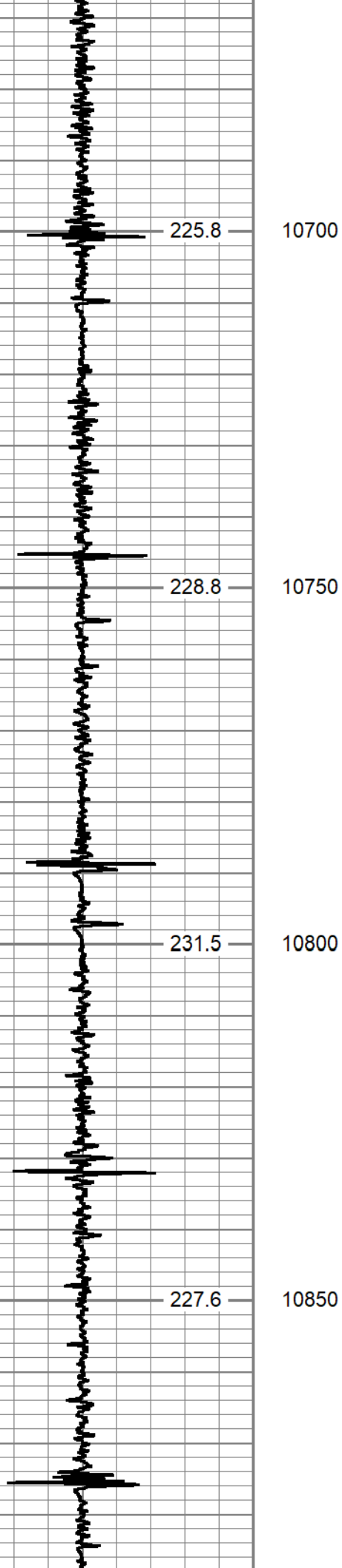


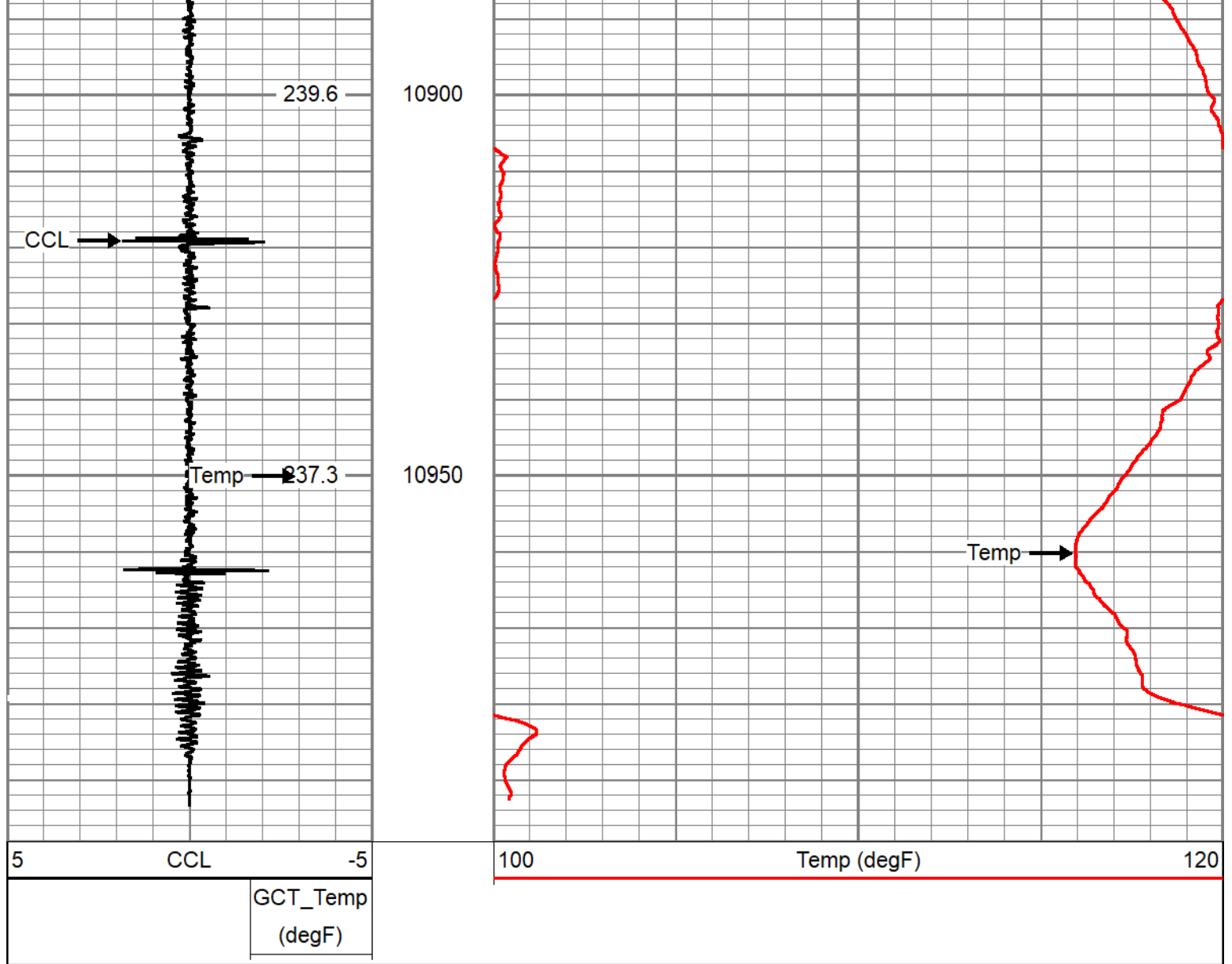
















Sensor	Offset (ft)	Schematic	Description	Length (ft)	O.D. (in)	Weight (lb)
GCT_FMWR	5.72		GCacc-GCT275-0BP0 (110255) Probe 2.75" Gamma Ray - CCL (6 magnet) w/Temp	5.38	2.75	59.00
Error_Ct	5.72					
GCT_HV	5.72					
CCL\$2	4.47					
CCL\$1	4.47					
GCT_Temp	3.59					
GR	2.72					
GCT_IntTemp	2.00					

GCT_ACCZ	0.33				Plug-FA108-0000 1.38" Bull Plug	0.33	1.38	1.00
GCT_ACCY	0.33							
GCT_ACCX	0.33							
Dataset: tep_fed wmc 511-20_temp_9-19-2022.db: field/well/run1/main Total length: 5.72 ft Total weight: 60.00 lb O.D.: 2.75 in								

Company	TEP Rocky Mountain LLC				
Well	Federal WMC 511-20				
Field	Rulison				
County	Garfield	State	Colorado		
		Temperature Casing Collar Log			