



**Radial Cement Bond
Gamma Ray
Casing Collar Log**

Company TEP Rocky Mountain LLC
Well Federal WMC 511-20
Field Rulison
County Garfield
State Colorado

Company TEP Rocky Mountain LLC
Well Federal WMC 511-20
Field Rulison
County Garfield State Colorado

Location: API #: 05-045-24485
SEC 17 TWP 7S RGE 93W
Permanent Datum Ground Level Elevation 8869'
Log Measured From Kelly Bushing
Drilling Measured From Kelly Bushing
Other Services ---
Elevation
K.B. 8899 FT
D.F. 8898 FT
G.L. 8869 FT

Date	28-OCT-2022		
Run Number	One		
Depth Driller	11088 FT		
Depth Logger	10981 FT		
Bottom Logged Interval	10979 FT		
Top Log Interval	Surface		
Open Hole Size	8.75"		
Type Fluid	Water		
Density / Viscosity	8.34 lb/gal		
Max. Recorded Temp.	260°F		
Estimated Cement Top	See Log		
Time Well Ready	ROA		
Time Logger on Bottom	14:00		
Equipment Number	8047		
Location	Grand Junction		
Recorded By	A. Ellsworth		
Witnessed By	G. Wade		

Run Number	Borehole Record			Tubing Record			
	Bit	From	To	Size	Weight	From	To
Casing Record							
Surface String		9-5/8"		36		Surface	1135 FT
Prot. String							
Production String		4-1/2"		11.6		Surface	11078 FT
Liner							

<<< Fold Here >>>

All interpretations are opinions based on inferences from electrical or other measurements and we cannot and do not guarantee the accuracy or correctness of any interpretation, and we shall not, except in the case of gross or willful negligence on our part, be liable or responsible for any loss, costs, damages, or expenses incurred or sustained by anyone resulting from any interpretation made by any of our officers, agents or employees. These interpretations are also subject to our general terms and conditions set out in our current Price Schedule.

Comments

Log ran as per customer request
Depth referenced to Kelly Bushing at 30 FT


Thank you for choosing The Wireline Group!

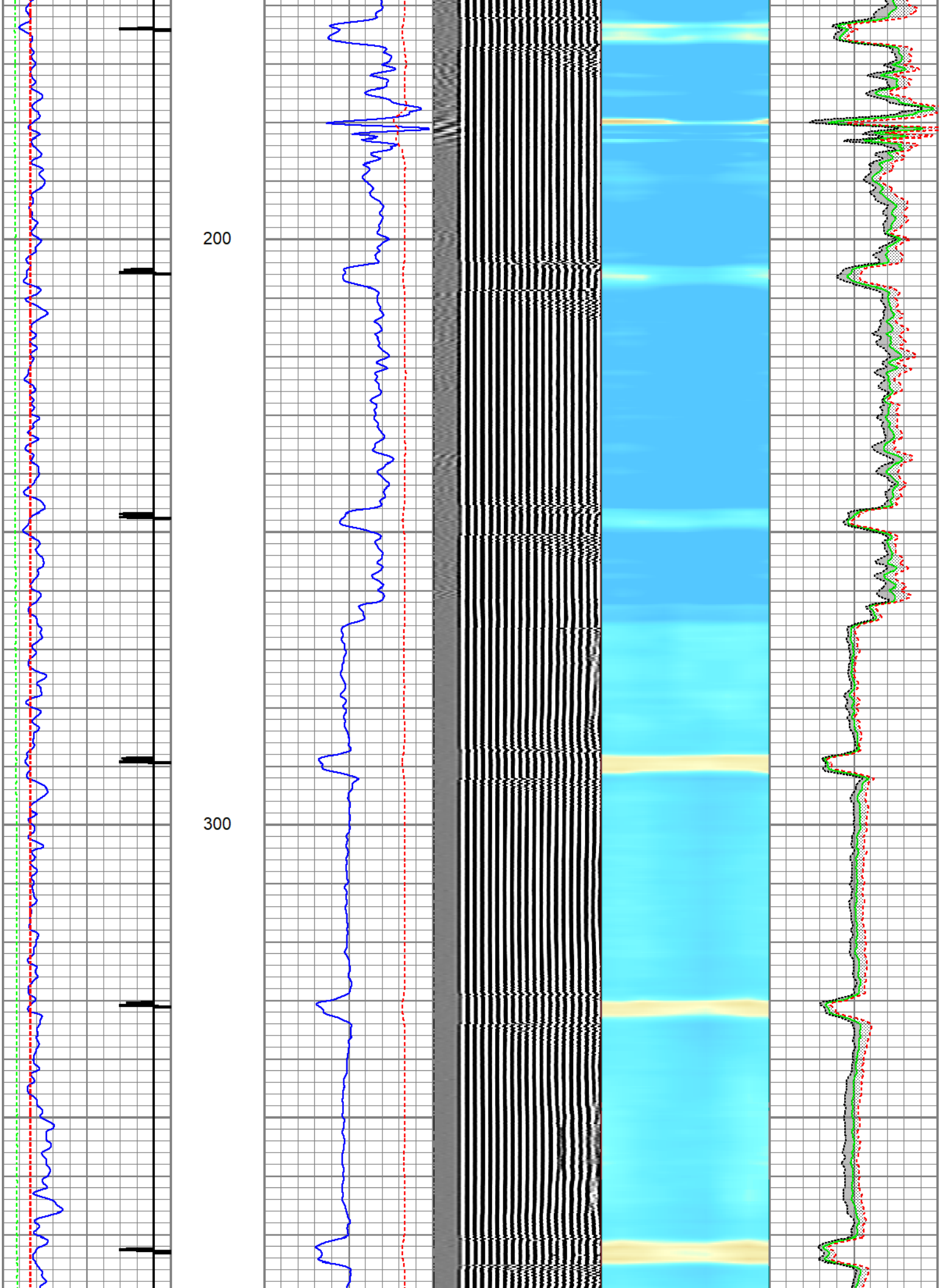


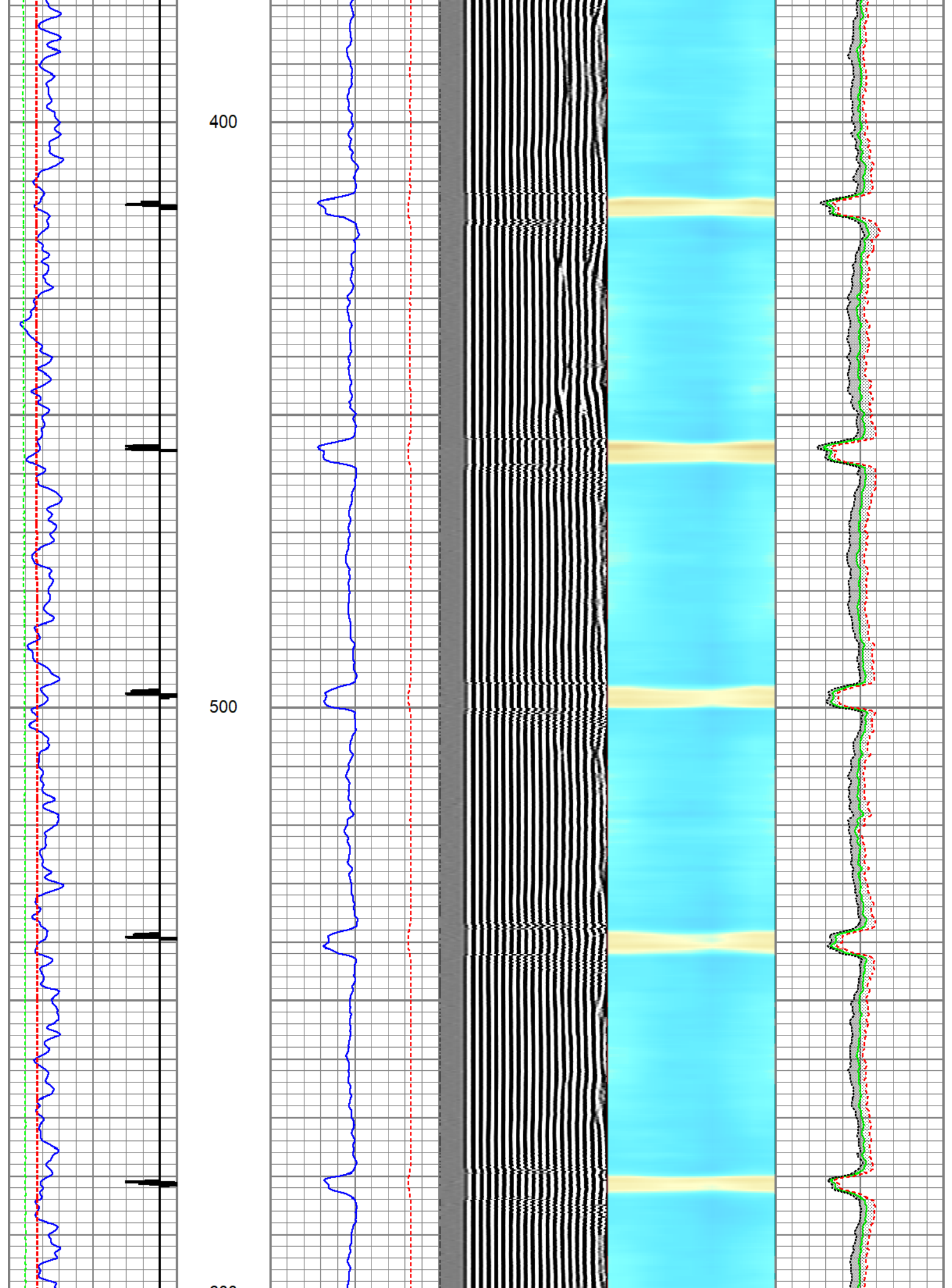
Main Pass 5" = 100'

Database File tep_fed wmc 511-20_rcbl_10-28-2022.db
 Dataset Pathname main.1
 Presentation Format twgrcbl
 Dataset Creation Mon Oct 31 08:36:07 2022
 Charted by Depth in Feet scaled 1:240

Gamma Ray (GAPI) 200	3' Amplitude (mV) 100	5' Variable Density Log (usec) 1200	Sector Map	Average Amplitude 0 120
Line Tension (lb) 3000	3' Amplitude x 5 (mV) 20			Minimum Amplitude 0 120
-9 CCL\$1 1	3' Travel Time (usec) 150			Maximum Amplitude 0 120
0 Temp (degF) 300				






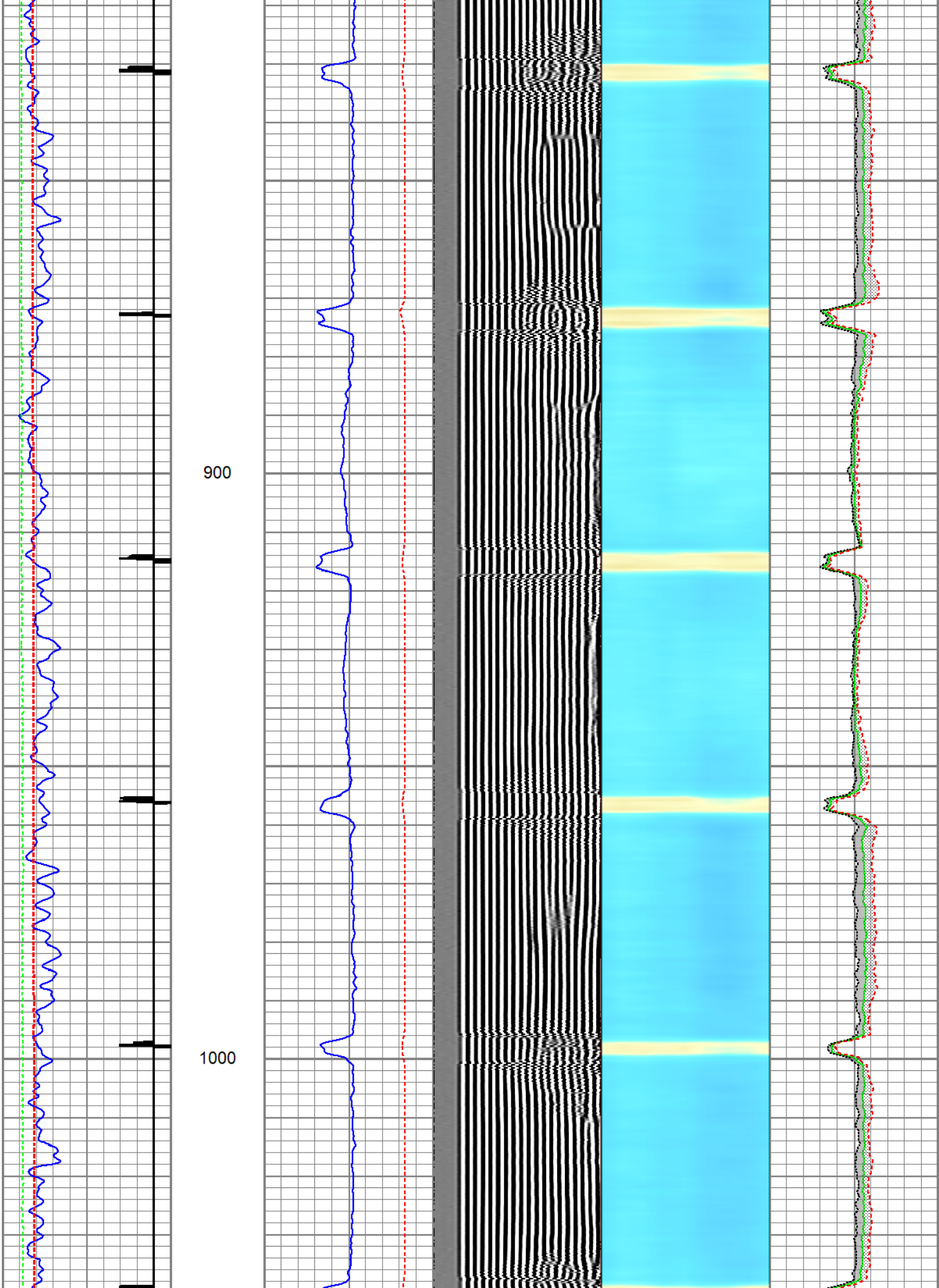


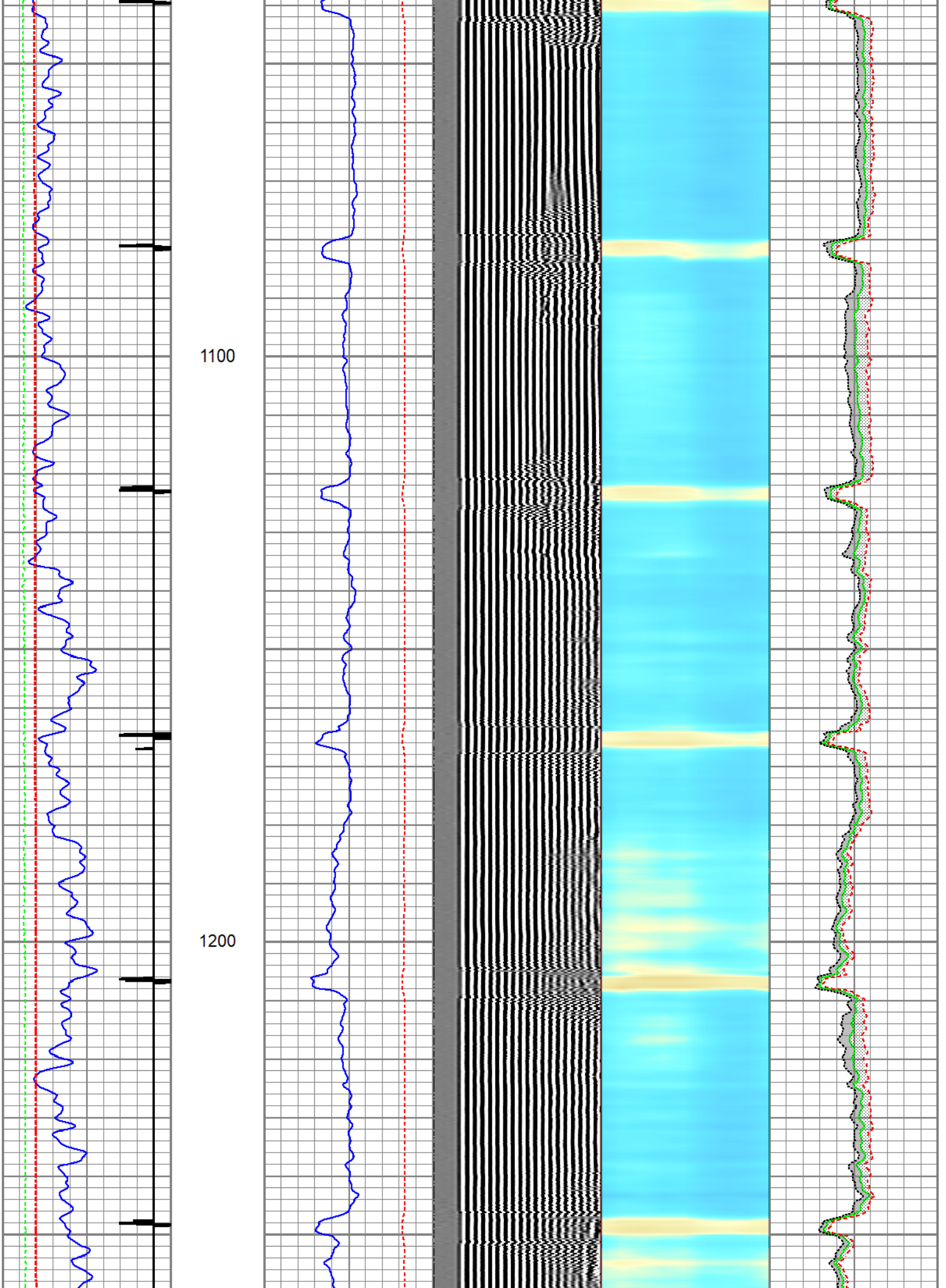
600

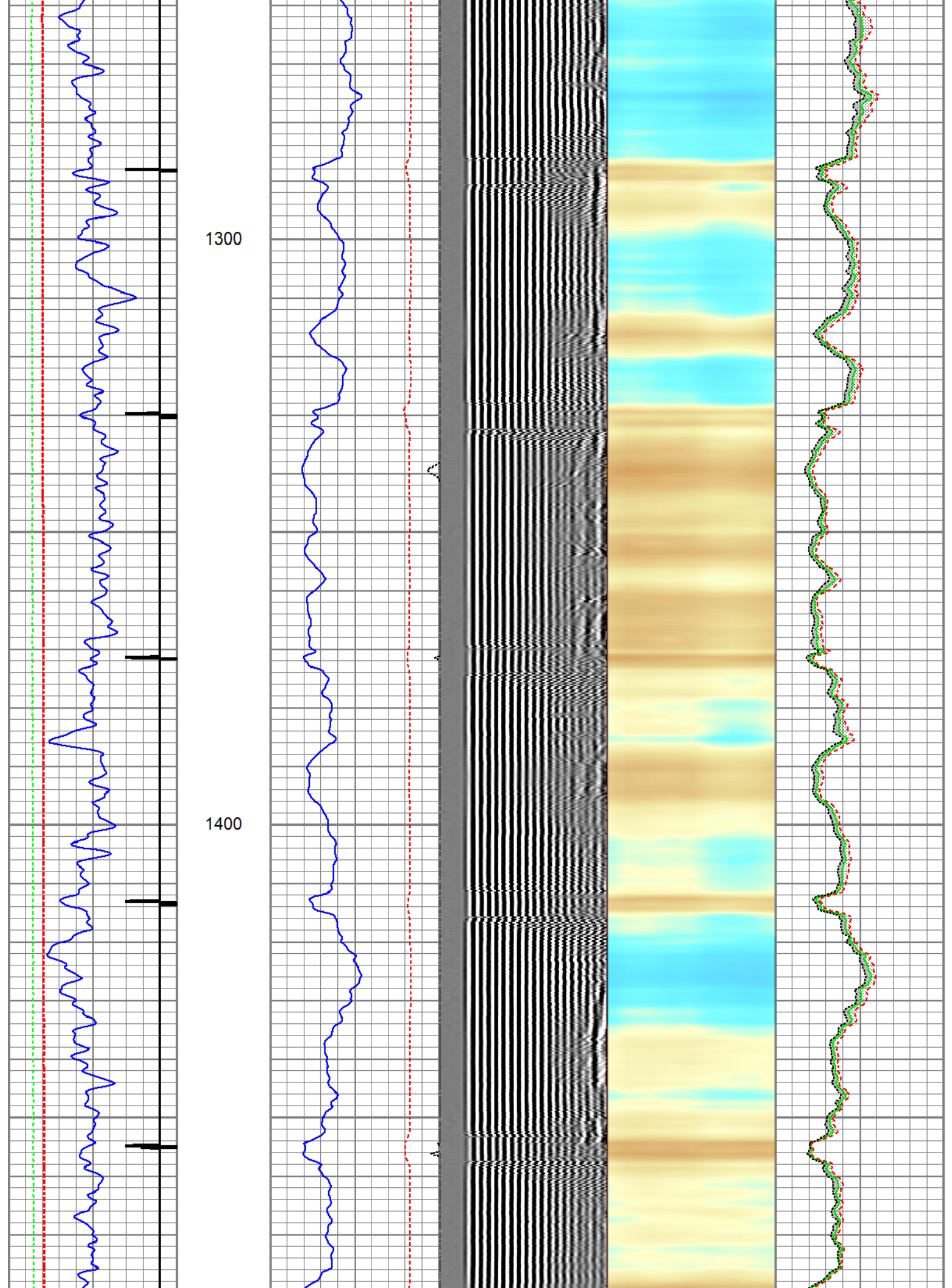
700

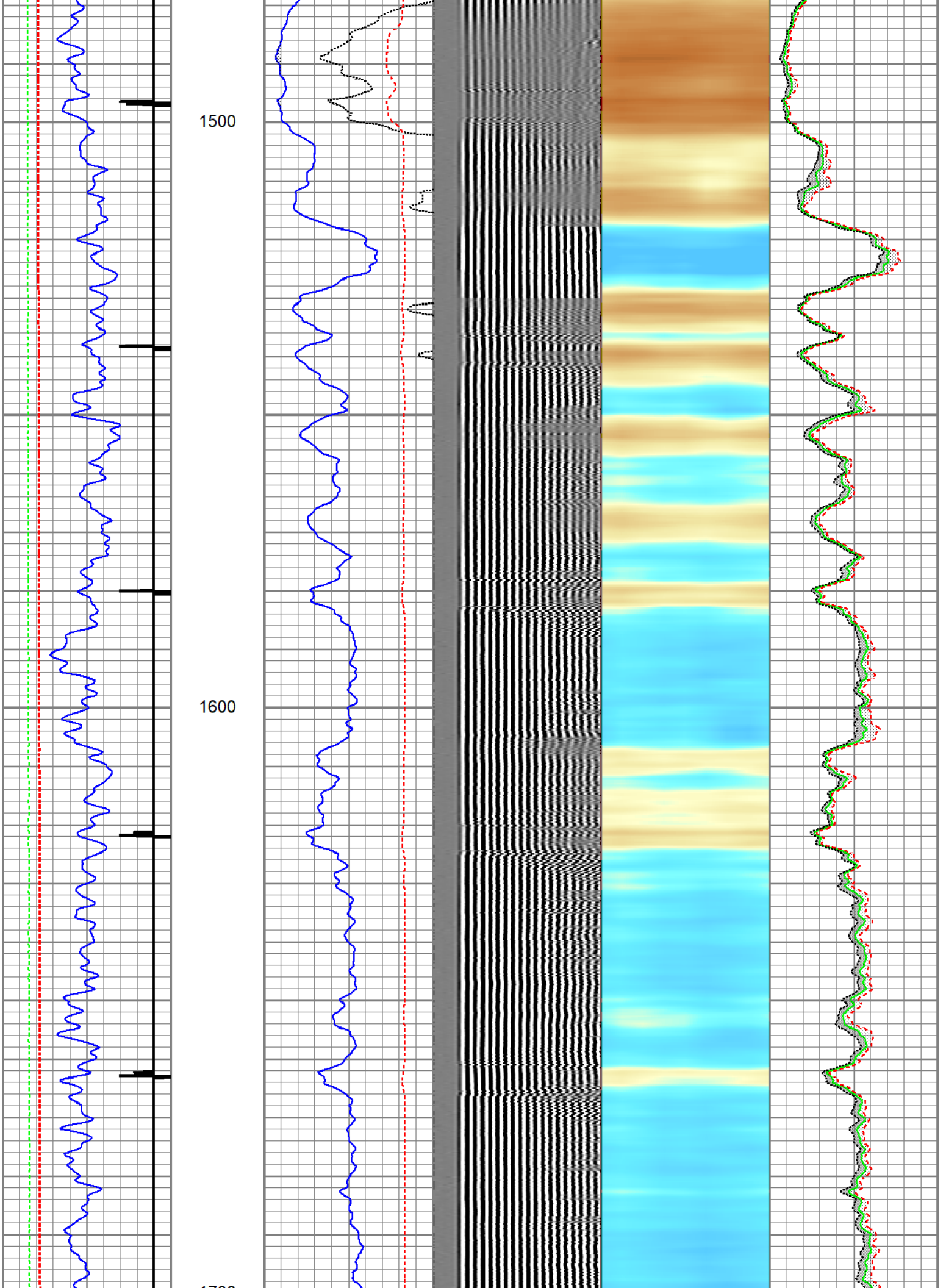
800







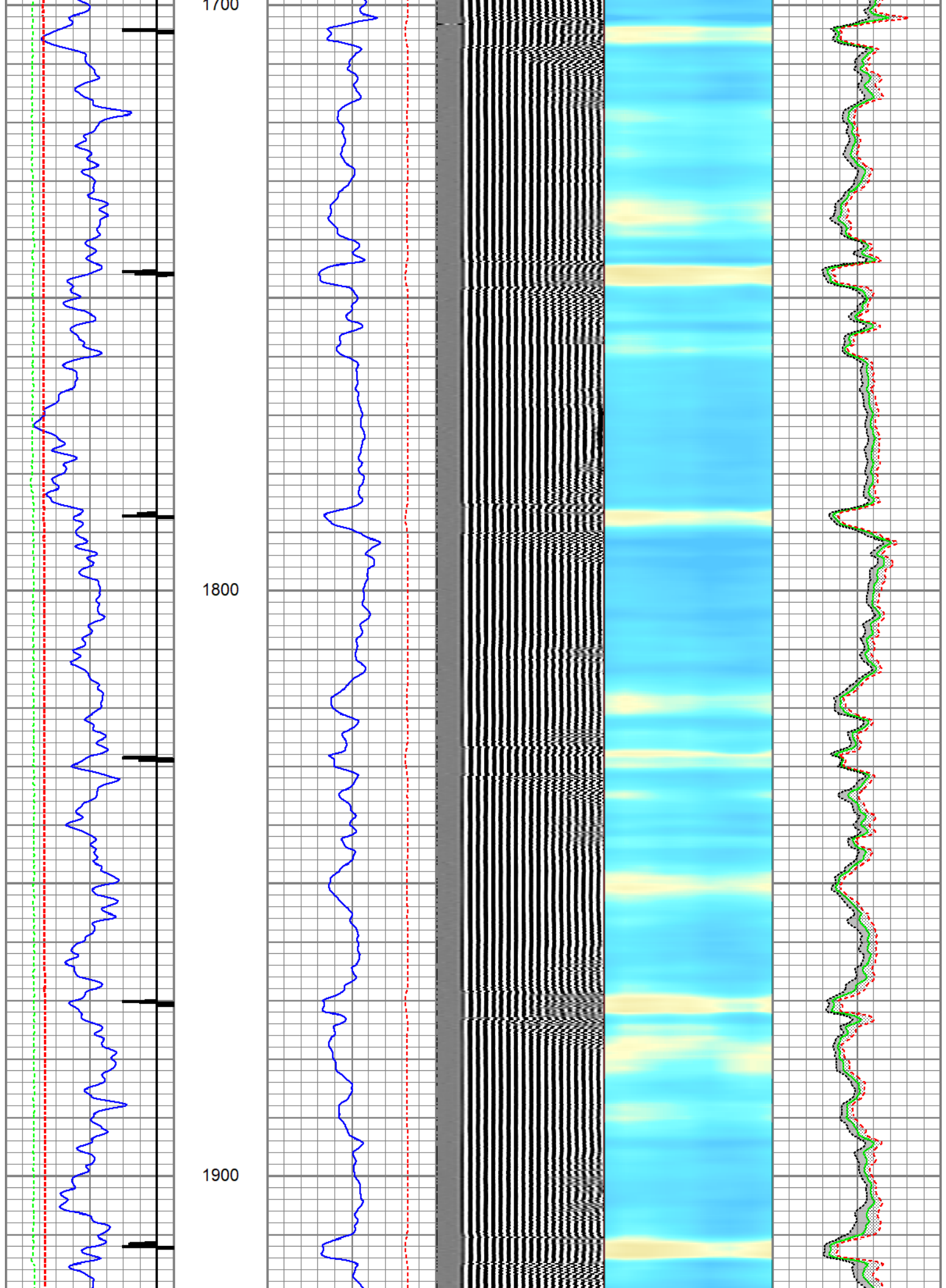


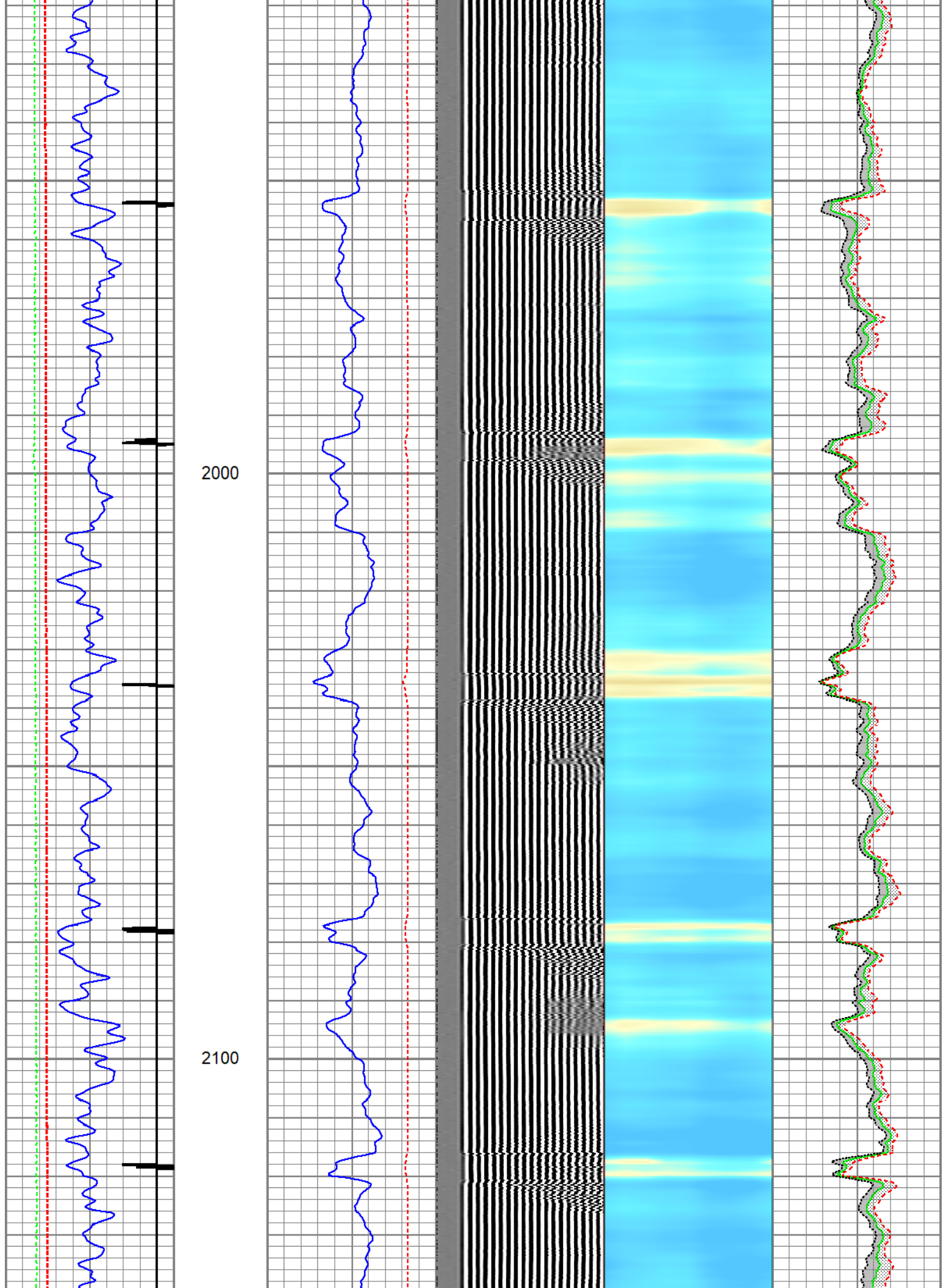


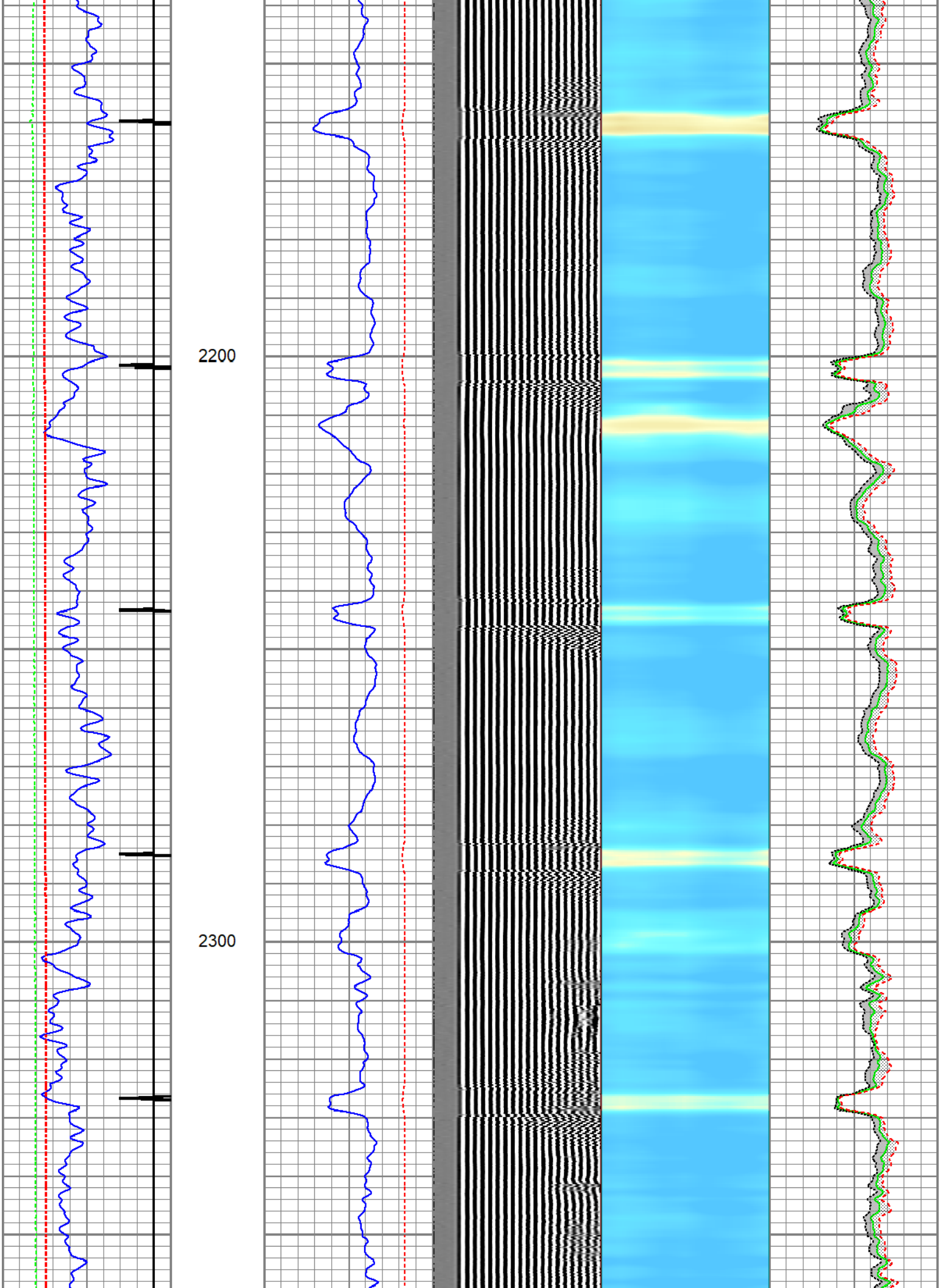
1700

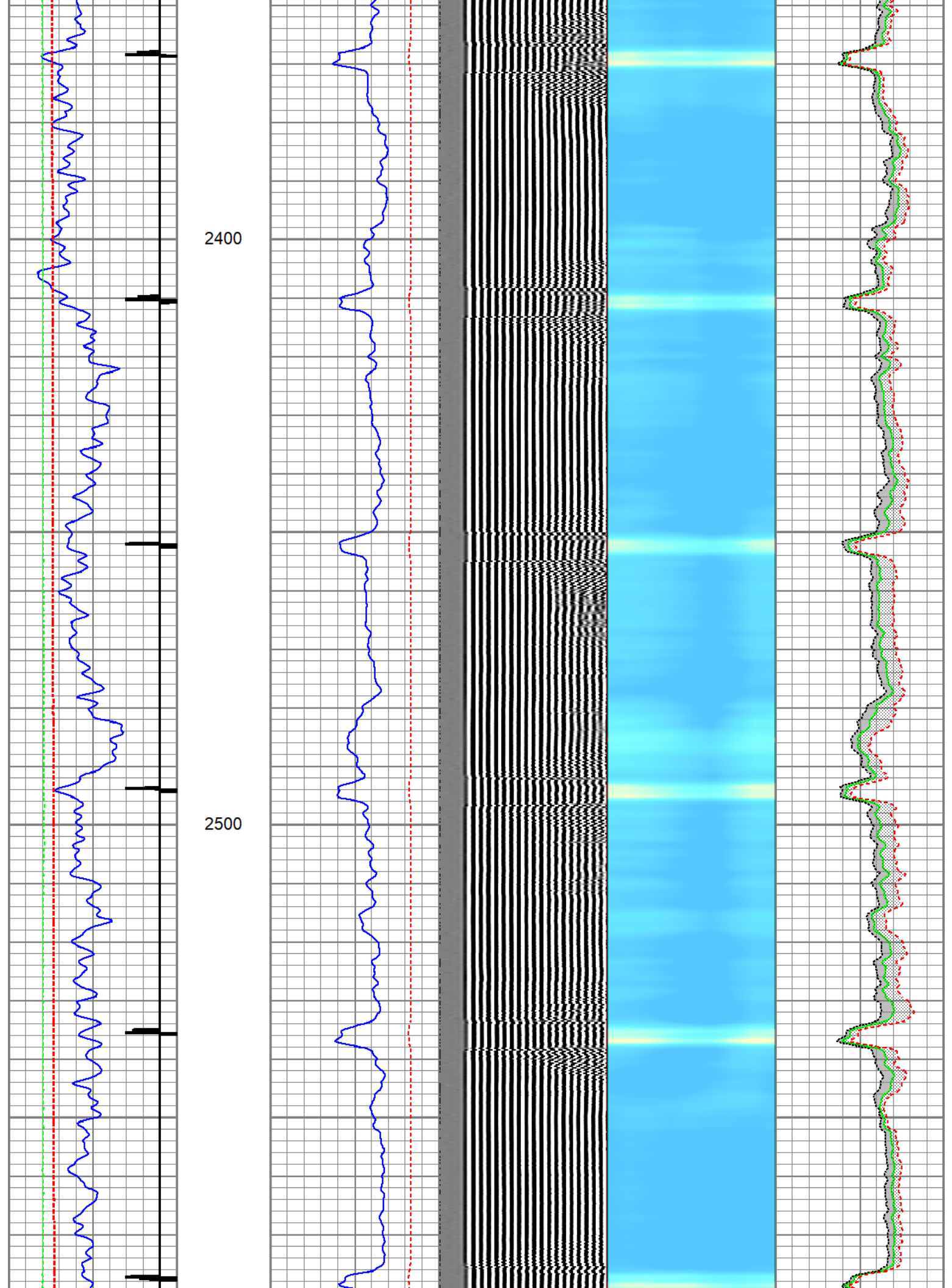
1800

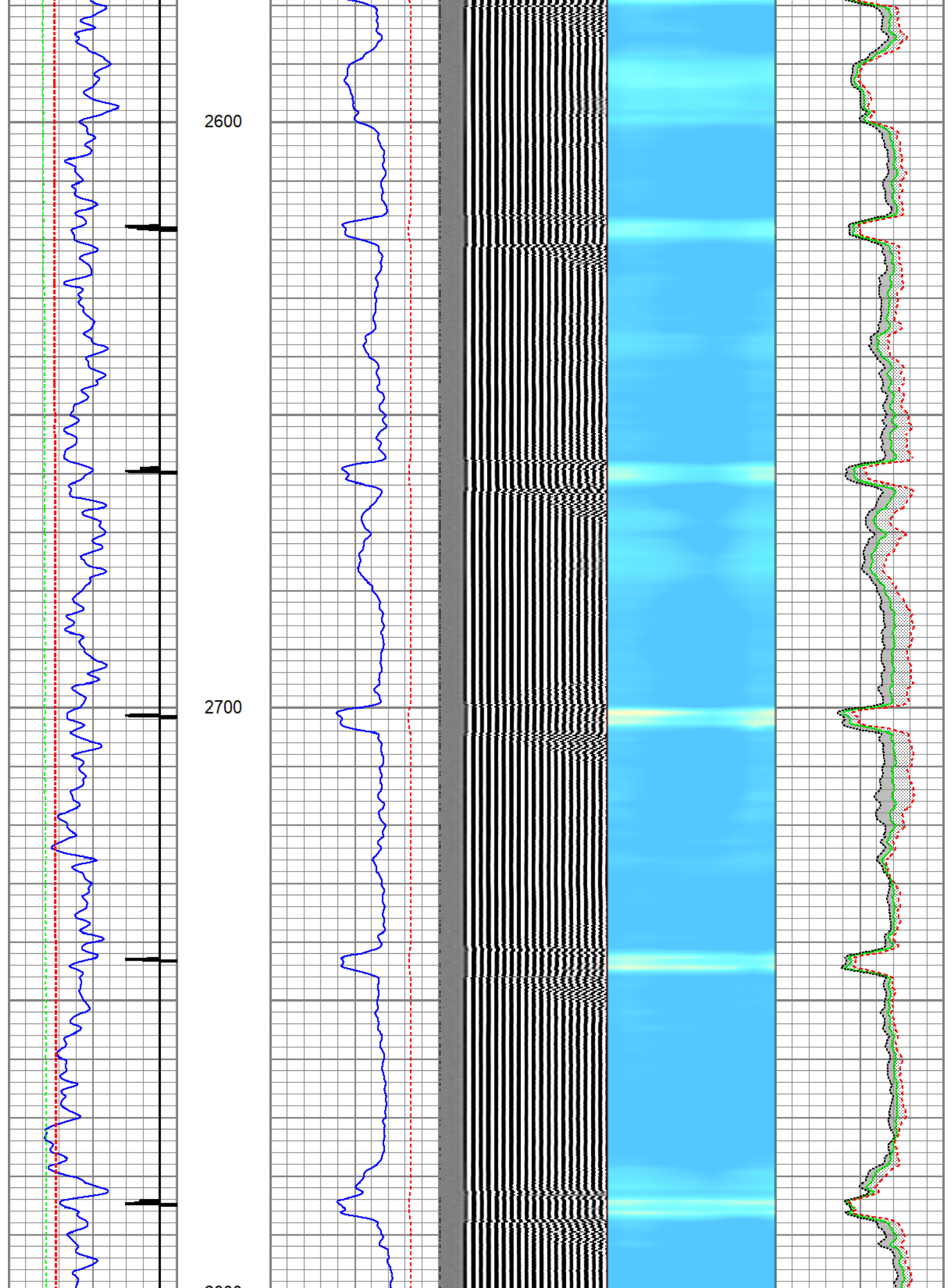
1900







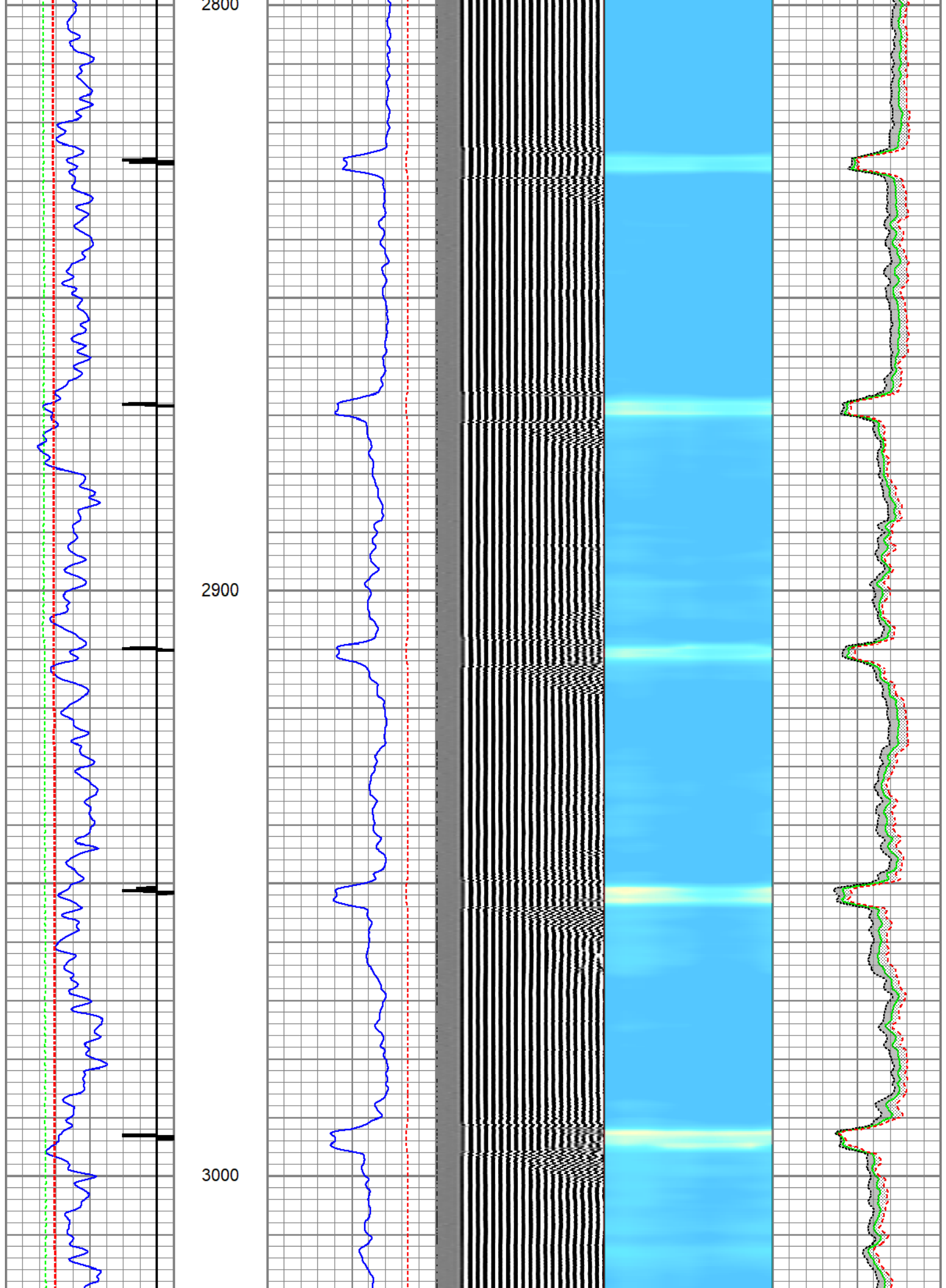


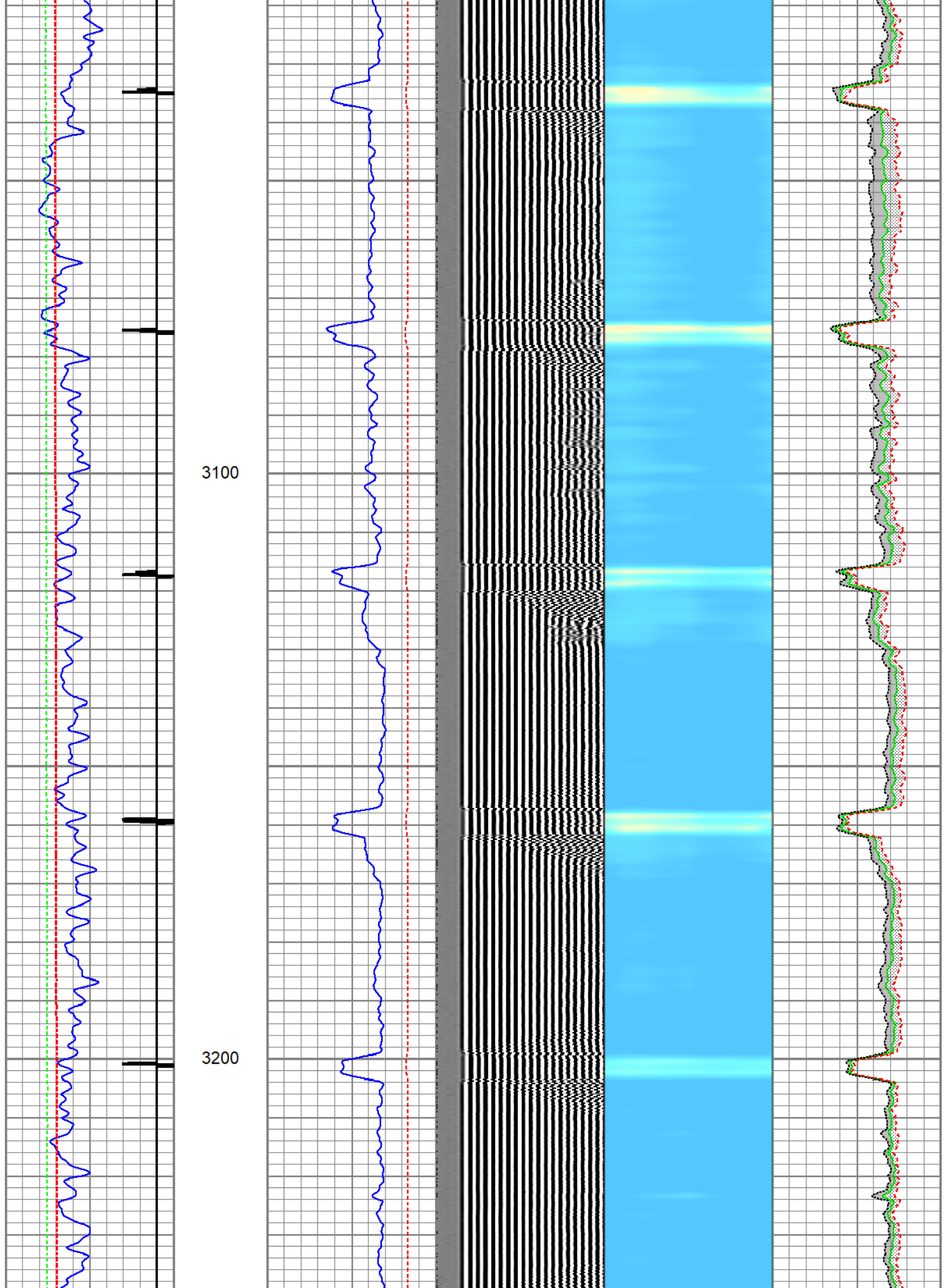


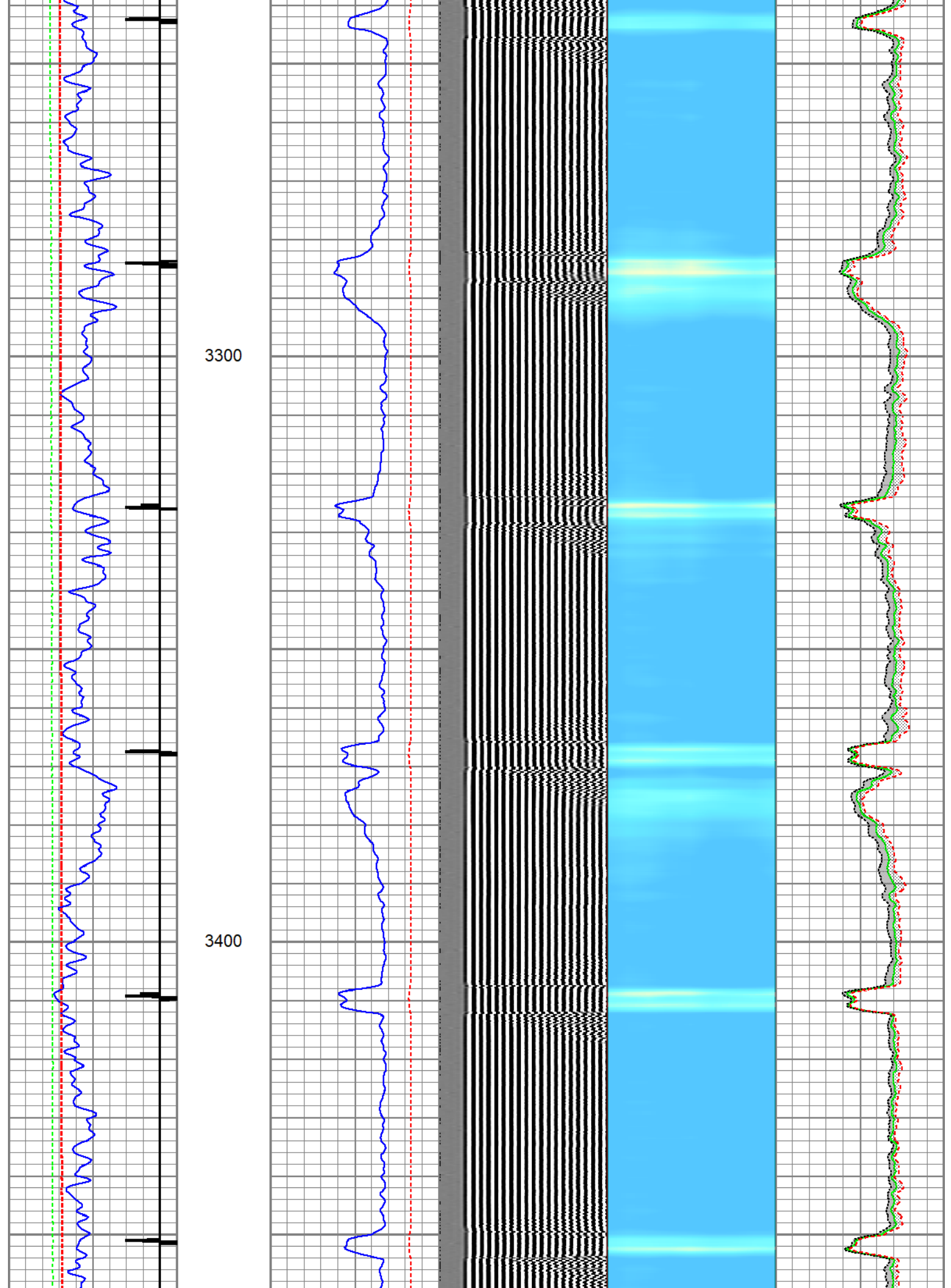
2800

2900

3000

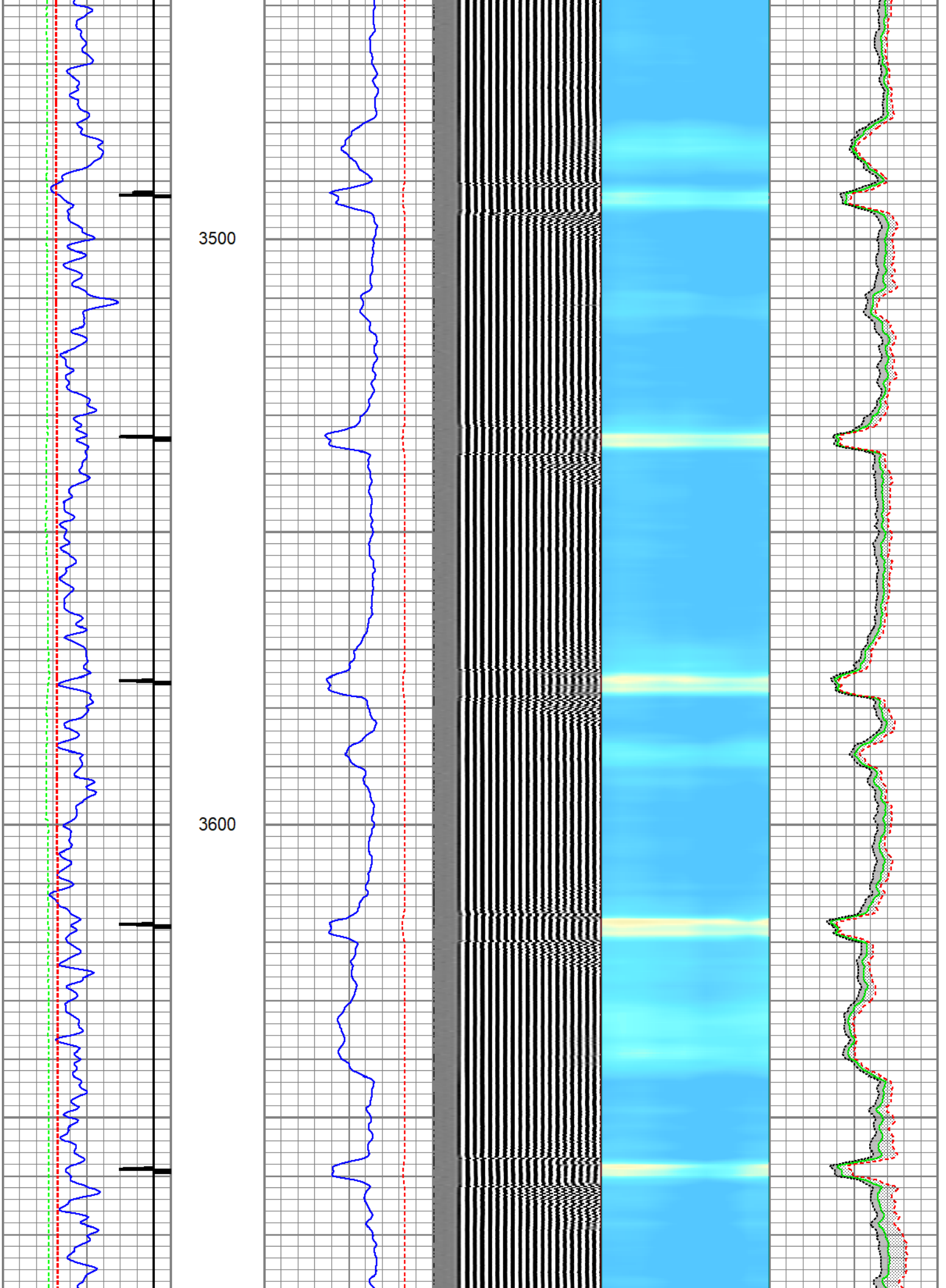


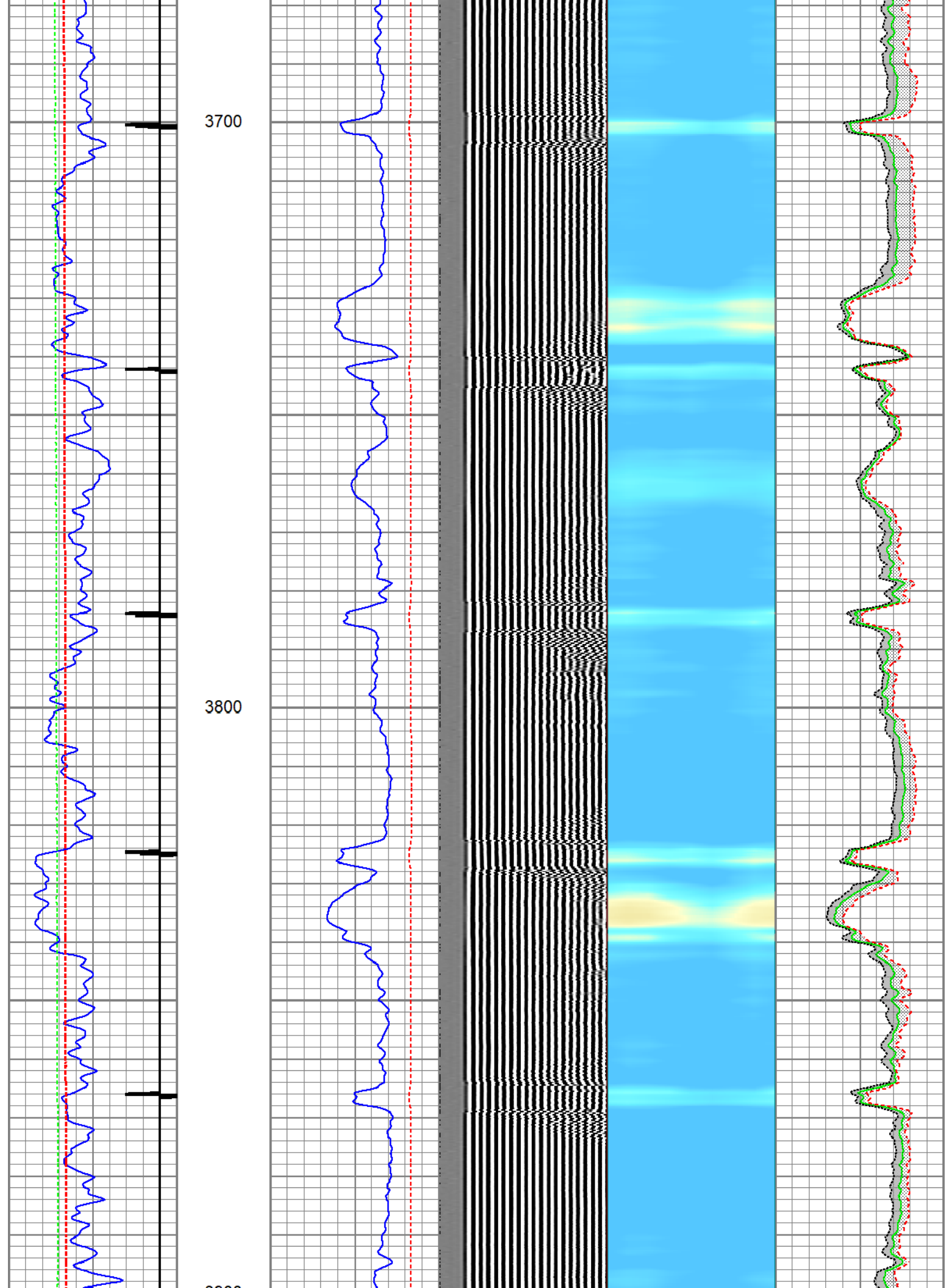




3500

3600

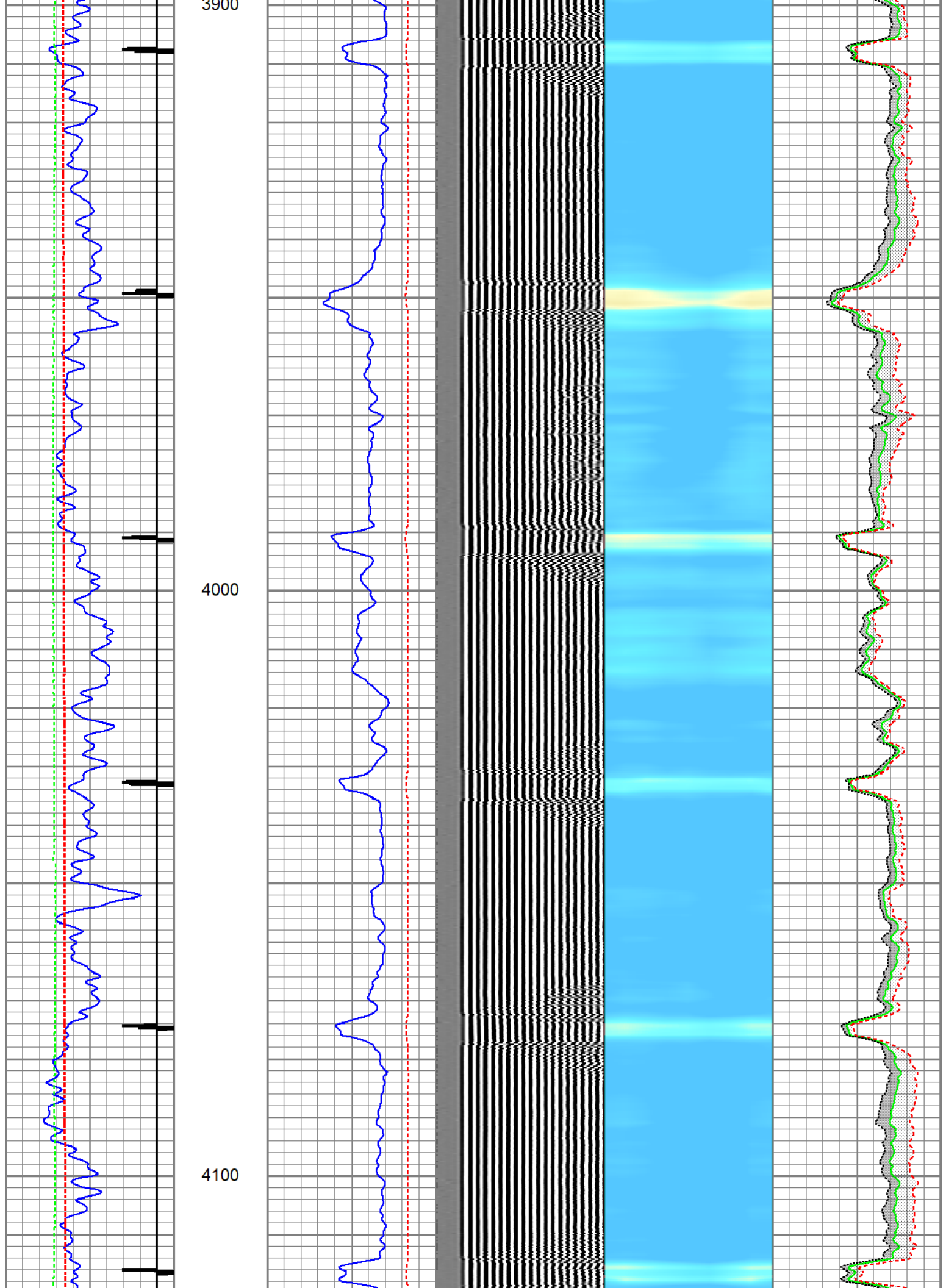


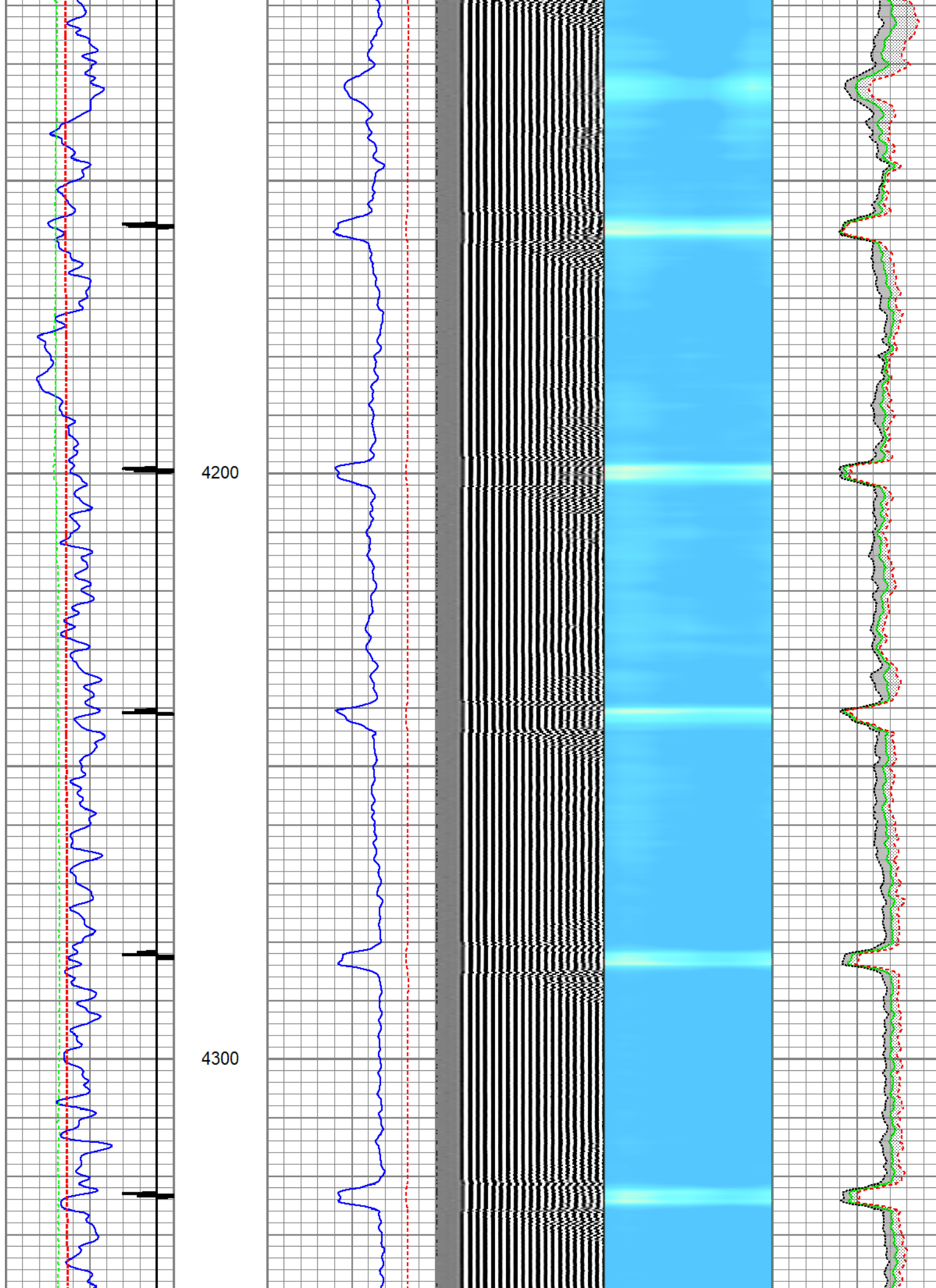


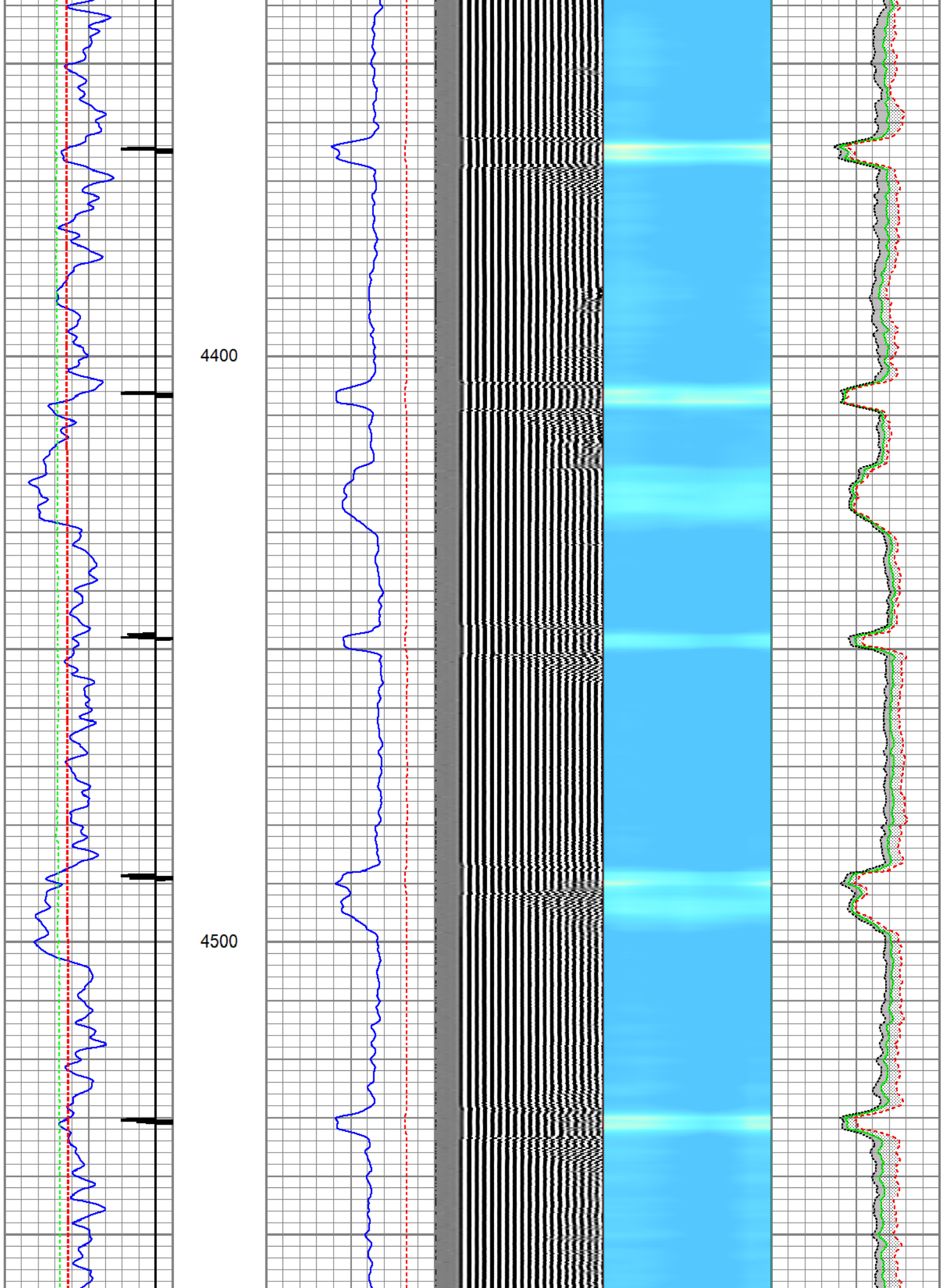
3900

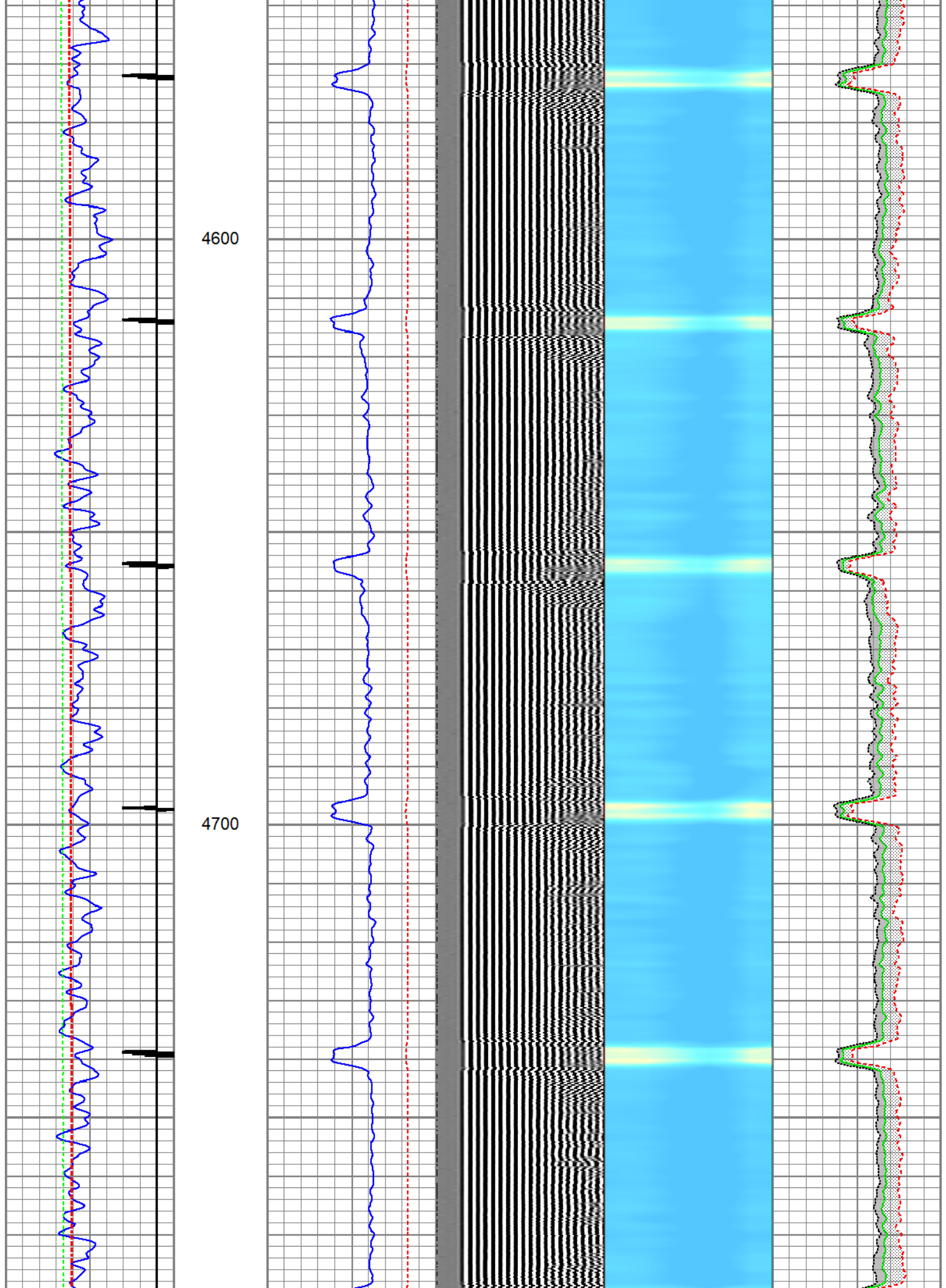
4000

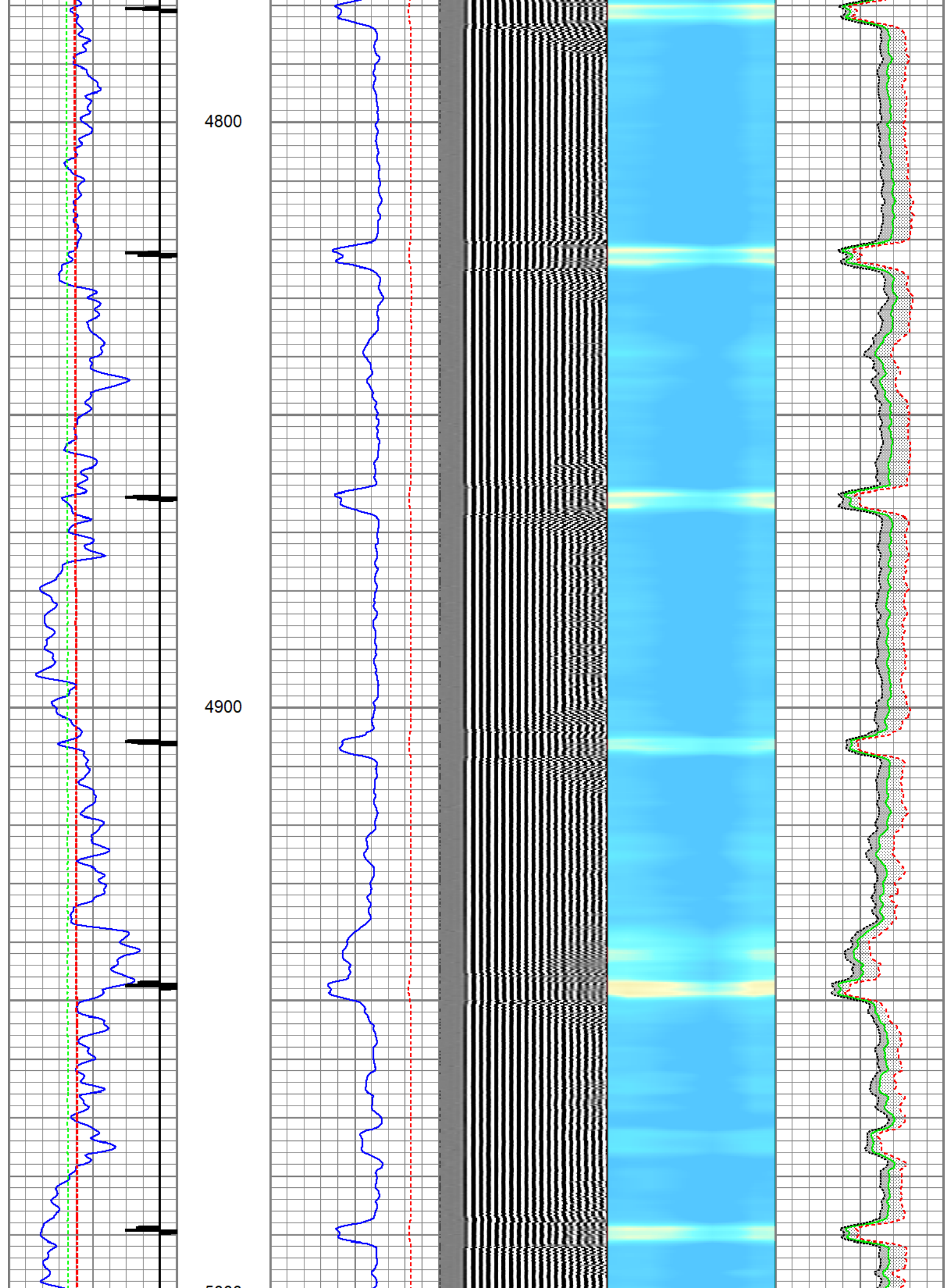
4100

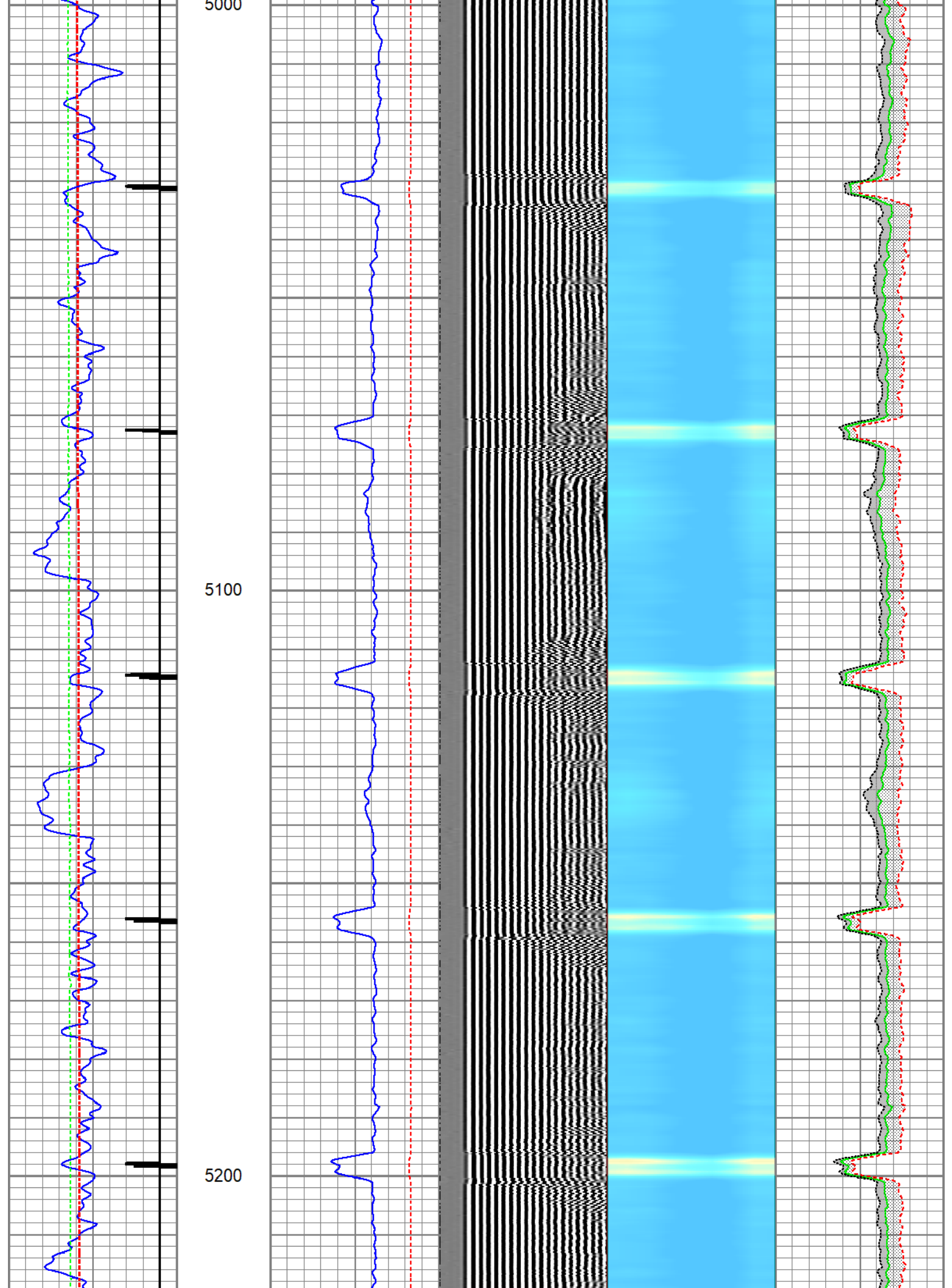


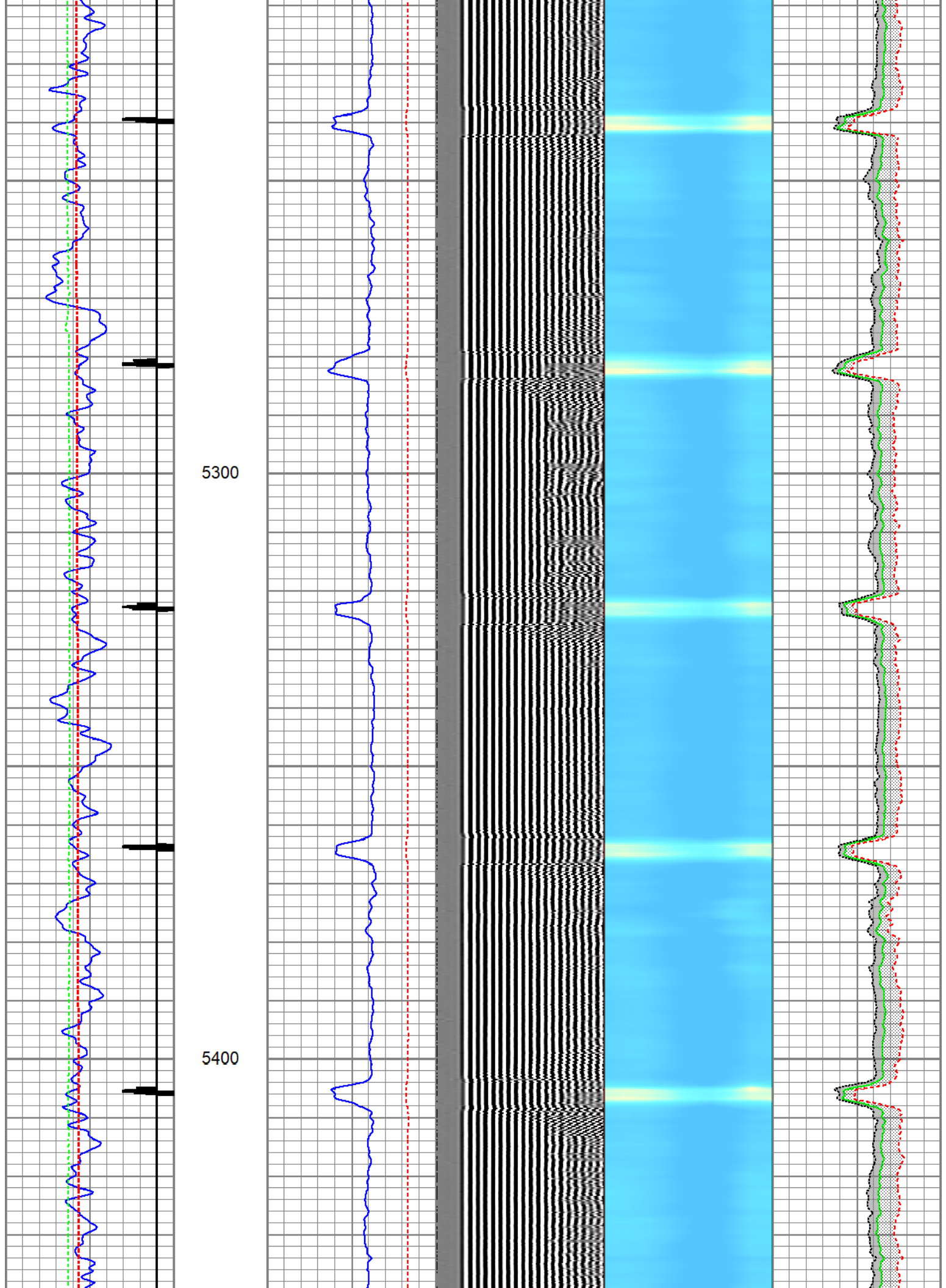


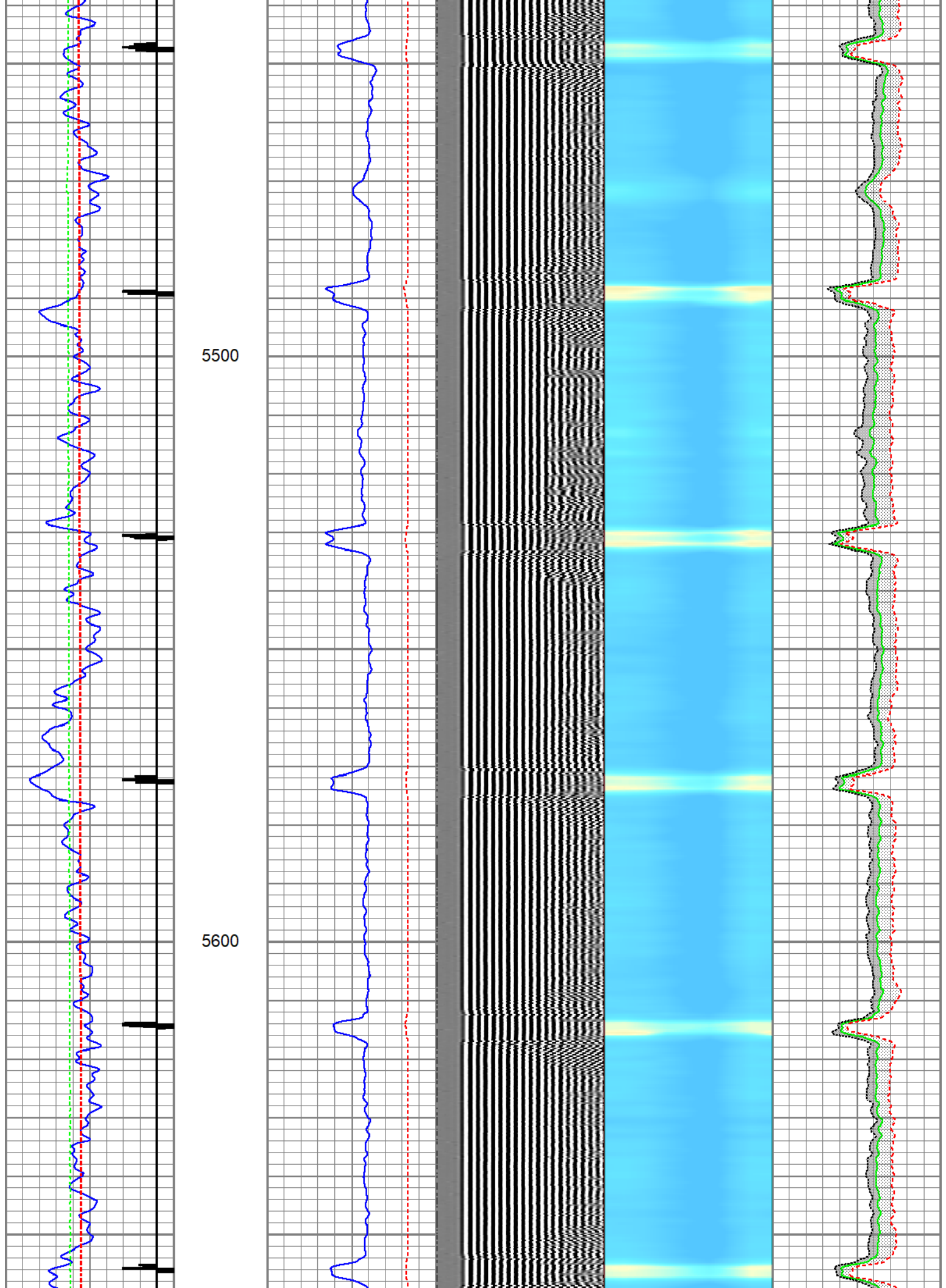


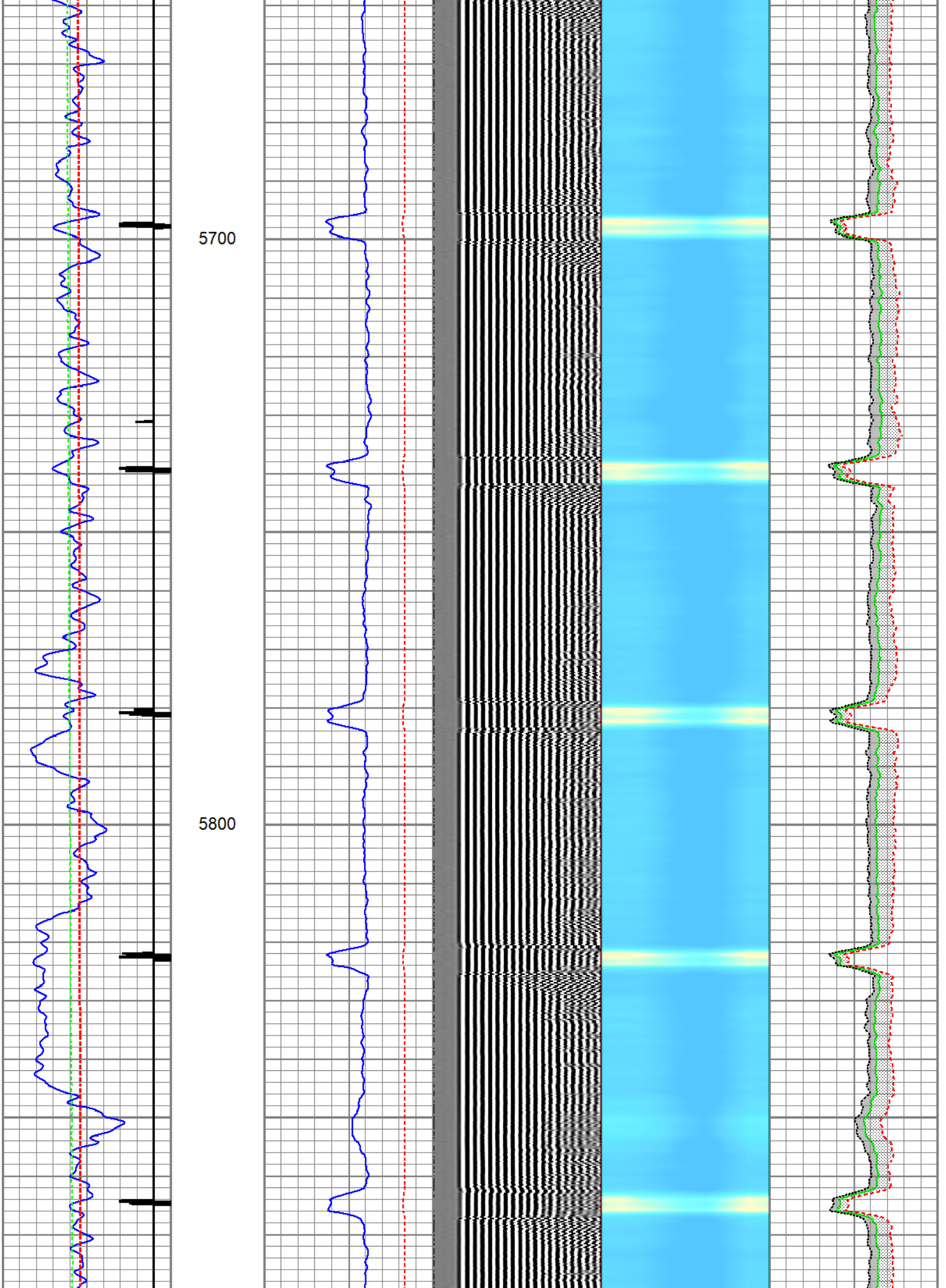


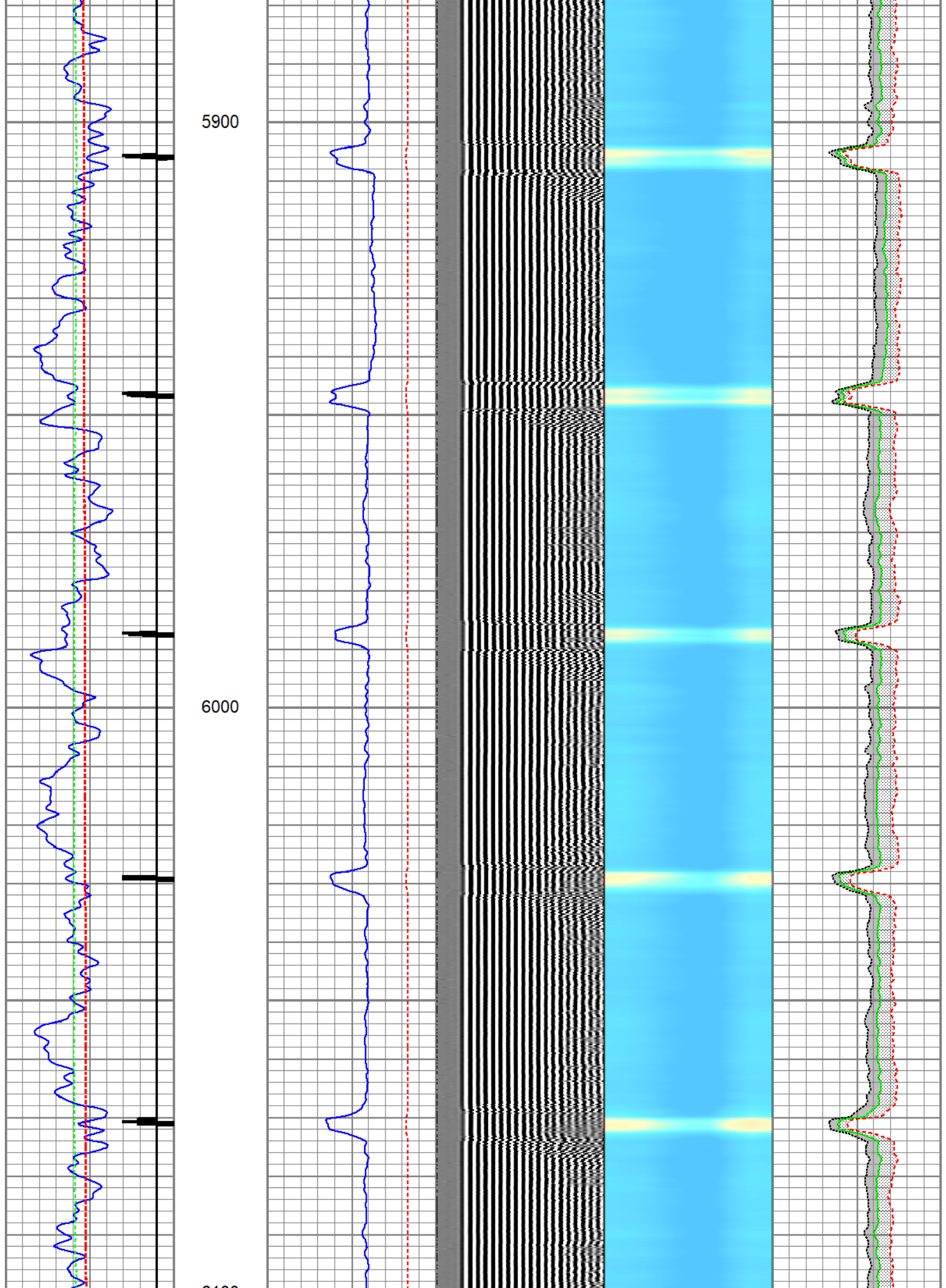








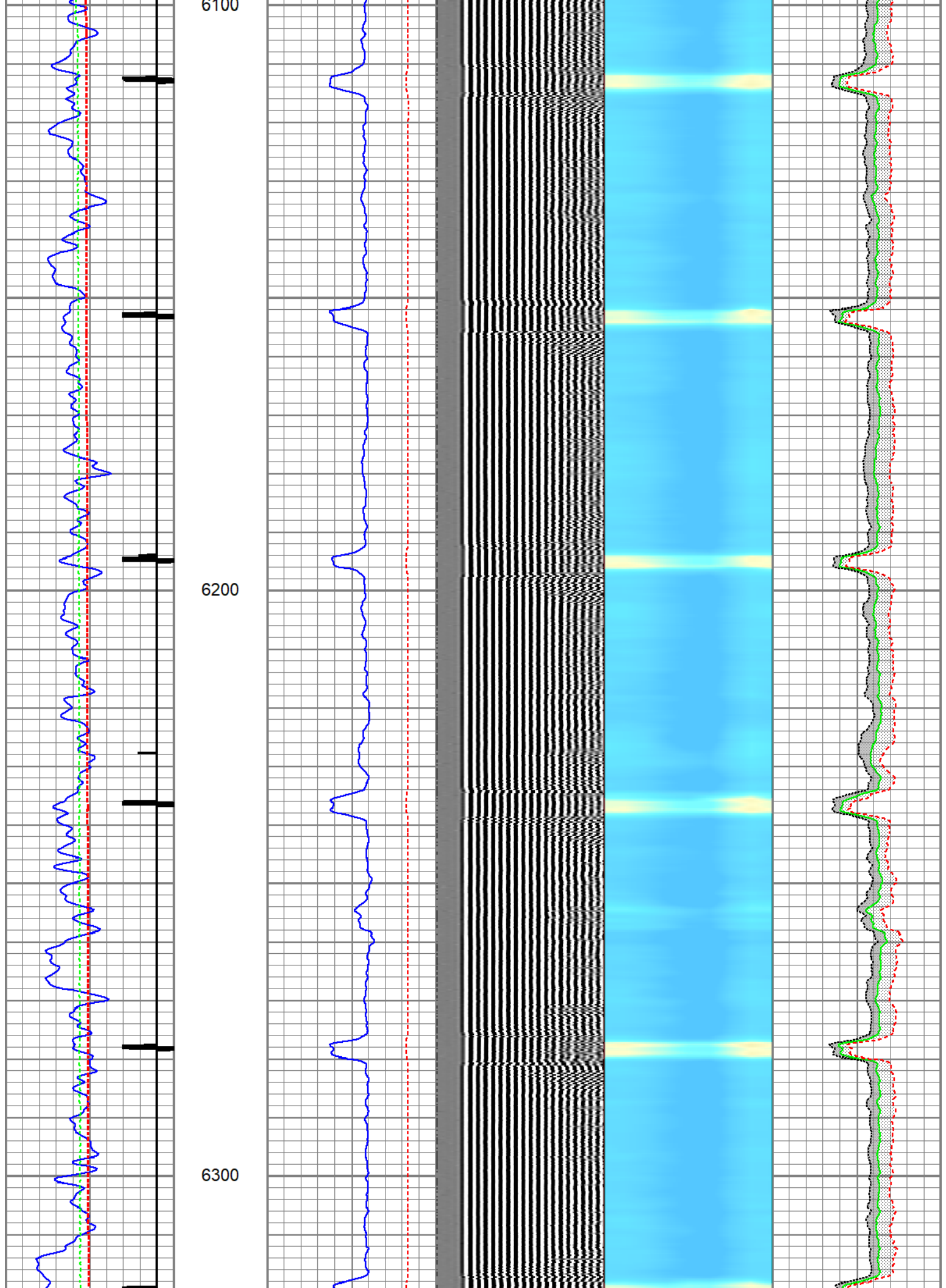


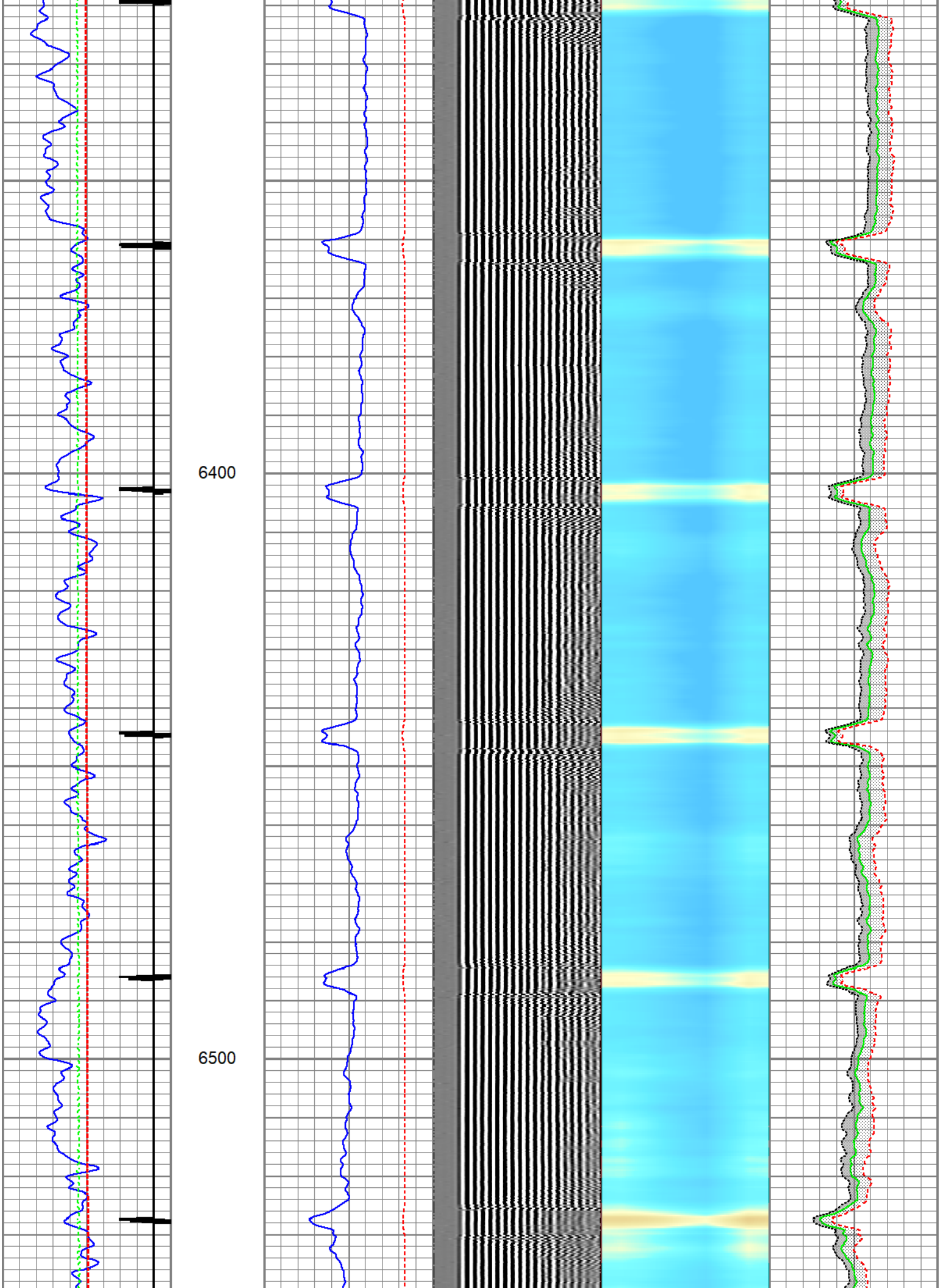


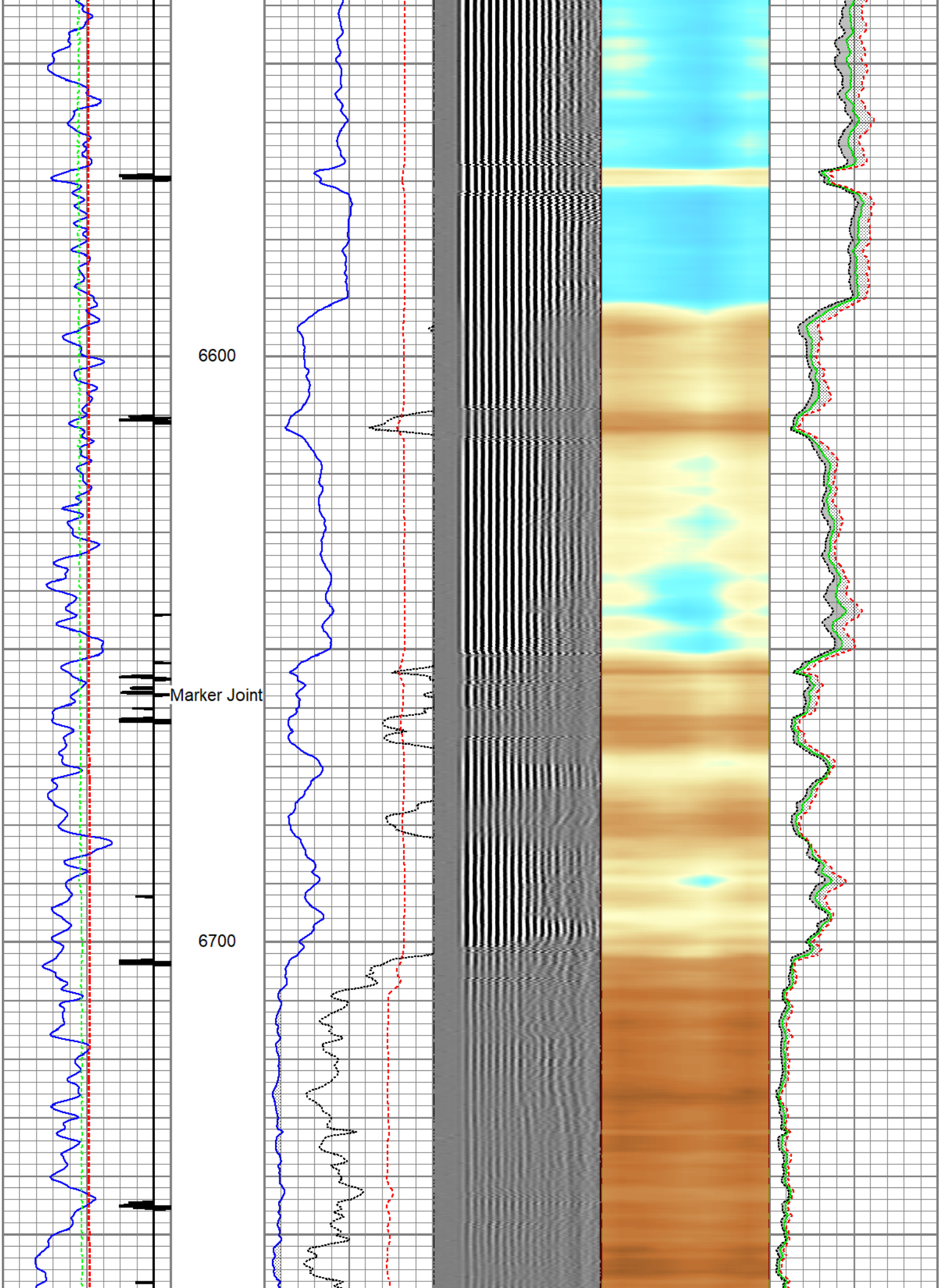
6100


6200

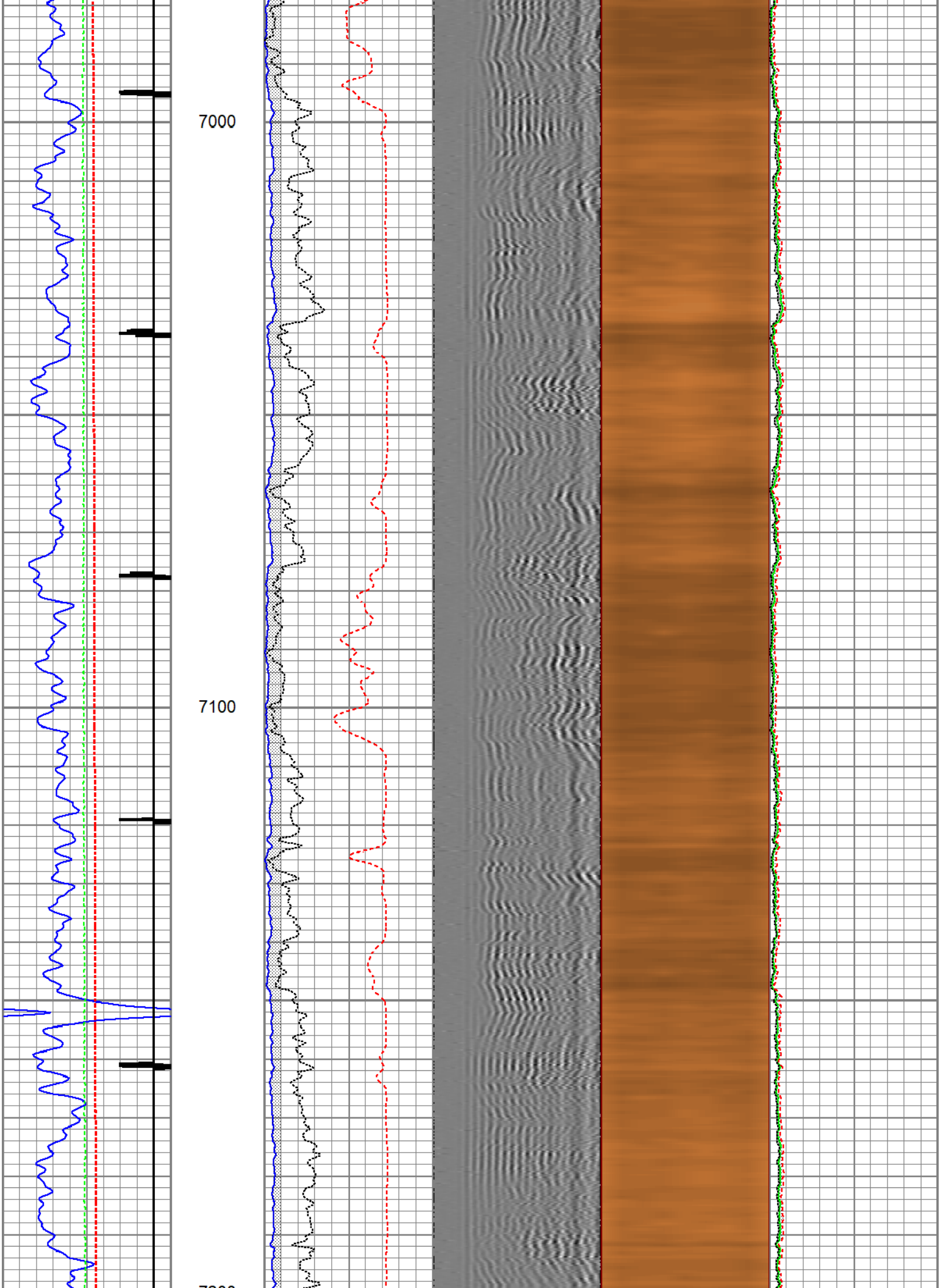
6300







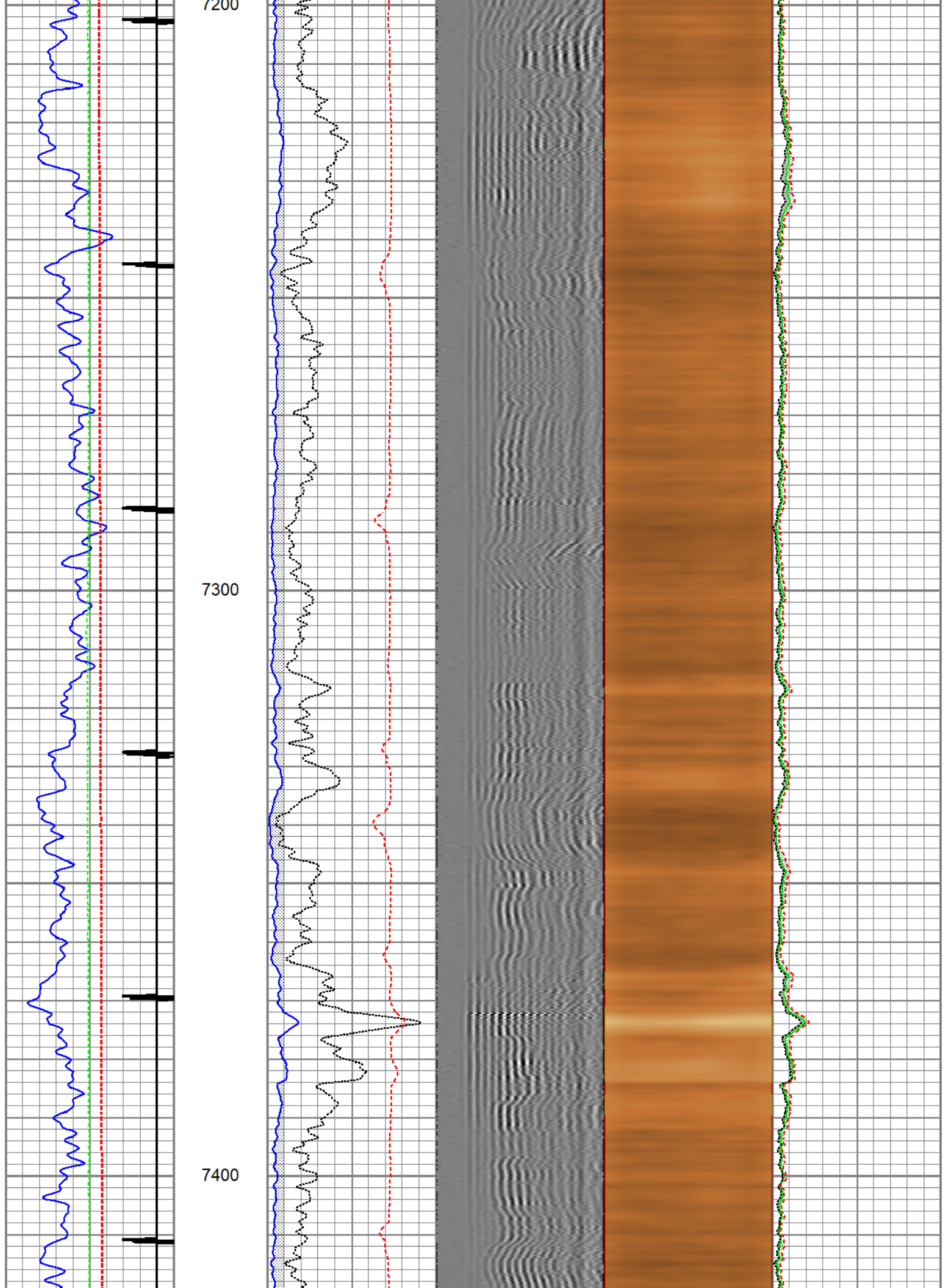


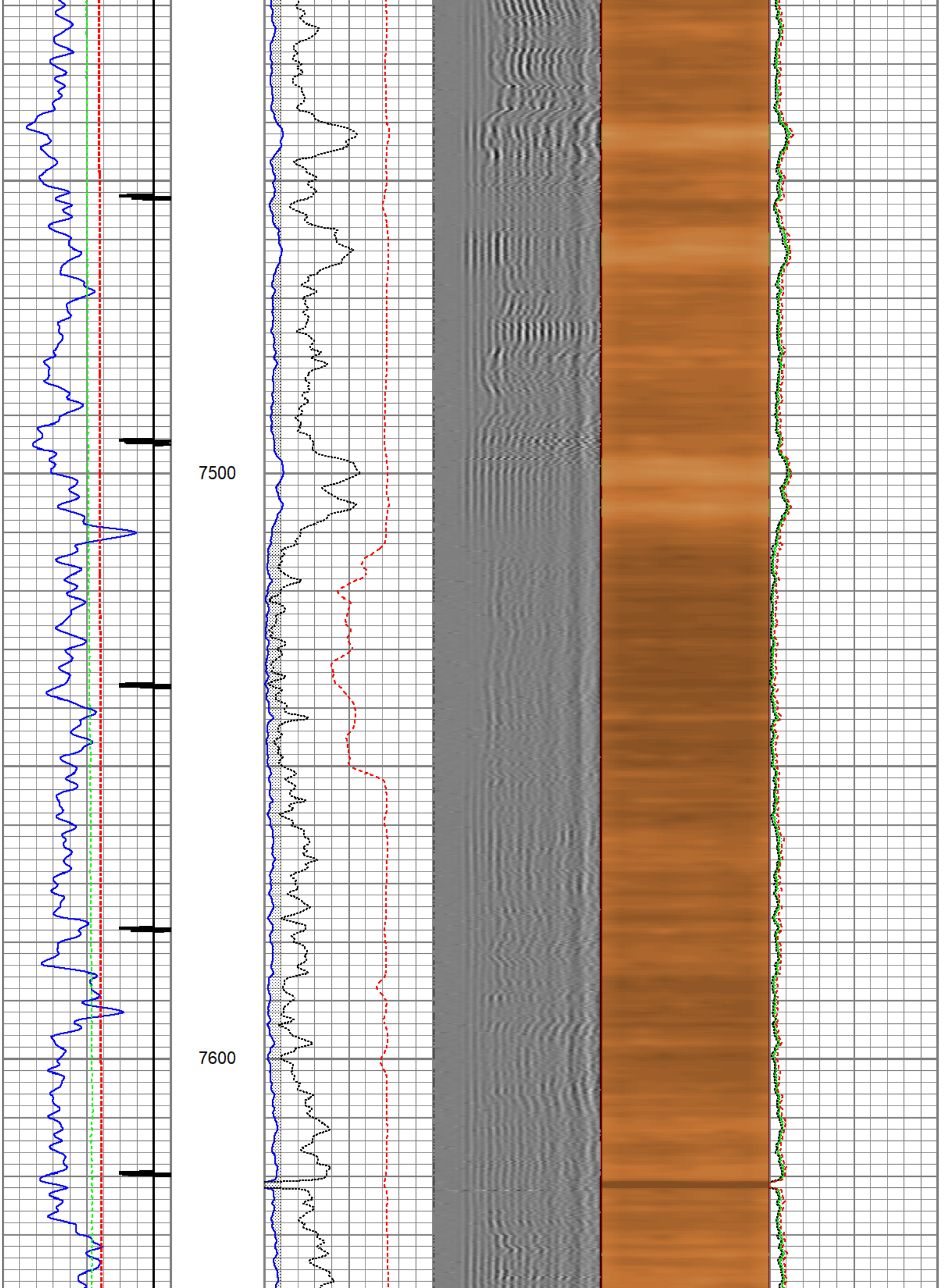


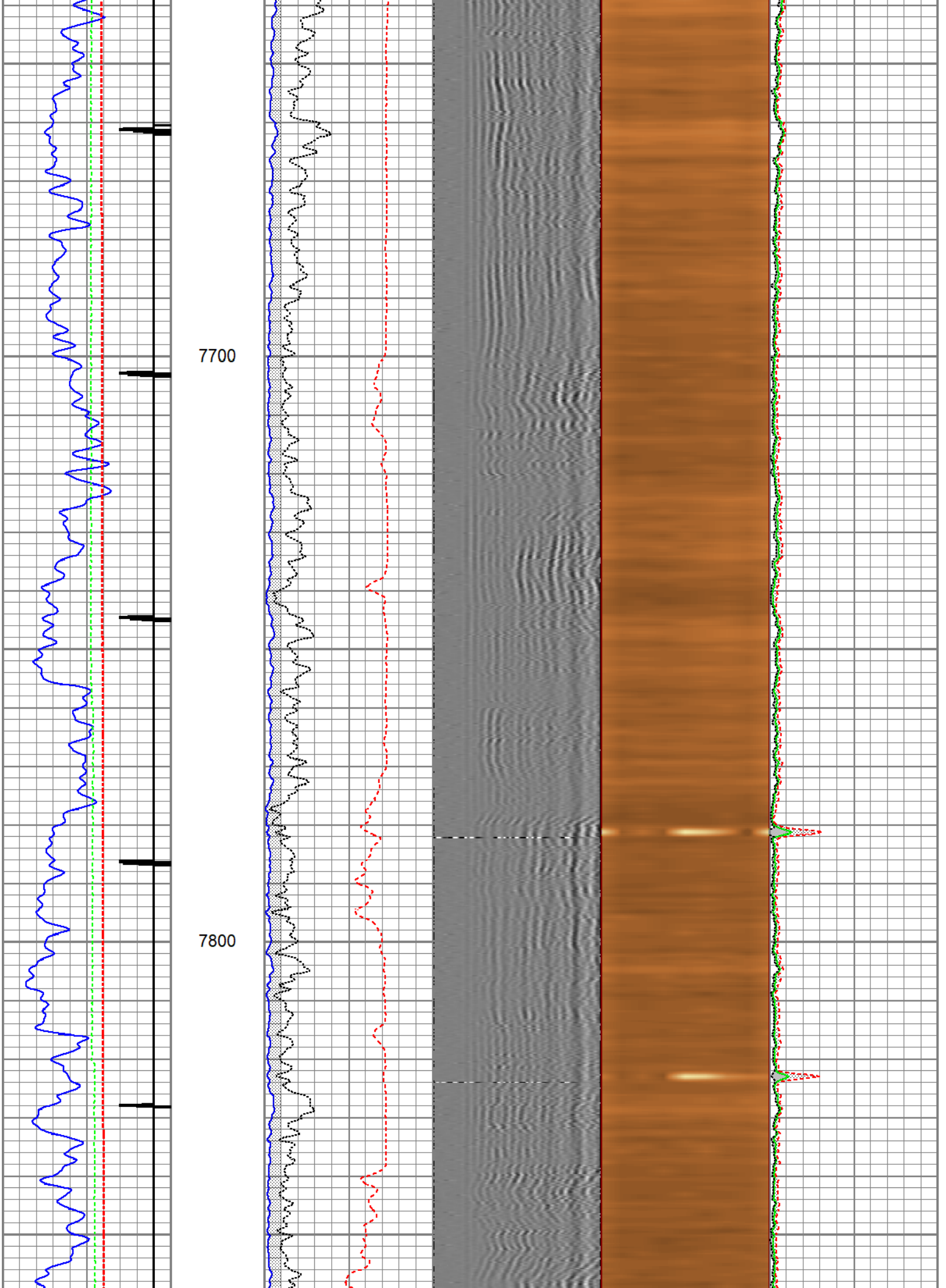
7200

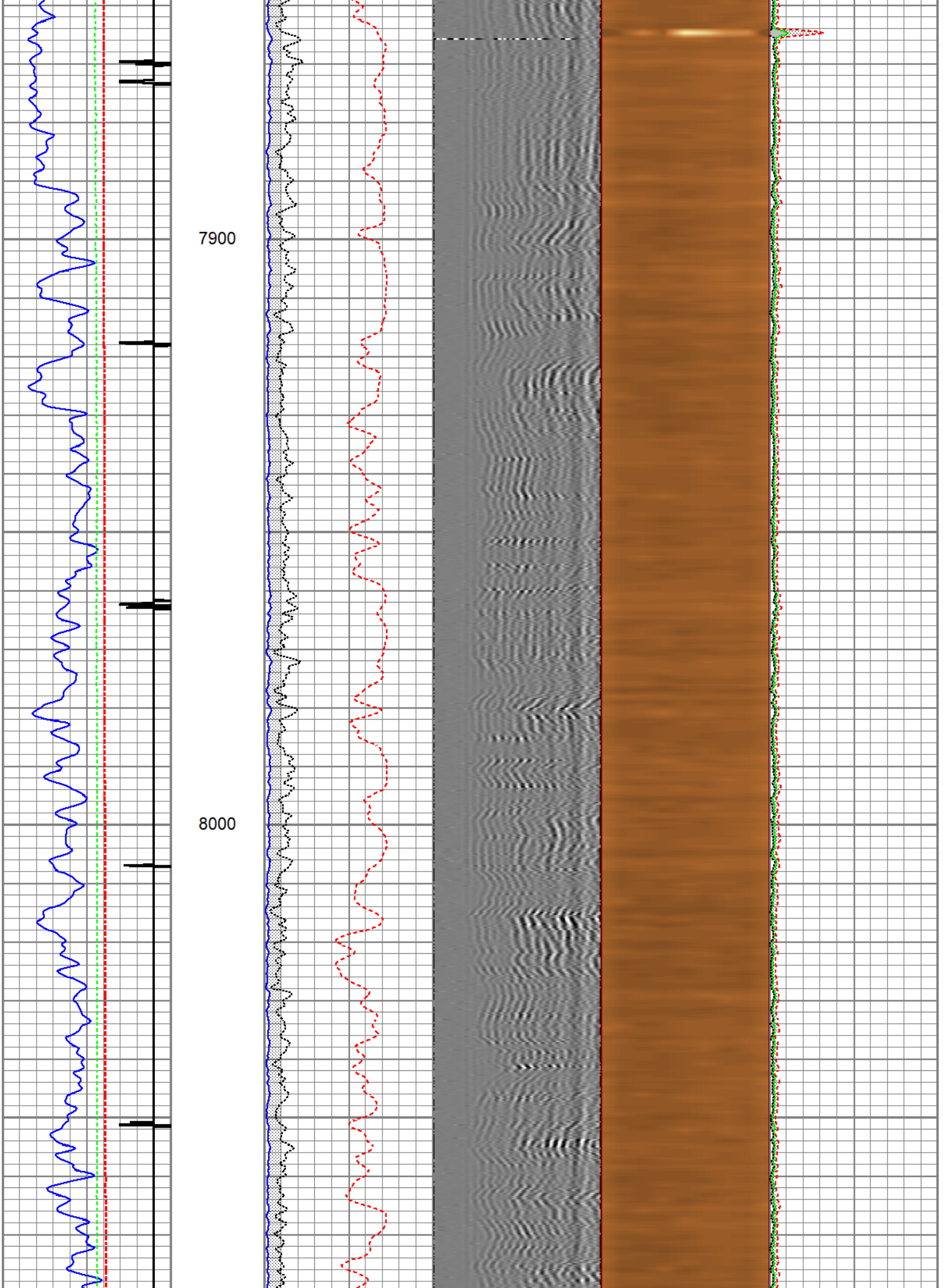
7300

7400








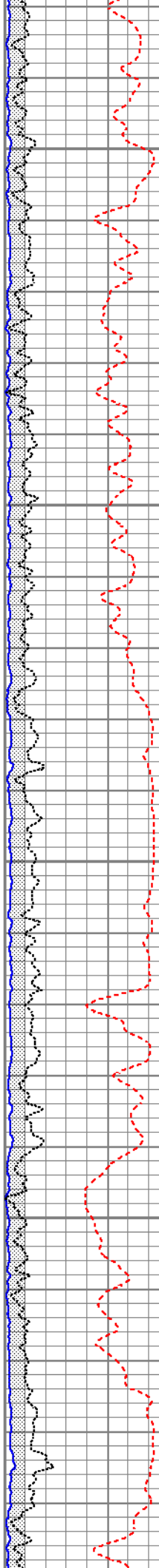
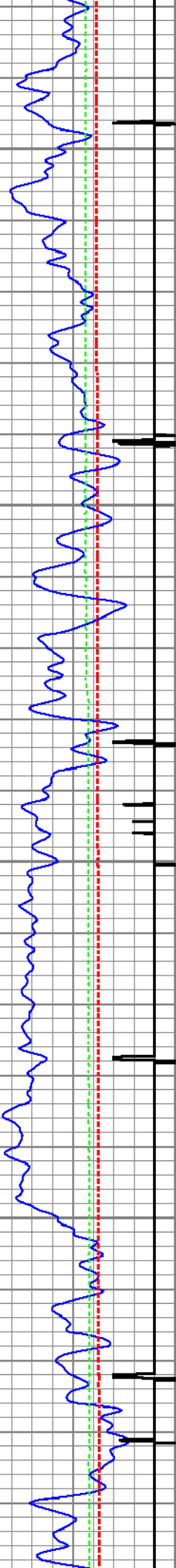




8100

8200



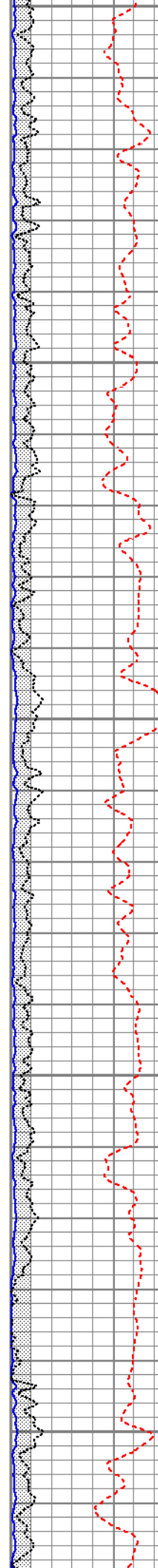
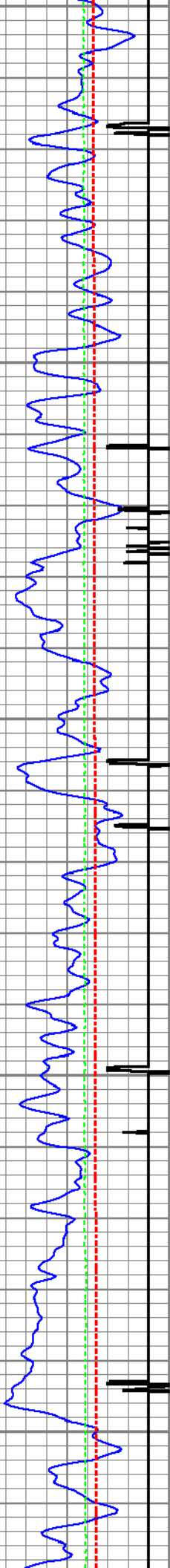
8300

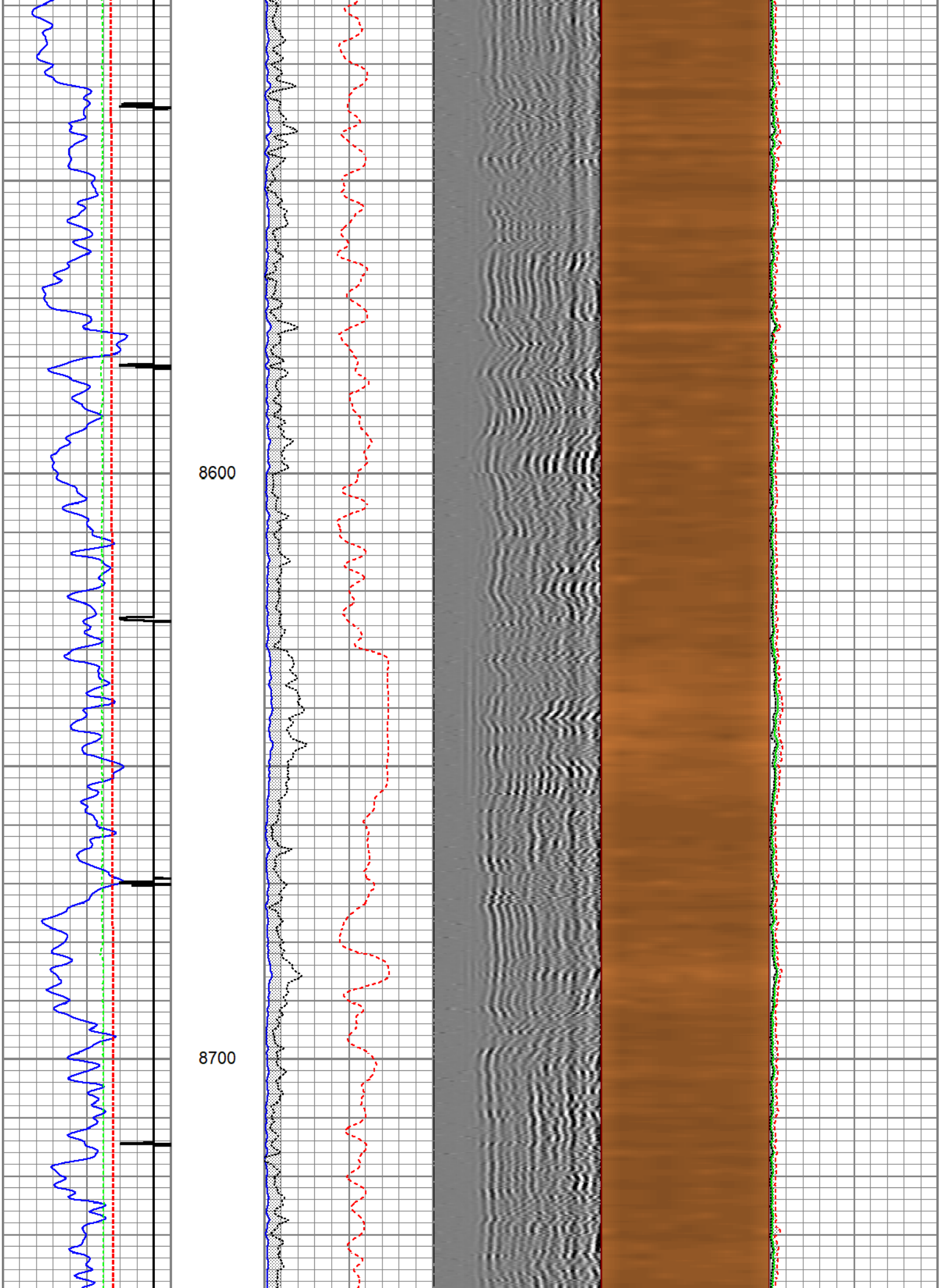


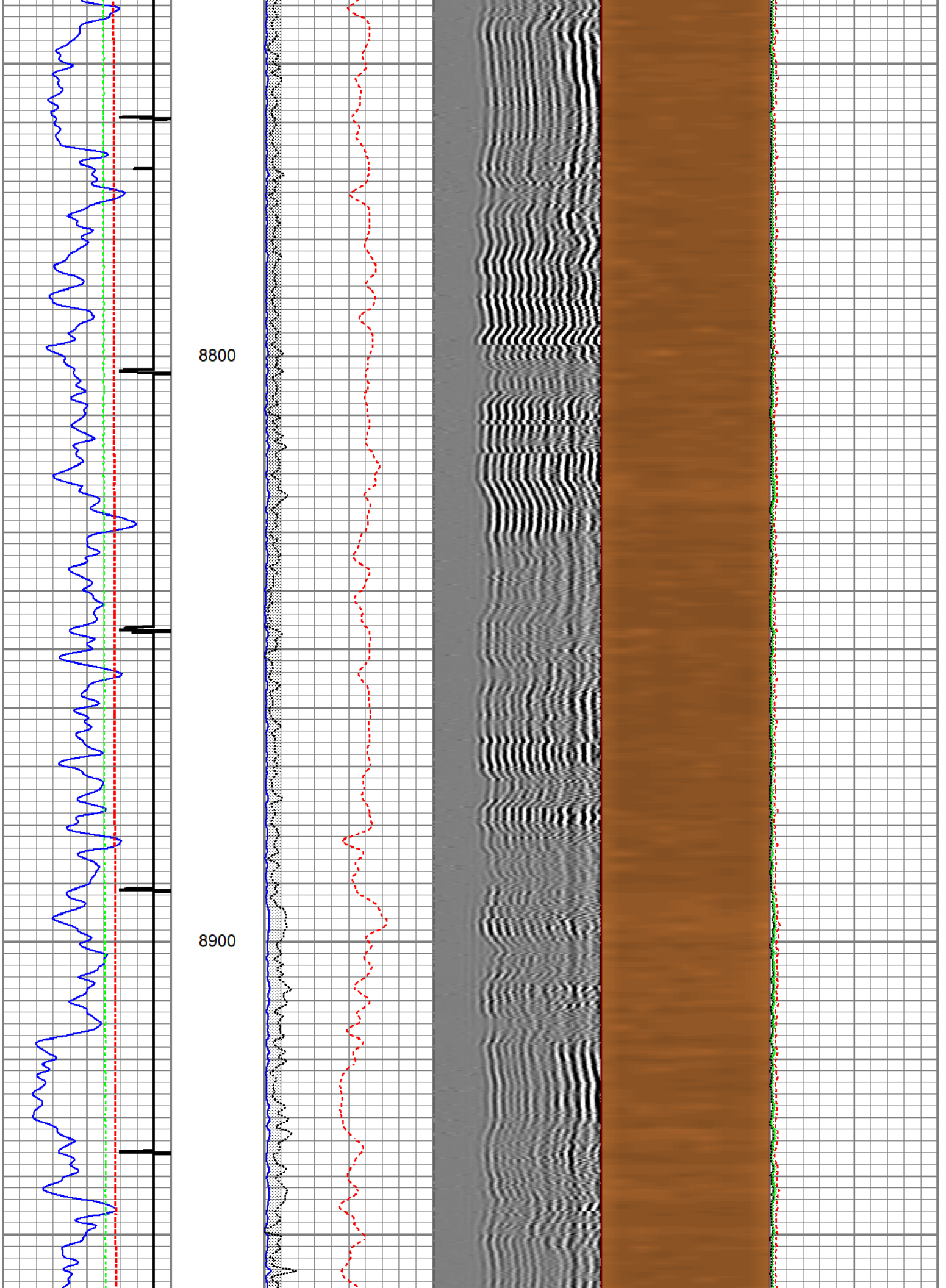
8300

8400

8500

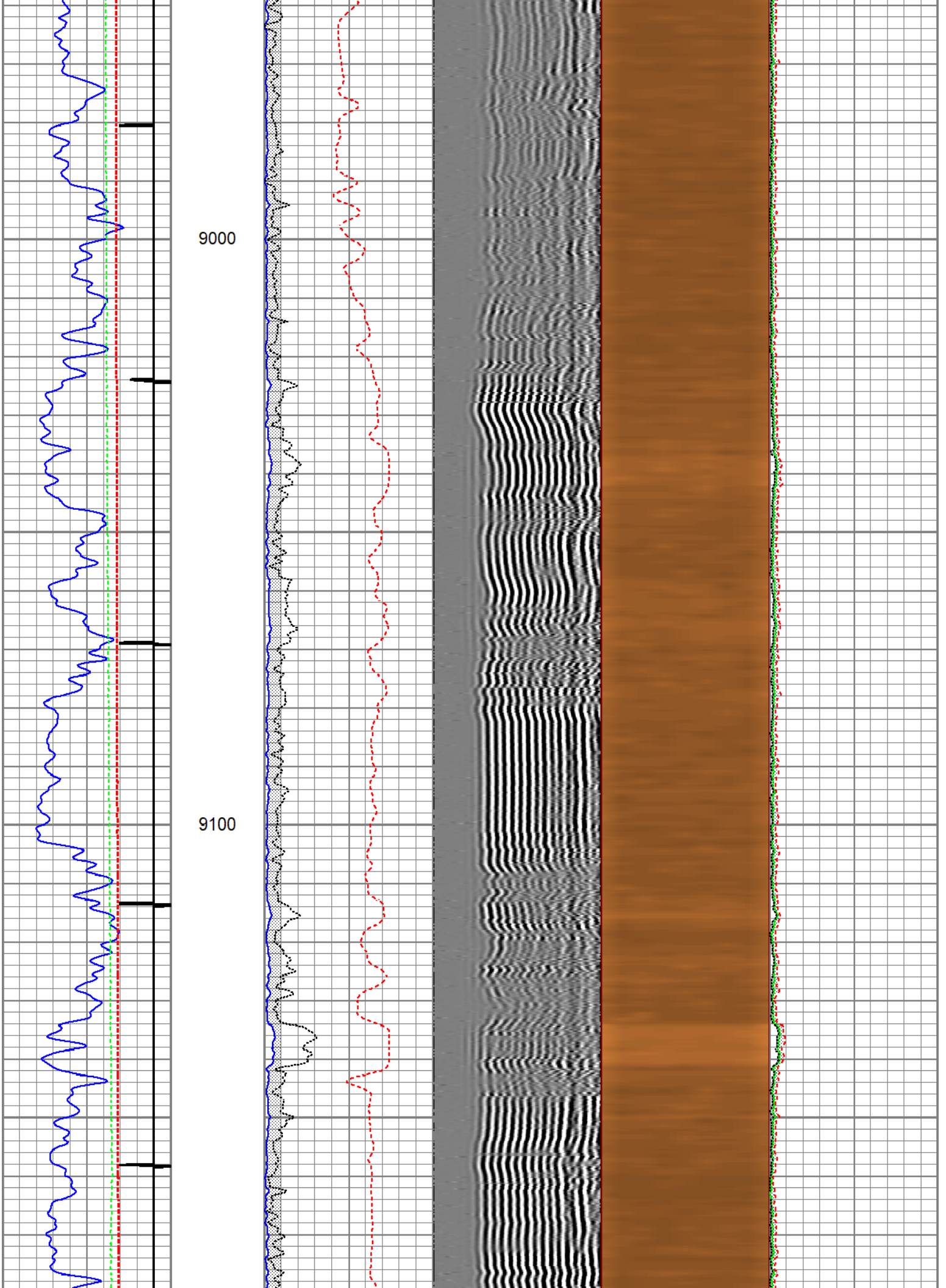






9000

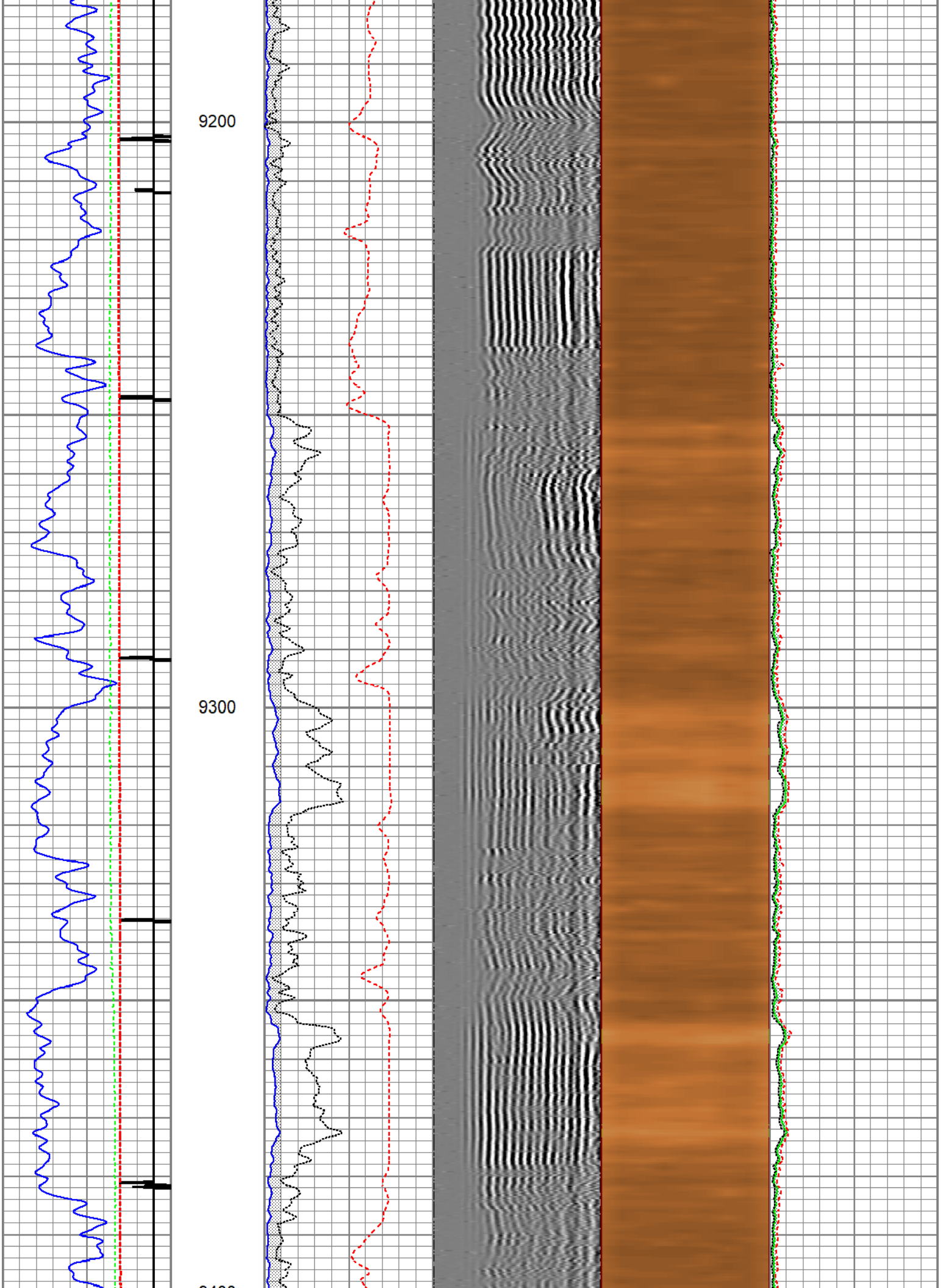
9100



9200

9300


9400

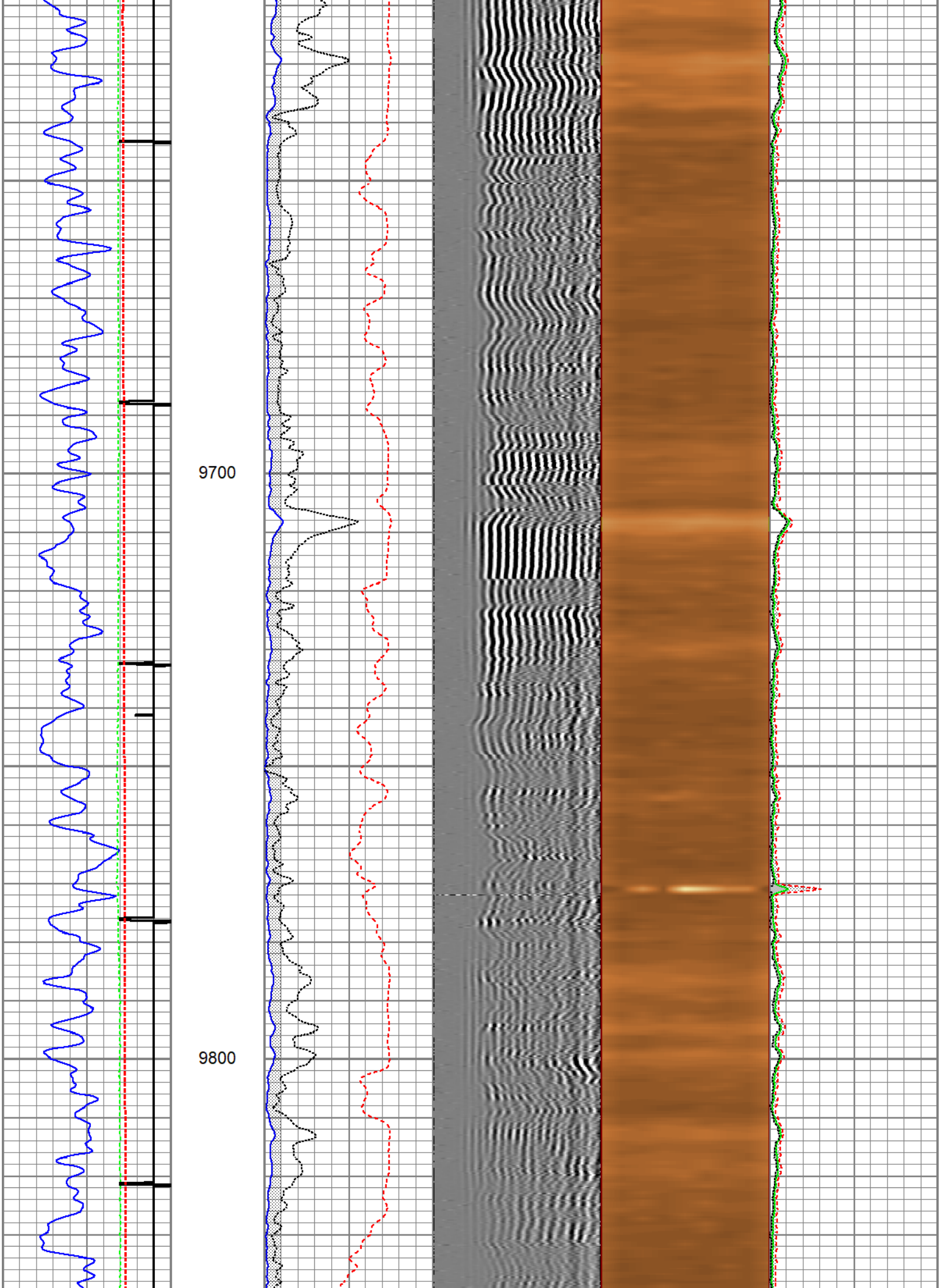


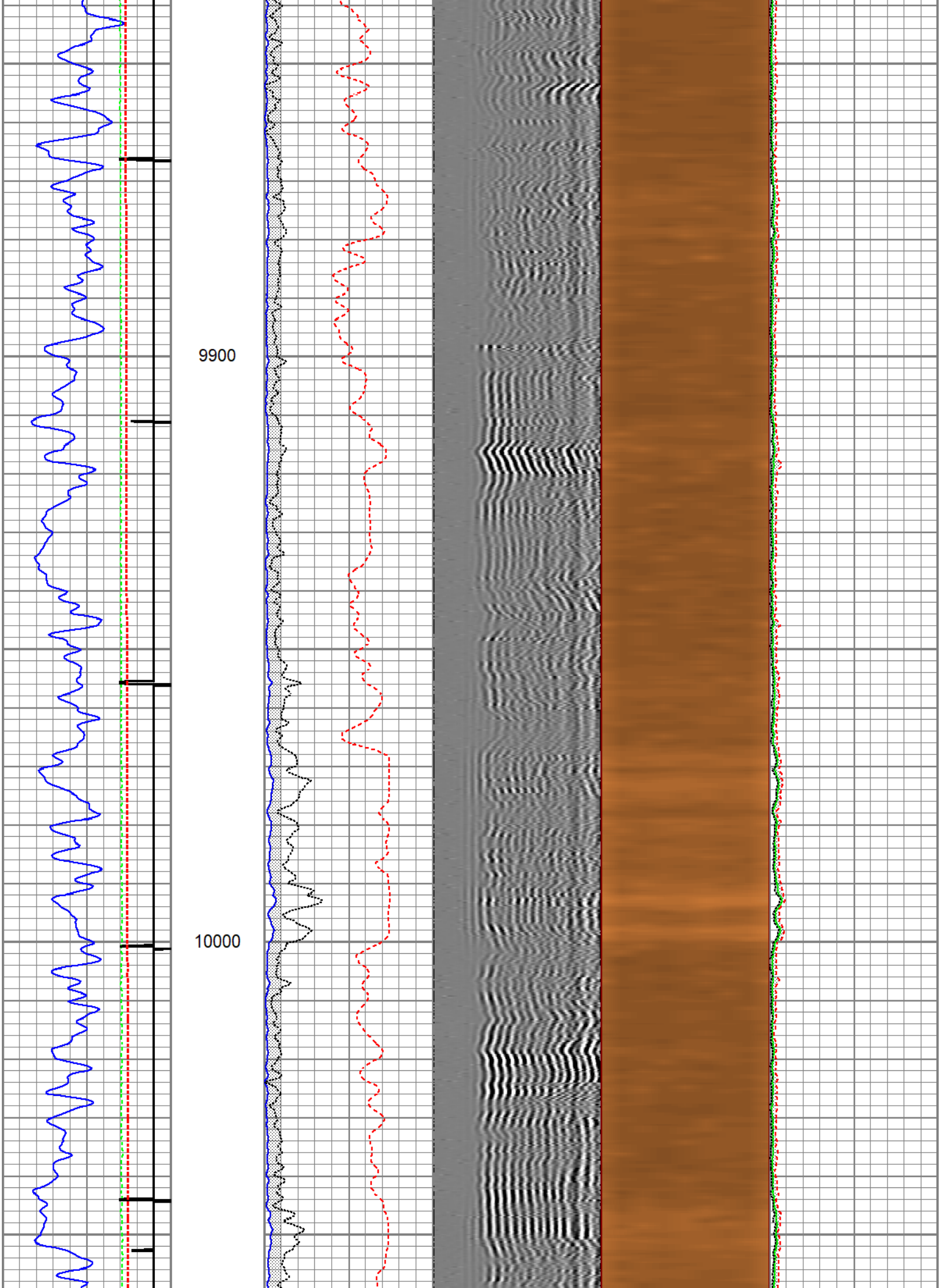
9400

9500

9600

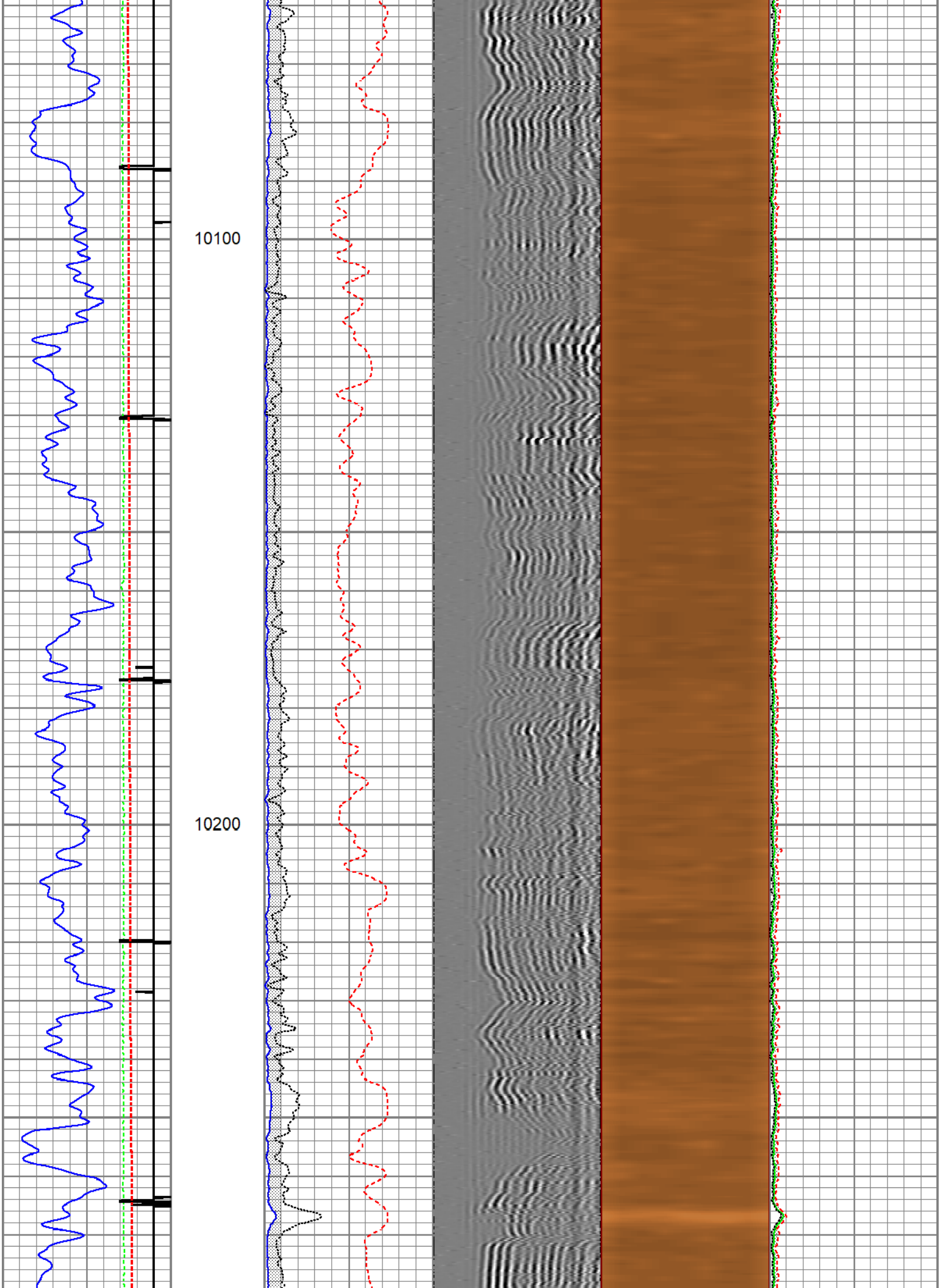






10100

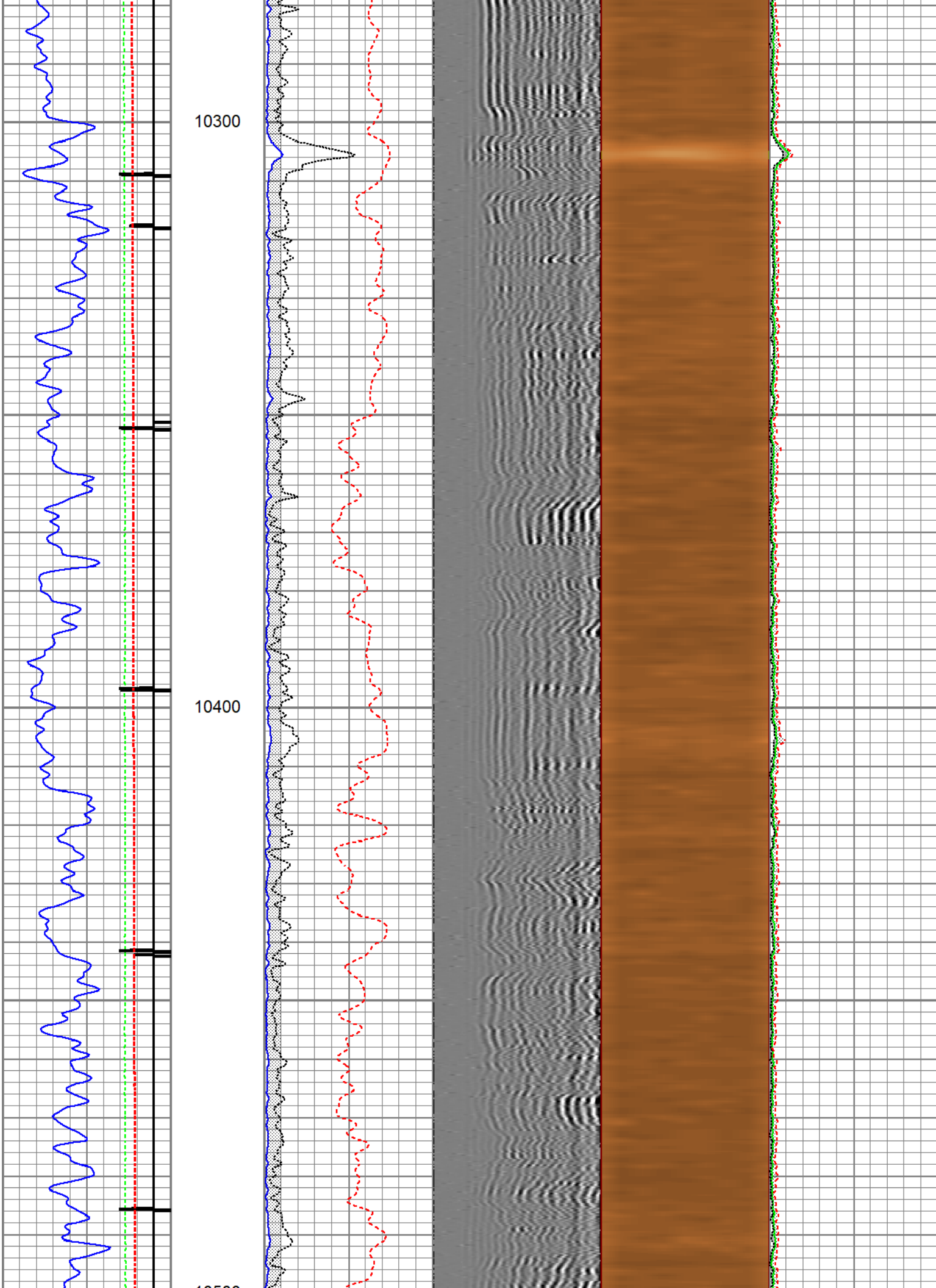
10200



10300

10400

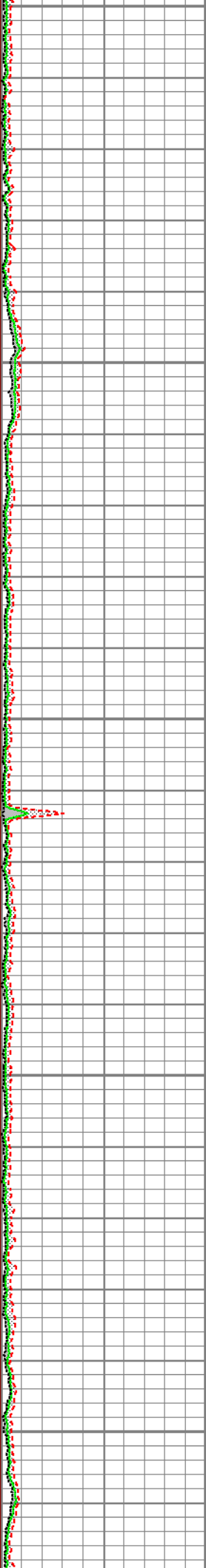

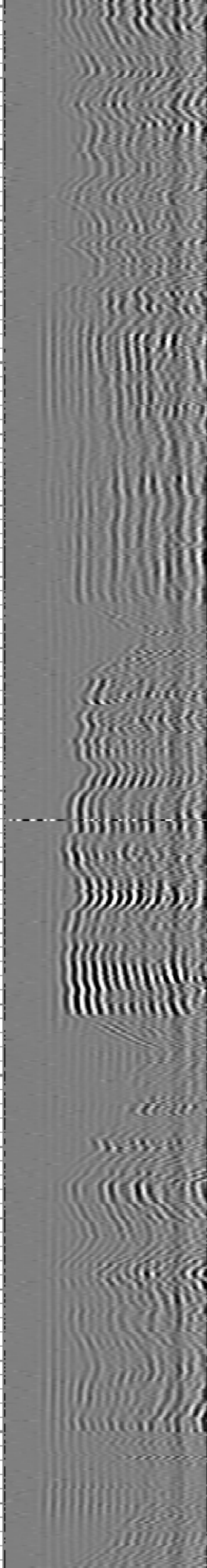
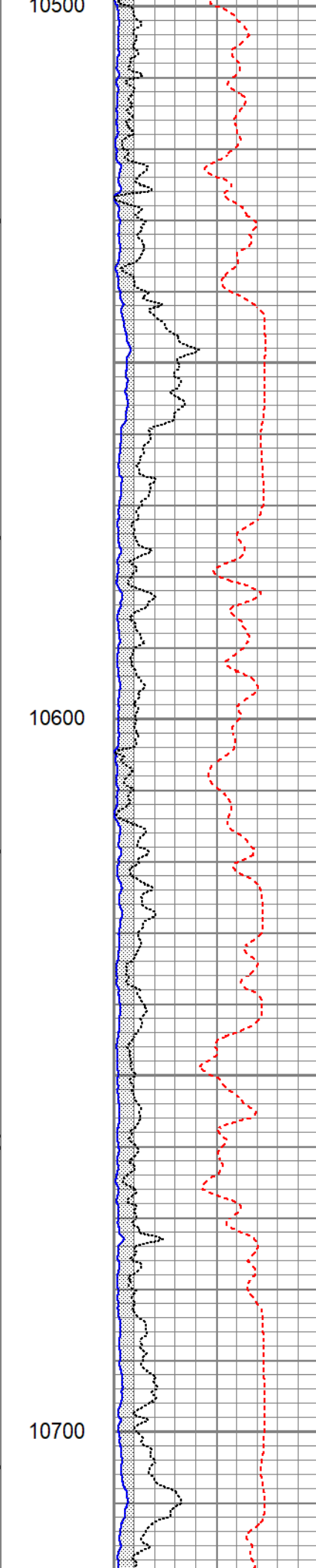
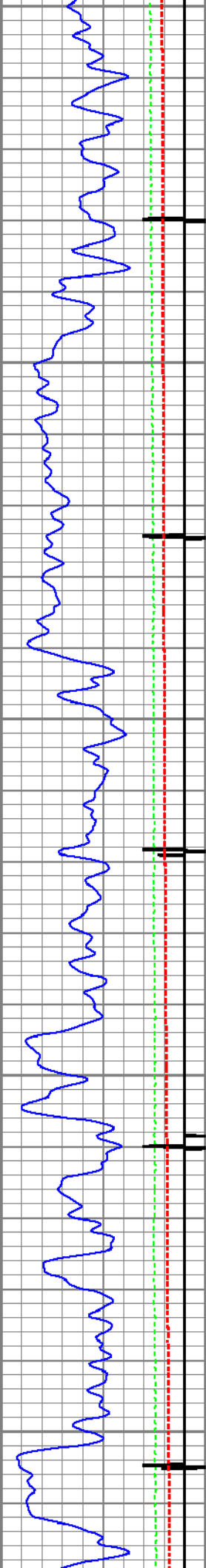
10500

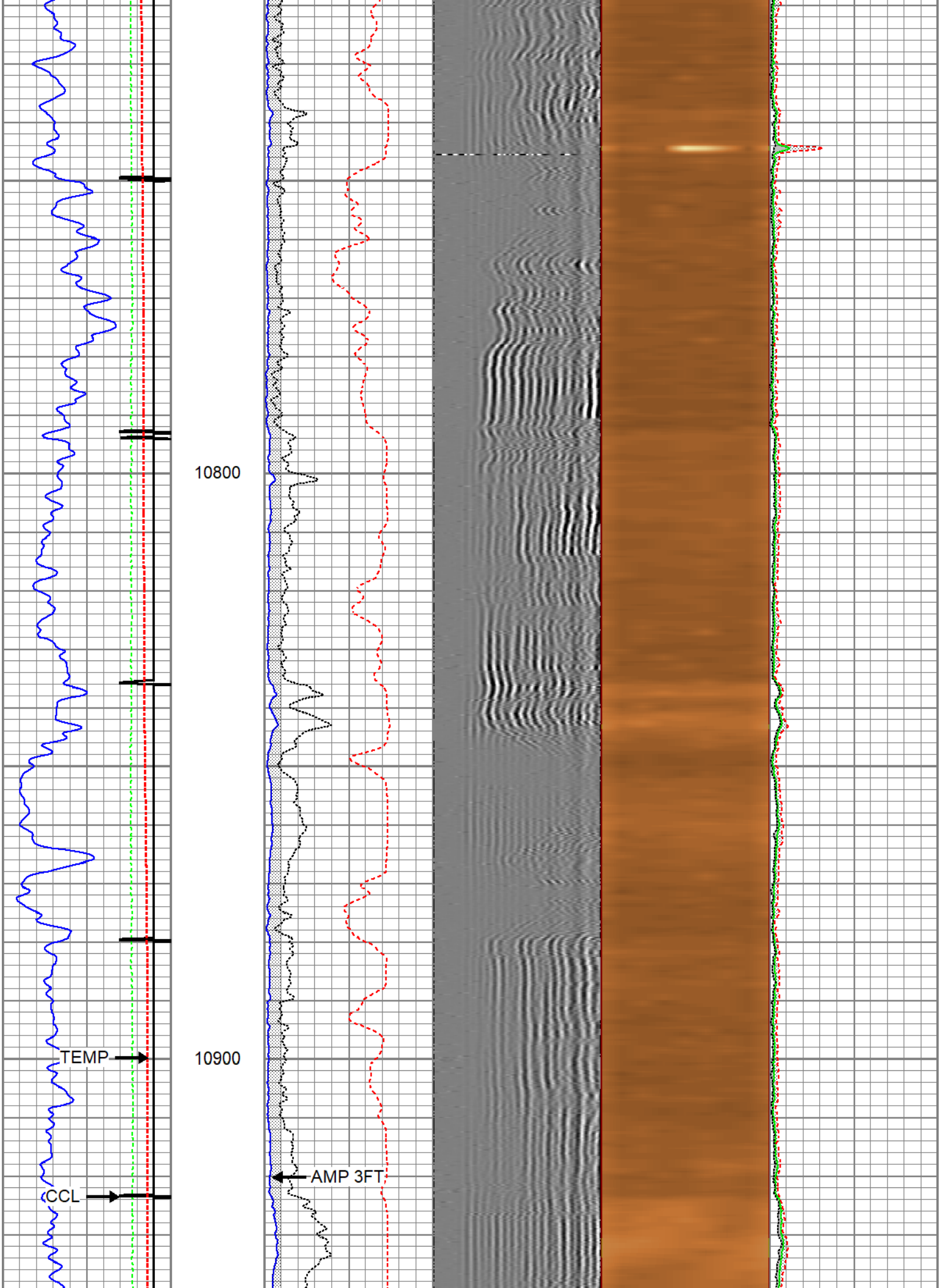


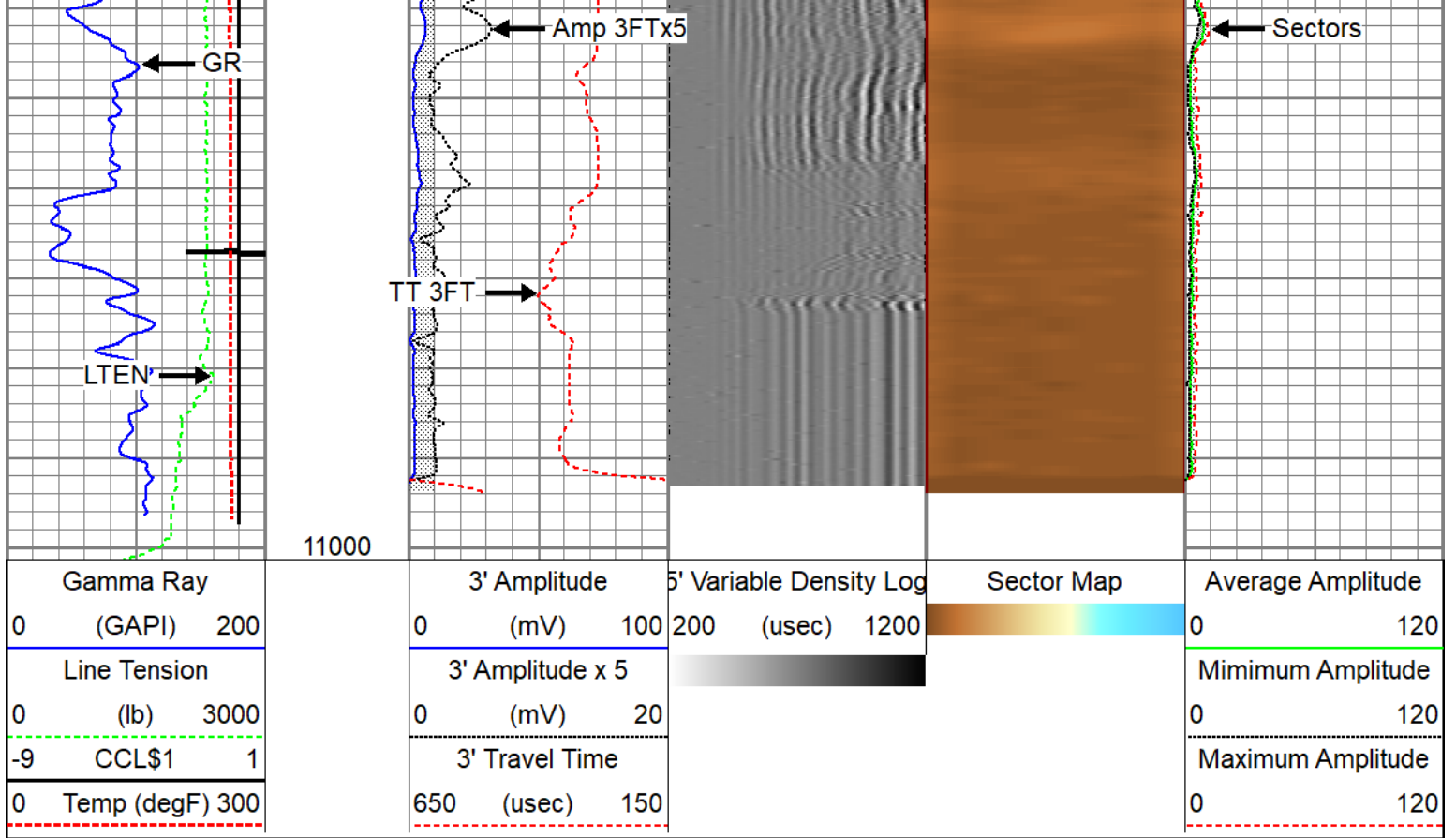
10500

10600

10700

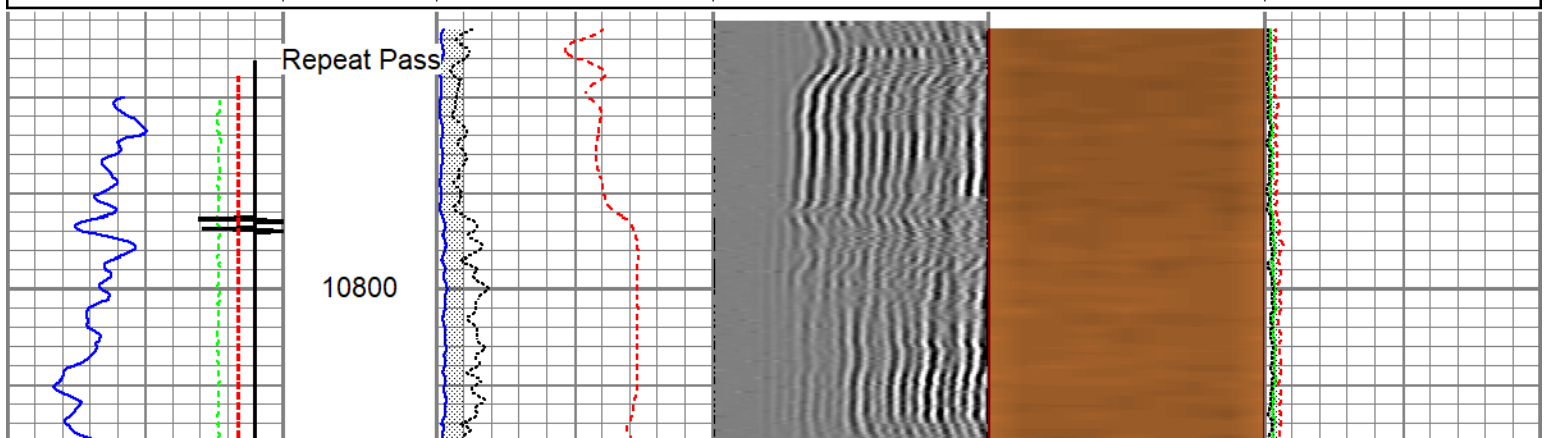
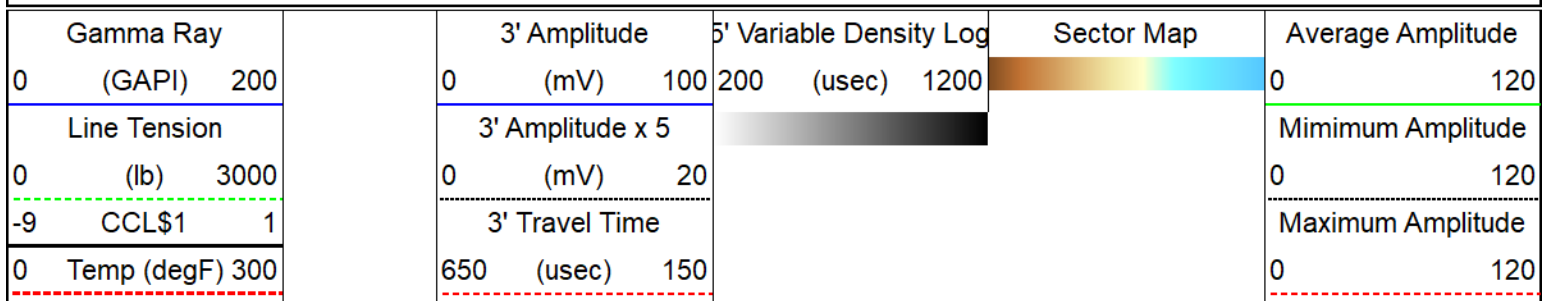


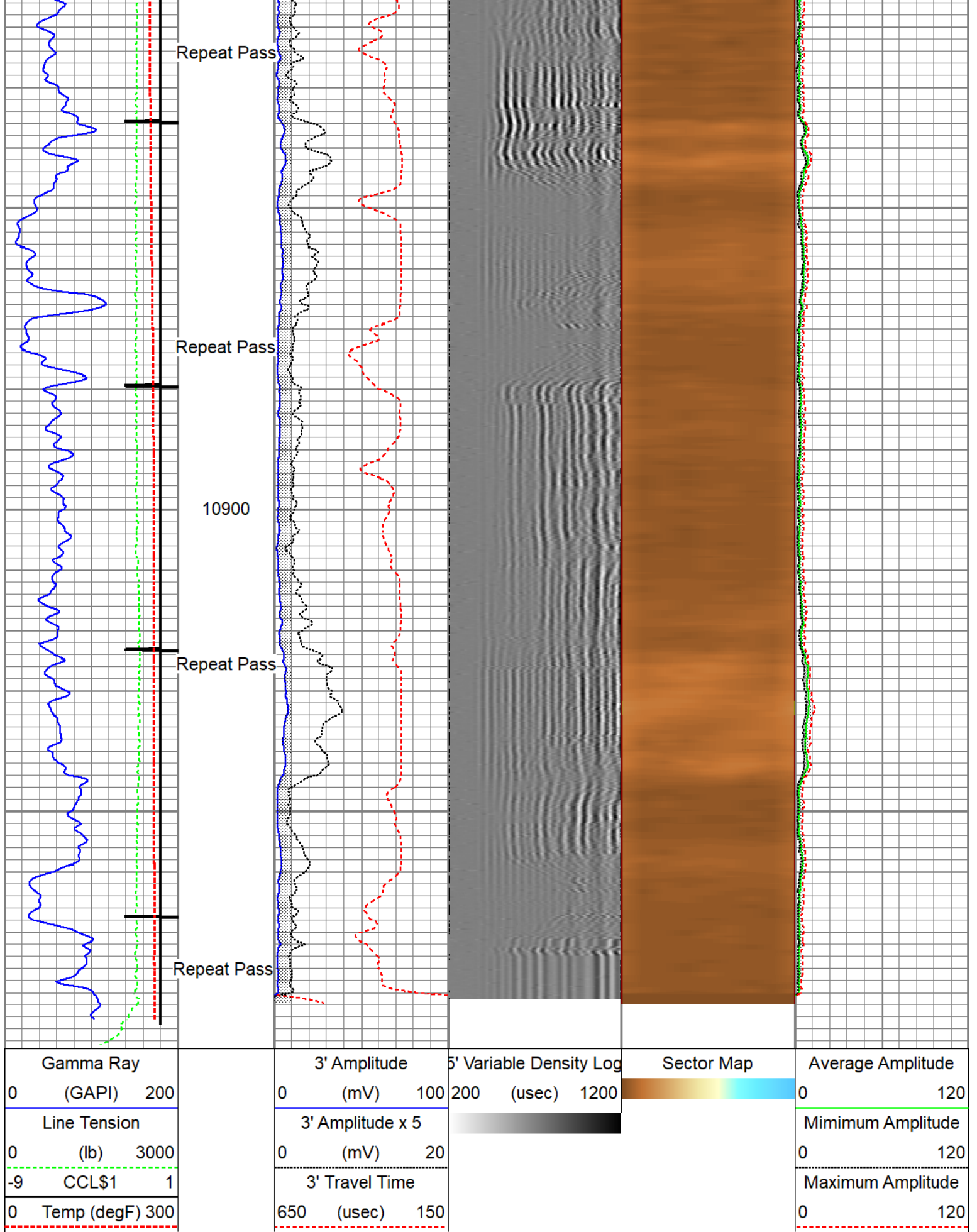




Repeat Pass 5" = 100'

Database File	tep_fed wmc 511-20_rcbl_10-28-2022.db
Dataset Pathname	repeat.1
Presentation Format	twgrcbl
Dataset Creation	Mon Oct 31 08:38:08 2022
Charted by	Depth in Feet scaled 1:240





Calibration Report

Database File tep_fed wmc 511-20_rcbl_10-28-2022.db
 Dataset Pathname rcbl_1

Gamma Ray Calibration Report

Serial Number: 110255
 Tool Model: GCT275-0000
 Performed: (Not Performed)

Calibrator Value: 165.0 GAPI

Background Reading: 72.3 cps
 Calibrator Reading: 300.9 cps

Sensitivity: 0.7216 GAPI/cps

Segmented Cement Bond Log Calibration Report

Serial Number: FW1312-30
 Tool Model: Probe275acc

Calibration Casing Diameter: 4.500 in
 Calibration Depth: 27.817 ft

Master Calibration, performed Fri Oct 28 10:40:08 2022:

	Raw (v)		Calibrated (mv)		Results	
	Zero	Cal	Zero	Cal	Gain	Offset
3'	0.007	0.794	0.000	81.196	103.175	-0.739
CAL	0.003	0.760				
5'	0.006	0.697	0.000	81.196	117.594	-0.759
SUM						
S1	0.021	0.775	0.000	100.000	132.632	-2.846
S2	0.008	0.758	0.000	100.000	133.340	-1.133
S3	0.008	0.770	0.000	100.000	131.118	-0.994
S4	0.008	0.765	0.000	100.000	132.097	-1.095
S5	0.007	0.772	0.000	100.000	130.733	-0.948
S6	0.007	0.742	0.000	100.000	135.996	-0.916
S7	0.007	0.755	0.000	100.000	133.681	-0.884
S8	0.006	0.761	0.000	100.000	132.467	-0.844

Internal Reference Calibration, performed (Not Performed):

	Raw (v)		Calibrated (v)		Results	
	Zero	Cal	Zero	Cal	Gain	Offset
CAL	0.000	0.000	0.003	0.760	1.000	0.000

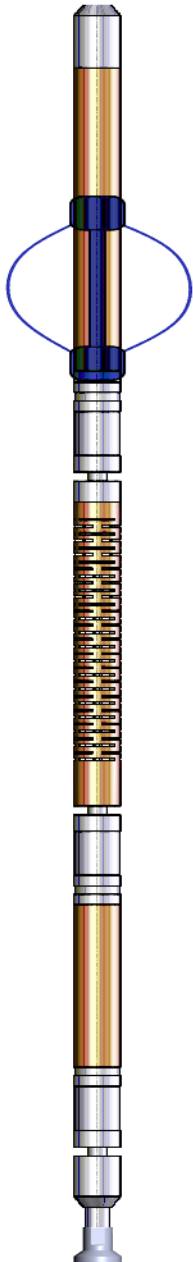
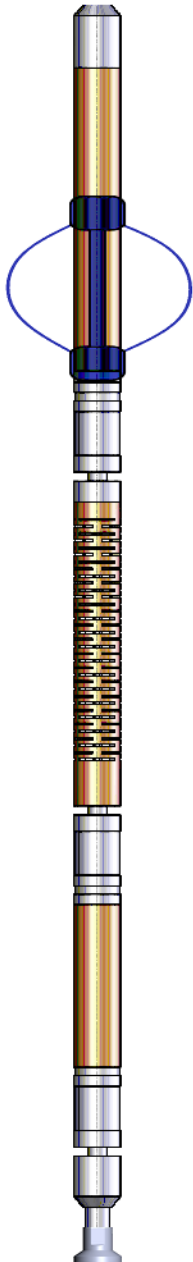
Air Zero Calibration, performed Fri Oct 28 10:39:19 2022:

	Raw (v)	Calibrated (v)	Results
	Zero	Zero	Offset
3'	0.000	0.000	0.000
5'	0.000	0.000	0.000
SUM			
S1	0.000	0.000	0.000
S2	0.000	0.000	0.000
S3	0.000	0.000	0.000
S4	0.000	0.000	0.000

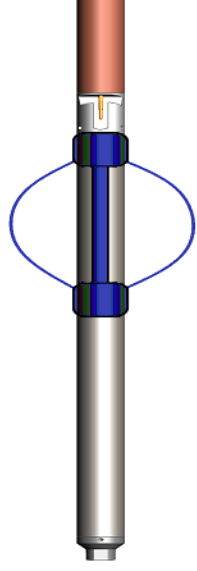
S4	0.000	0.000	0.000
S5	0.000	0.000	0.000
S6	0.000	0.000	0.000
S7	0.000	0.000	0.000
S8	0.000	0.000	0.000

Inclinometer Calibration Report

Performed:	Thu Jul 28 15:46:49 2022				
	Low Read.	High Read.	Low Ref.	High Ref.	
X Accelerometer	-931.00	904.00	-1.00	1.00	gee
Y Accelerometer	-899.00	884.00	-1.00	1.00	gee
Z Accelerometer	1.47	886.18	0.00	1.00	gee

Sensor	Offset (ft)	Schematic	Description	Length (ft)	O.D. (in)	Weight (lb)
			SO BS CENT-2750-4500 Slip Over 2-3/4" I.D. for 4-1/2" O.D. Casing Bow Spring Centralizer	1.33	3.25	10.00
WVFS8	9.02		RBT8acc-Probe275acc (FW1312-30) 2.75" Radial Corrosion with accelerometer	8.75	2.75	110.00
WVFS7	9.02					
WVFS6	9.02					
WVFS5	9.02					
WVFS4	9.02					
WVFS3	9.02					
WVFS2	9.02					
WVFS1	9.02					
WVF3FT	9.02					
WVF5FT	8.02					
RBT_ACCZ	4.77					
RBT_ACCY	4.77					
RBT_ACCX	4.77					
GCT_HV	4.77					

GCT_IV 4.77
 WVFSYNC 4.77
 WVFCAL 4.77
 CCL\$2 3.81
 CCL\$1 3.81
 GCT_Temp 3.26
 GR 2.39



SO BS CENT-2750-4500
 Slip Over 2-3/4" I.D. for 4-1/2" O.D. Casing Bow
 Spring Centralizer
 GC-GCT275-0000 (110255)
 Probe 2.75" Gamma Ray - CCL w/ Temp

1.33	3.25	10.00
4.77	2.75	55.00

Dataset: tep_fed wmc 511-20_rcbl_10-28-2022.db: field/well/run1/main.1
 Total length: 13.52 ft
 Total weight: 185.00 lb
 O.D.: 3.25 in

Company TEP Rocky Mountain LLC
 Well Federal WMC 511-20
 Field Rulison
 County Garfield State Colorado



Radial Cement Bond
 Gamma Ray
 Casing Collar Log