



Temperature Casing Collar Log

Company		TEP Rocky Mountain LLC					
Well		Federal WMC 11-20					
Field		Rulison					
County		Garfield					
State		Colorado					
Location:		API # : 05-045-24492					
SEC 17 TWP 7S RGE 93W		Other Services					
Permanent Datum		Ground Level	Elevation				
Log Measured From		Kelly Bushing	8869 FT				
Drilling Measured From		Kelly Bushing	K.B. 8899 FT D.F. 8898 FT G.L. 8869 FT				
Date	06-SEPT-2022						
Run Number	One						
Depth Driller	11004 FT						
Depth Logger	10850 FT						
Bottom Logged Interval	10850 FT						
Top Log Interval	Surface						
Open Hole Size	8.75"						
Type Fluid	Water						
Density / Viscosity	8.34 Lb/Gal						
Max. Recorded Temp.	248°F						
Estimated Cement Top	6090 FT						
Time Well Ready	ROA						
Time Logger on Bottom	18:45						
Equipment Number	8047						
Location	Grand Junction						
Recorded By	P. Edwards						
Witnessed By	R. Smith						
Borehole Record		Tubing Record					
Run Number	Bit	From	To	Size	Weight	From	To
Casing Record	Size		Mgt/ft		Top		Bottom
Surface String	9-5/8"		36		Surface		
Prot. String							
Production String	4-1/2"		11.6		Surface		10994 FT
Liner							

<<< Fold Here >>>

All interpretations are opinions based on inferences from electrical or other measurements and we cannot and do not guarantee the accuracy or correctness of any interpretation, and we shall not, except in the case of gross or willful negligence on our part, be liable or responsible for any loss, costs, damages, or expenses incurred or sustained by anyone resulting from any interpretation made by any of our officers, agents or employees. These interpretations are also subject to our general terms and conditions set out in our current Price Schedule.

Comments

Log ran as per customer request
Depth referenced to Kelly Bushing at 30 FT

Thank you for choosing The Wireline Group!



Main Pass (Quick Look)

Database File tep_wmc11-20_temp_9-6-22.db
Dataset Pathname main1.2
Presentation Format ros_temp_ql_tep
Dataset Creation Tue Sep 06 19:20:13 2022
Charted by Depth in Feet scaled 1:10000

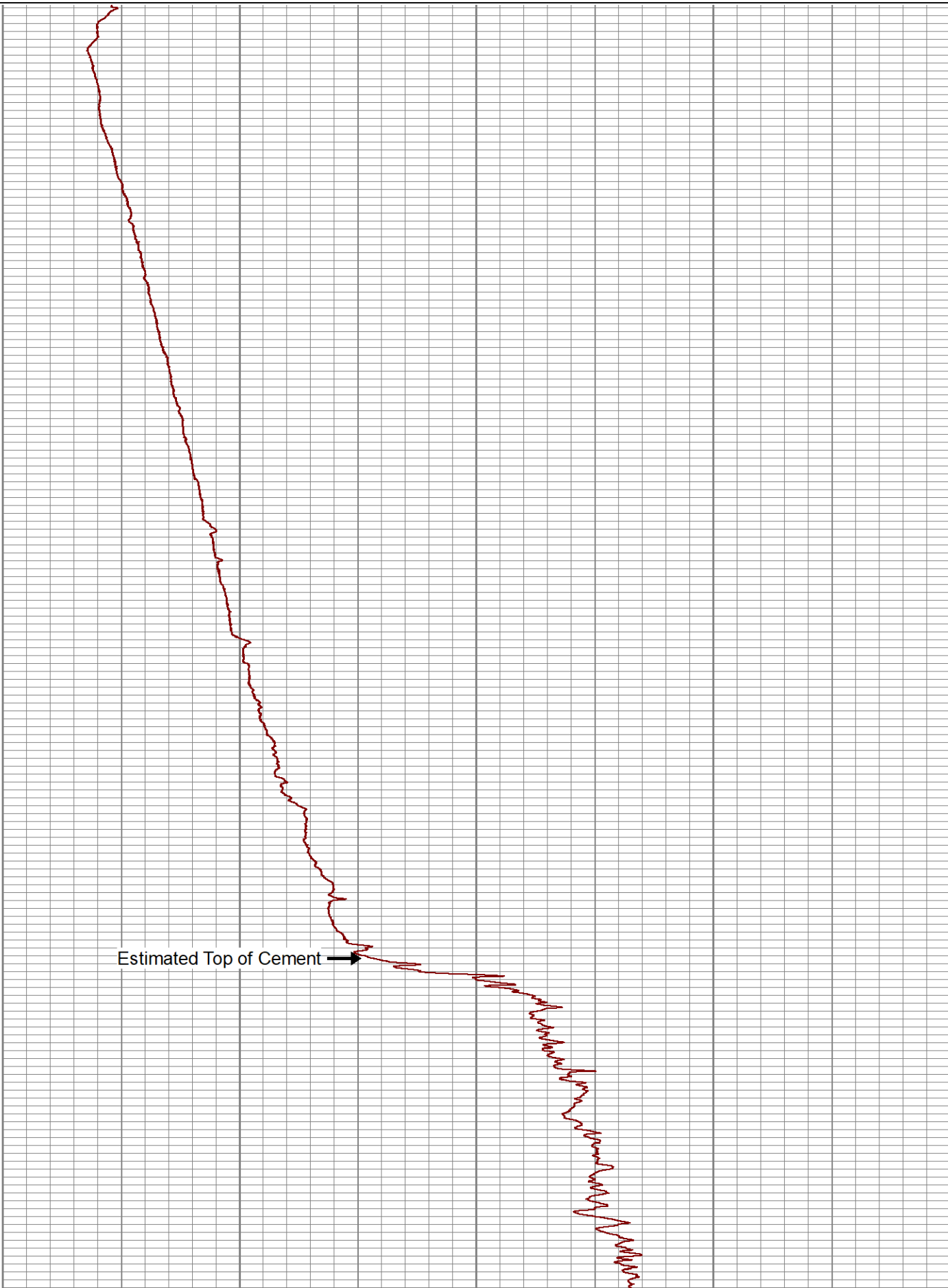
50

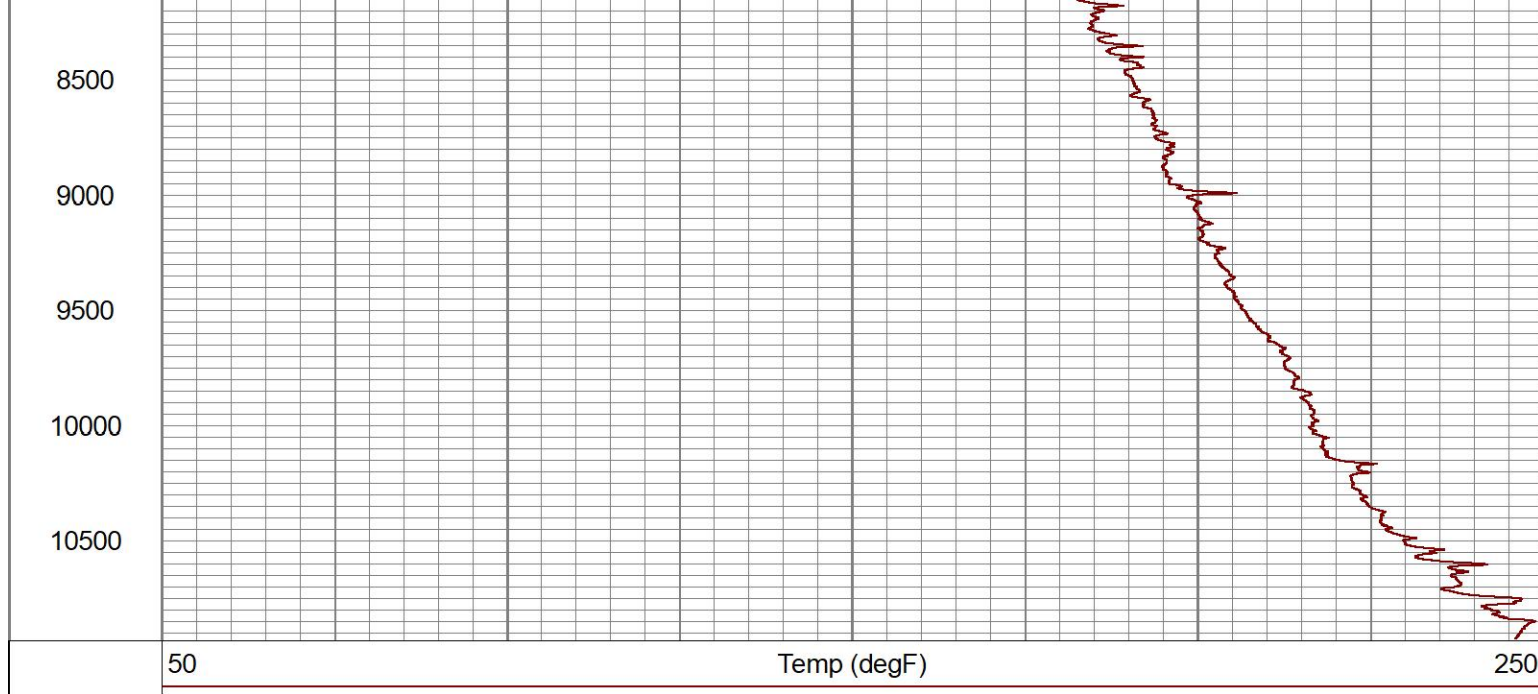
Temp (degF)

250

500
1000
1500
2000
2500
3000
3500
4000
4500
5000
5500
6000
6500
7000
7500
8000

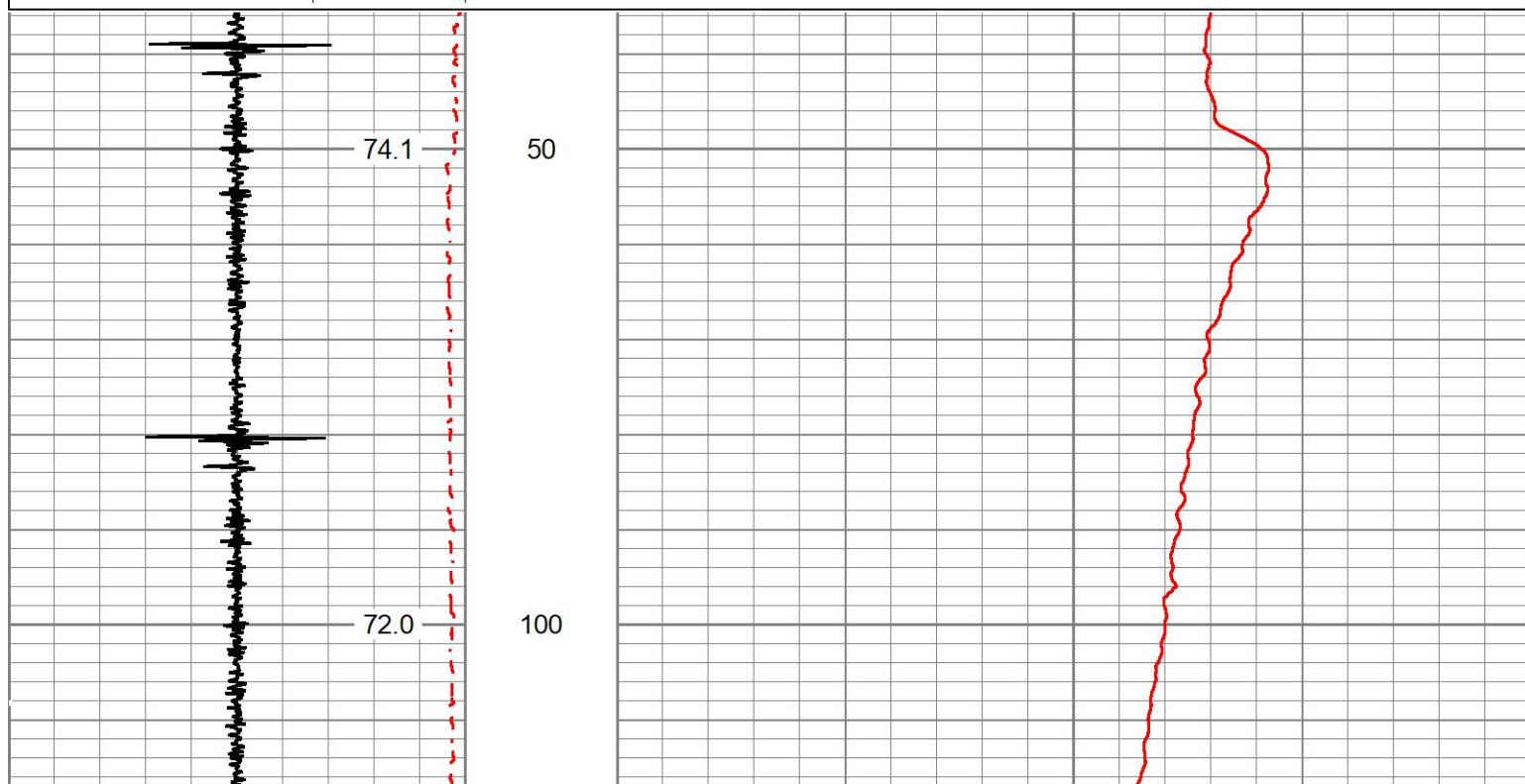
Estimated Top of Cement →

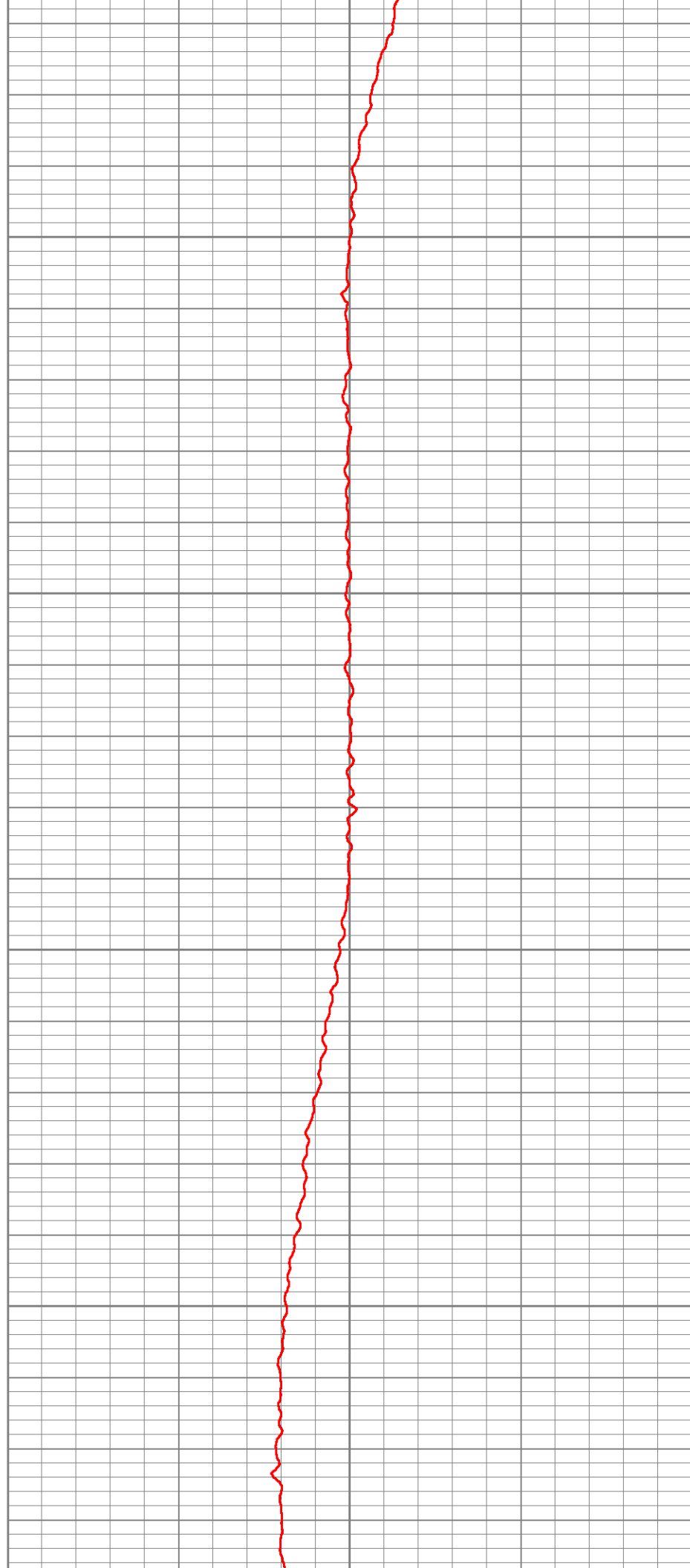
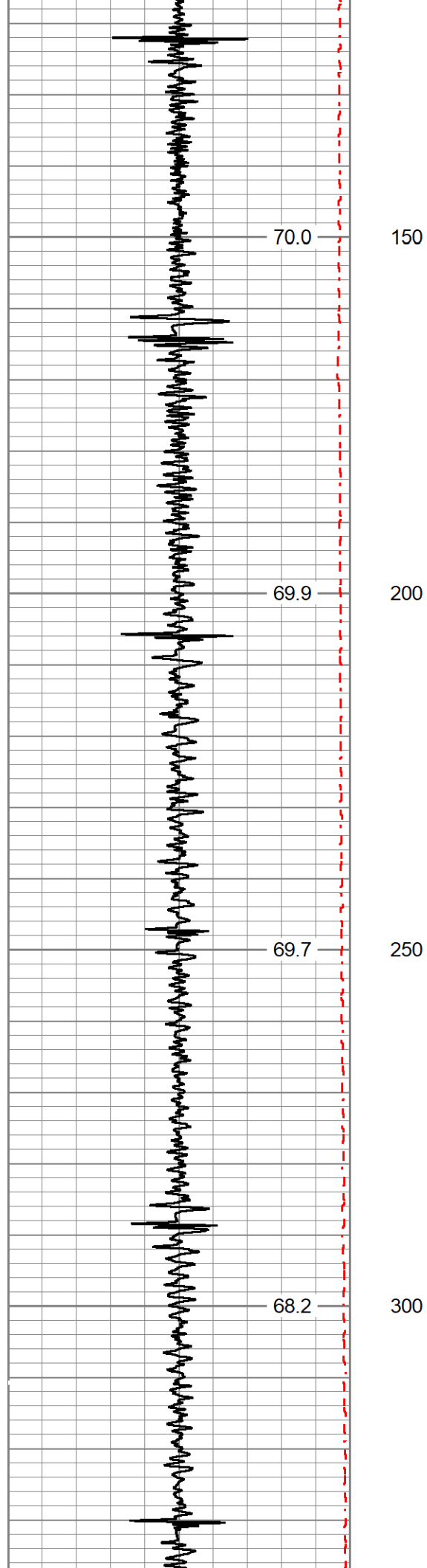


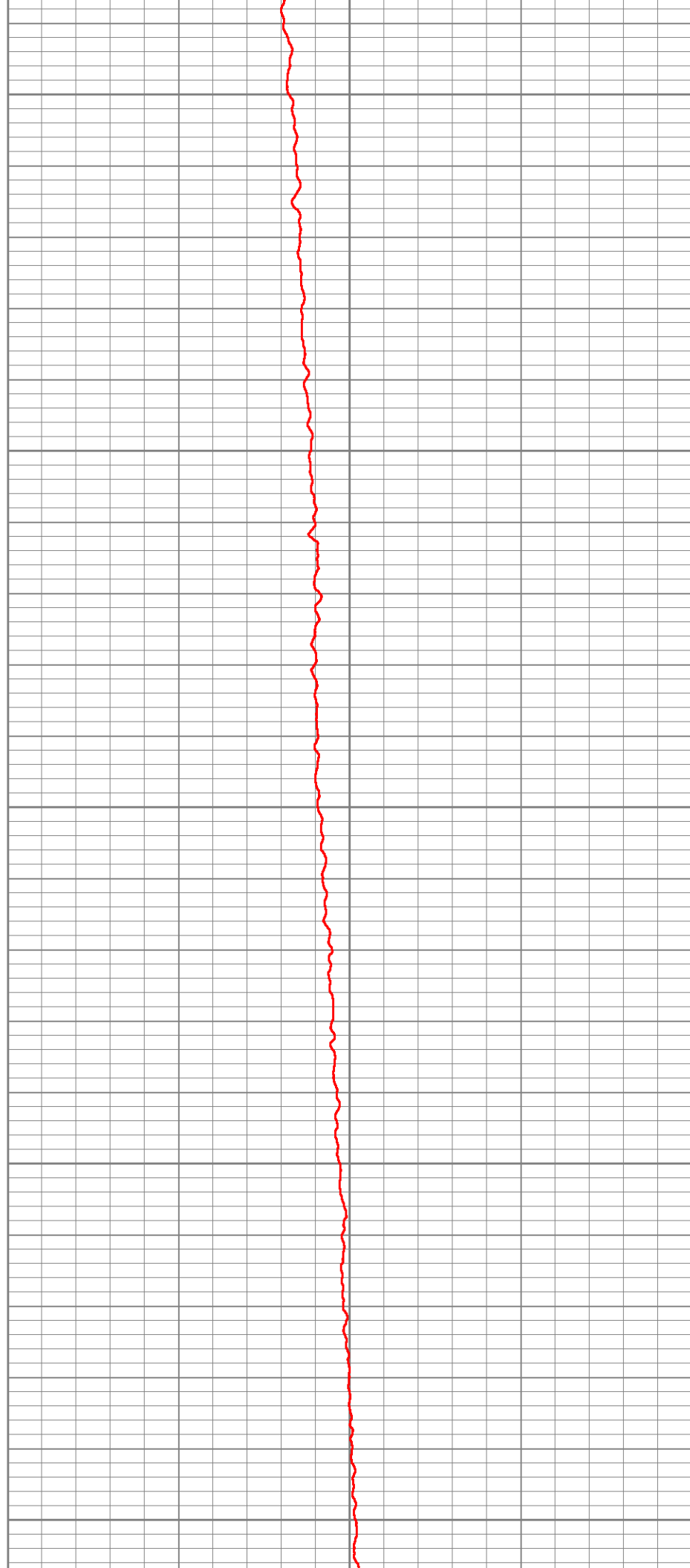
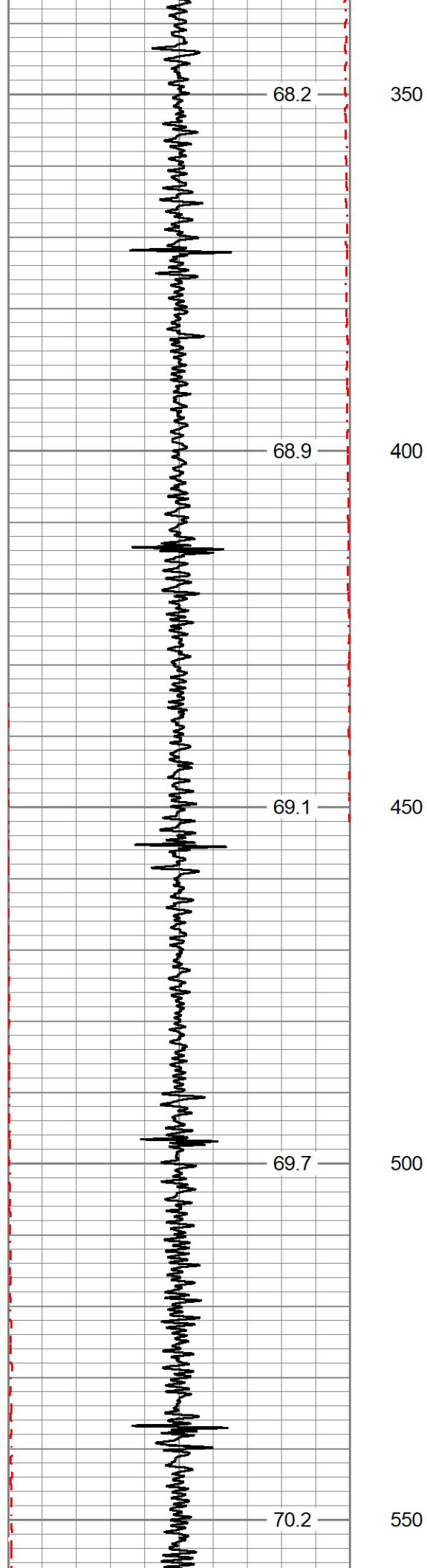


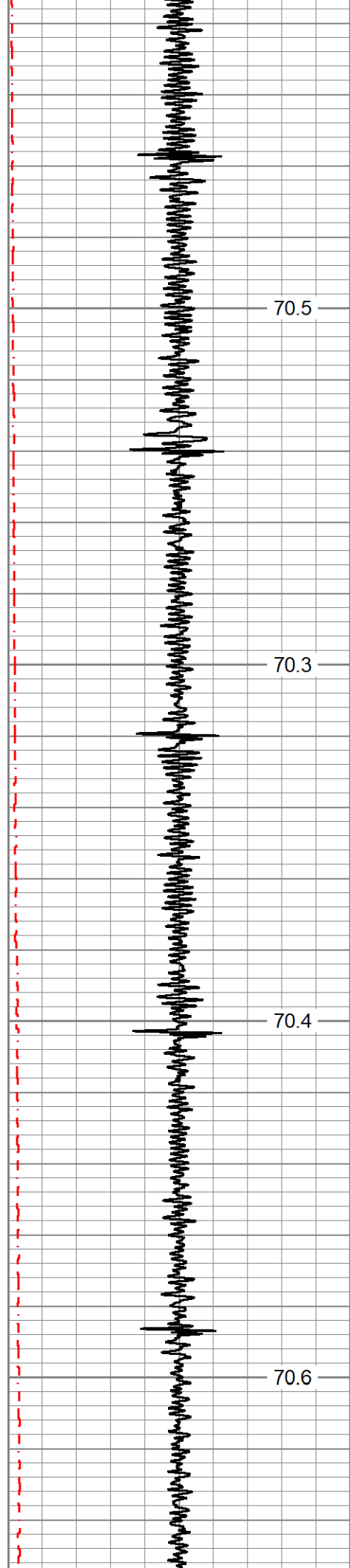
Main Pass

Database File tep_wmc11-20_temp_9-6-22.db
 Dataset Pathname main1.1
 Presentation Format gct_tmp
 Dataset Creation Tue Sep 06 19:14:39 2022
 Charted by Depth in Feet scaled 1:240







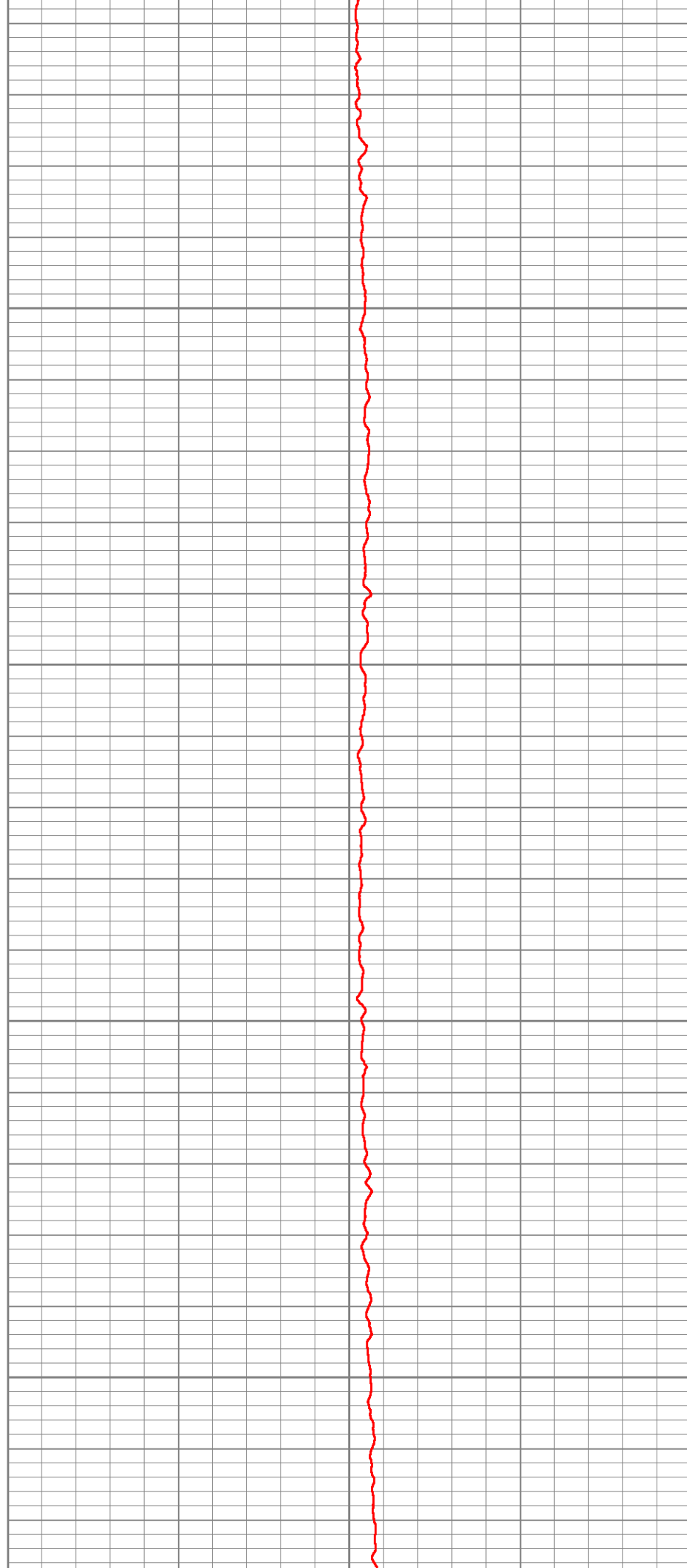


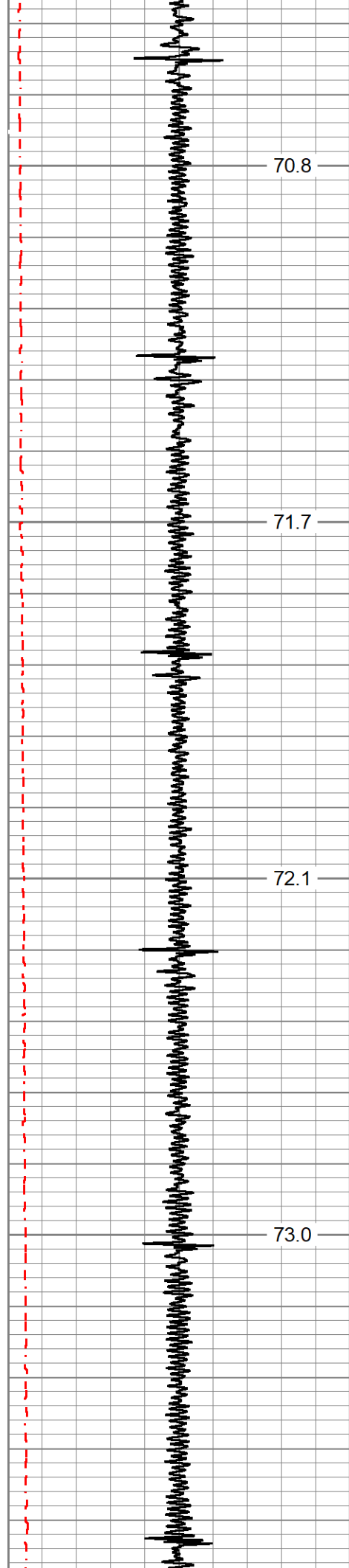
600

650

700

750



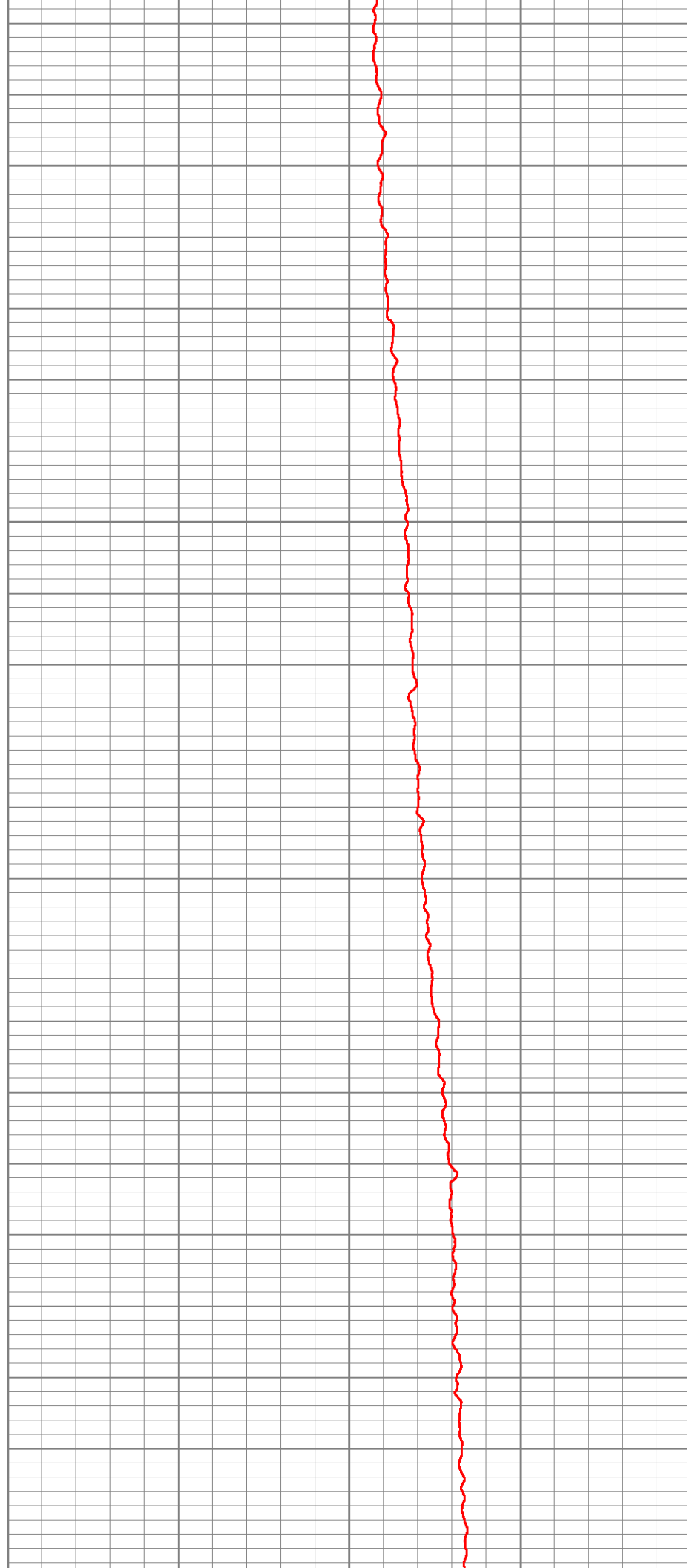


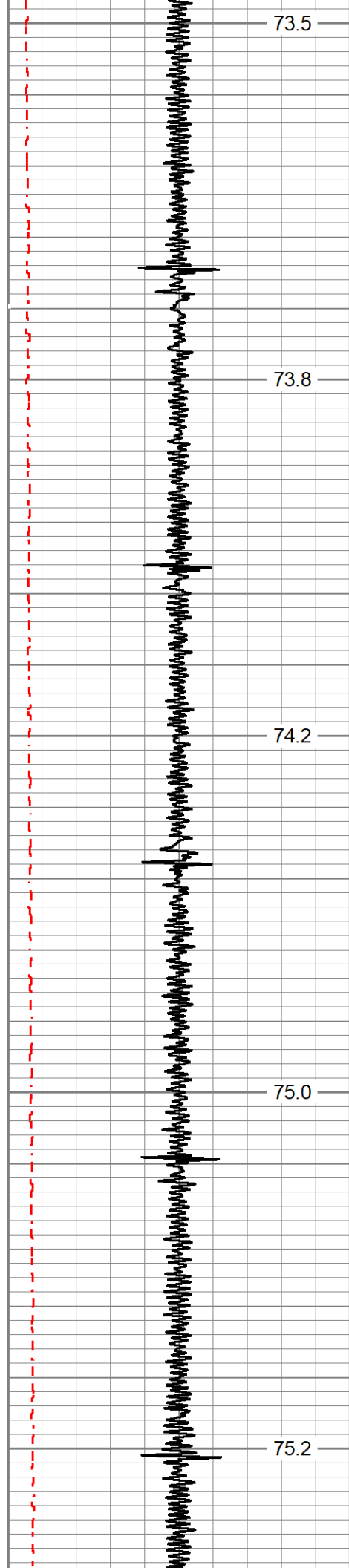
800

850

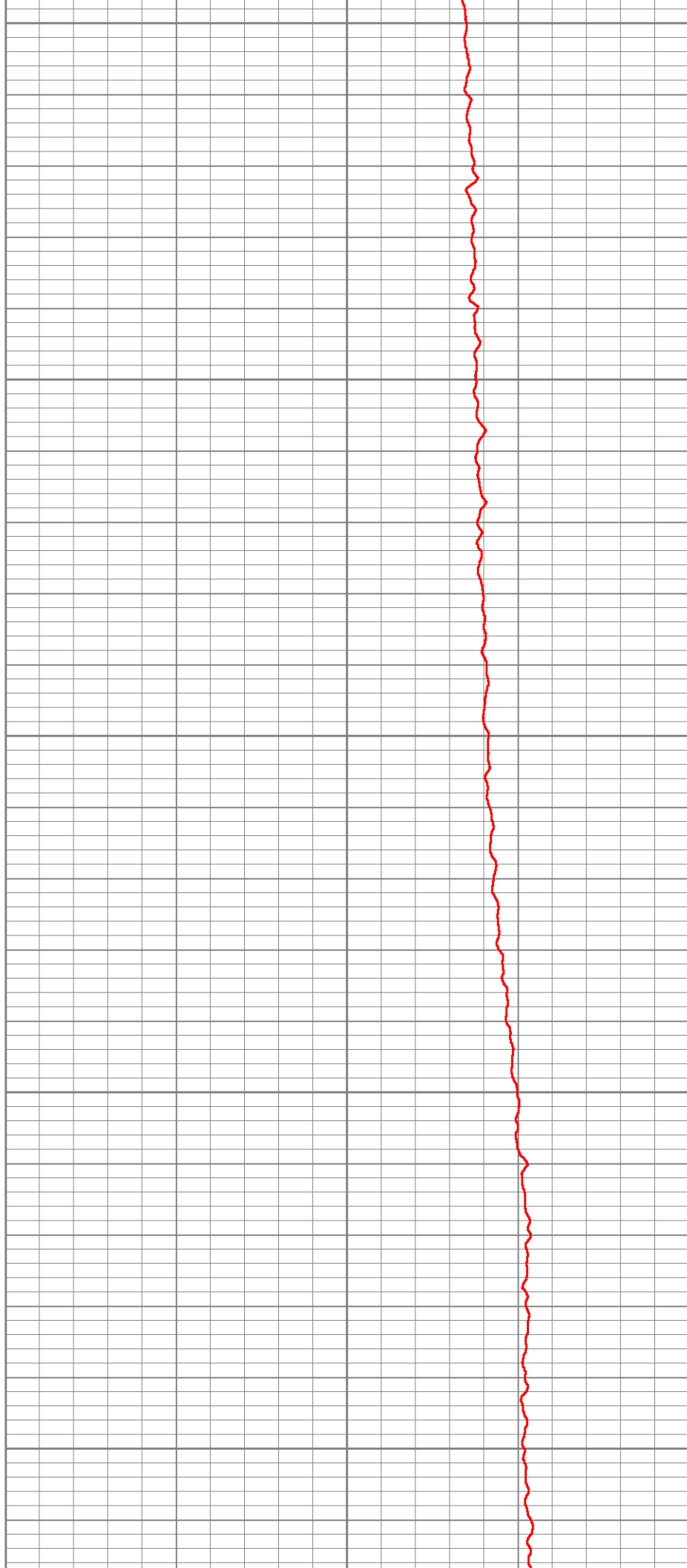
900

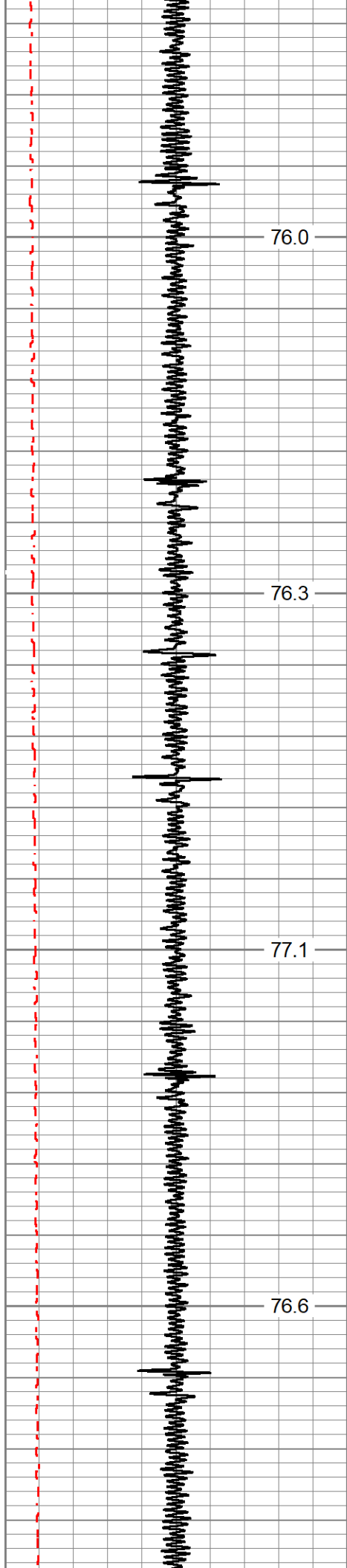
950





1000
1050
1100
1150
1200





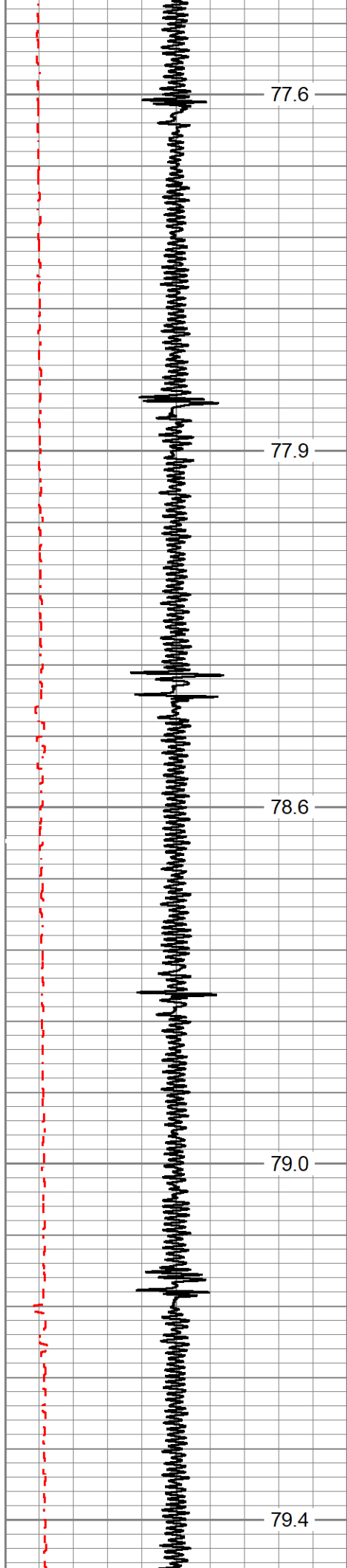
1250

1300

1350

1400





1450

1500

1550

1600

1650

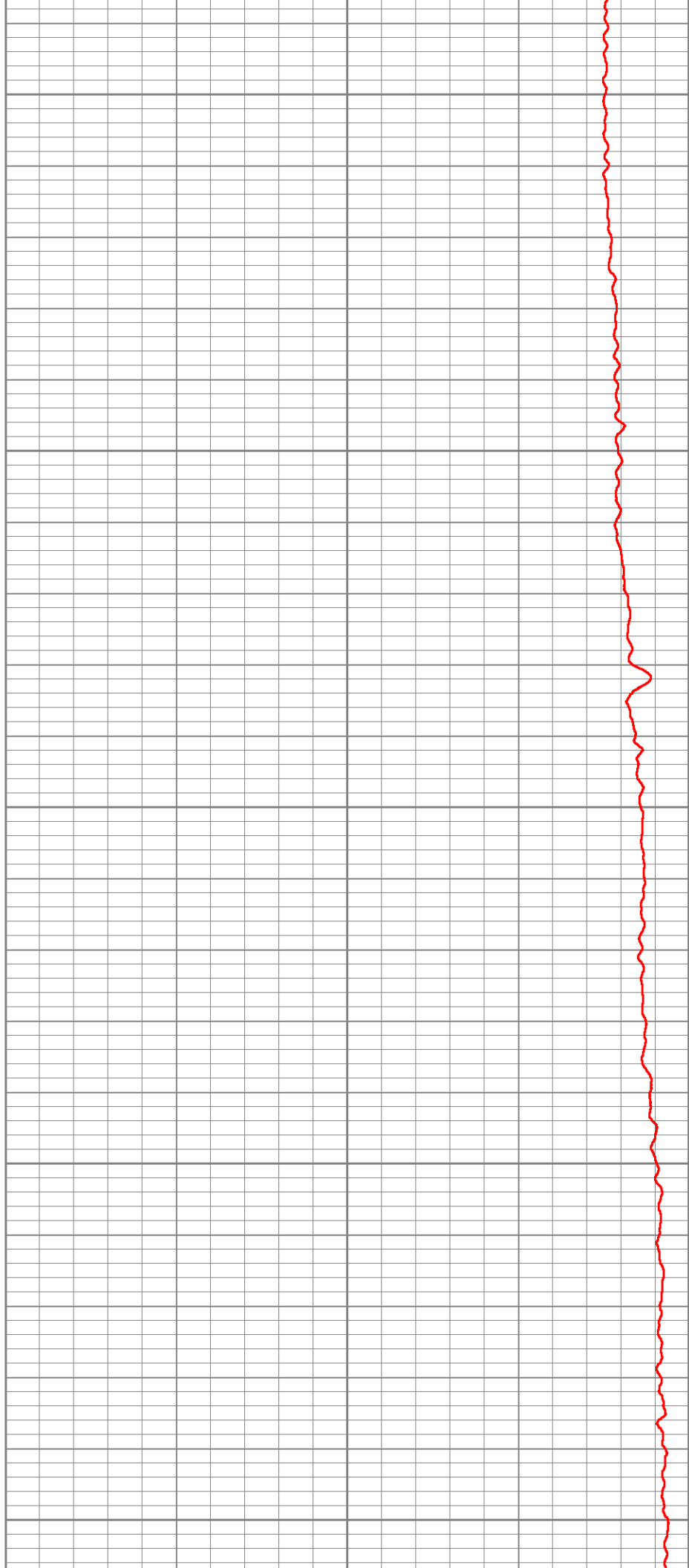
77.6

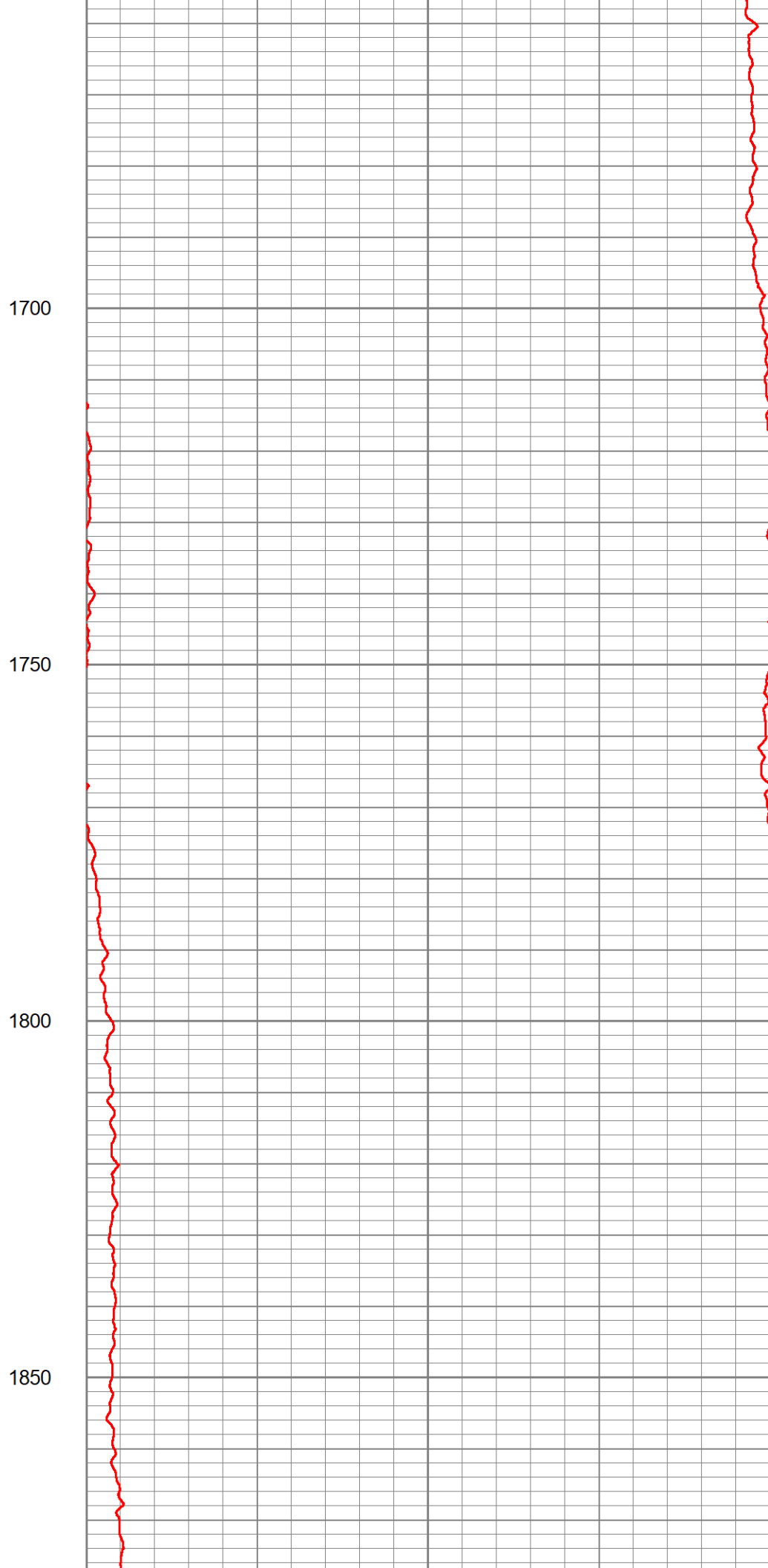
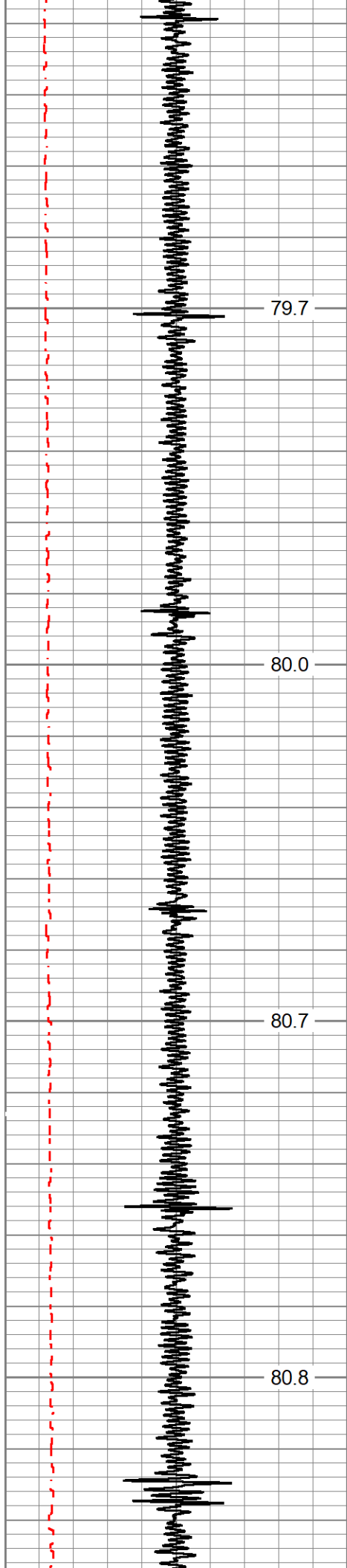
77.9

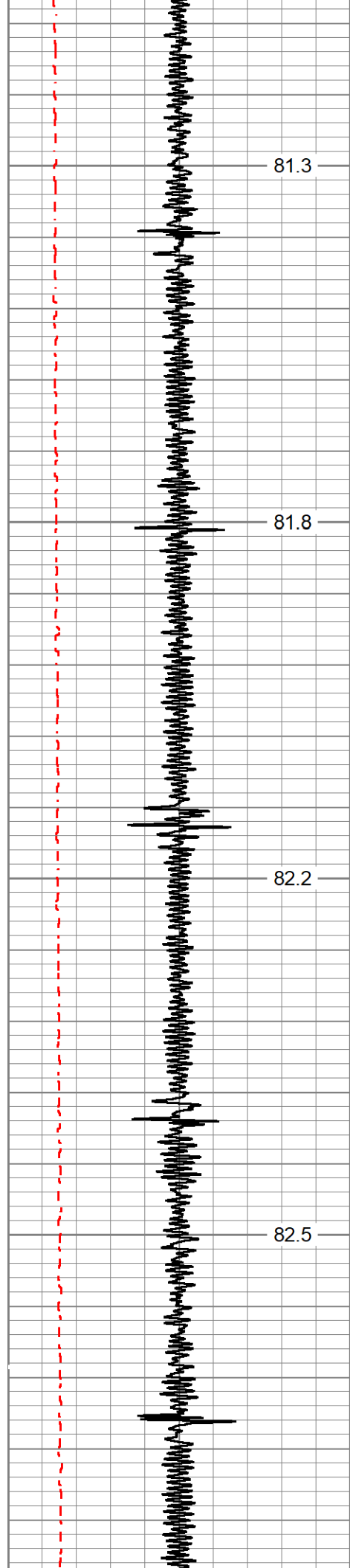
78.6

79.0

79.4





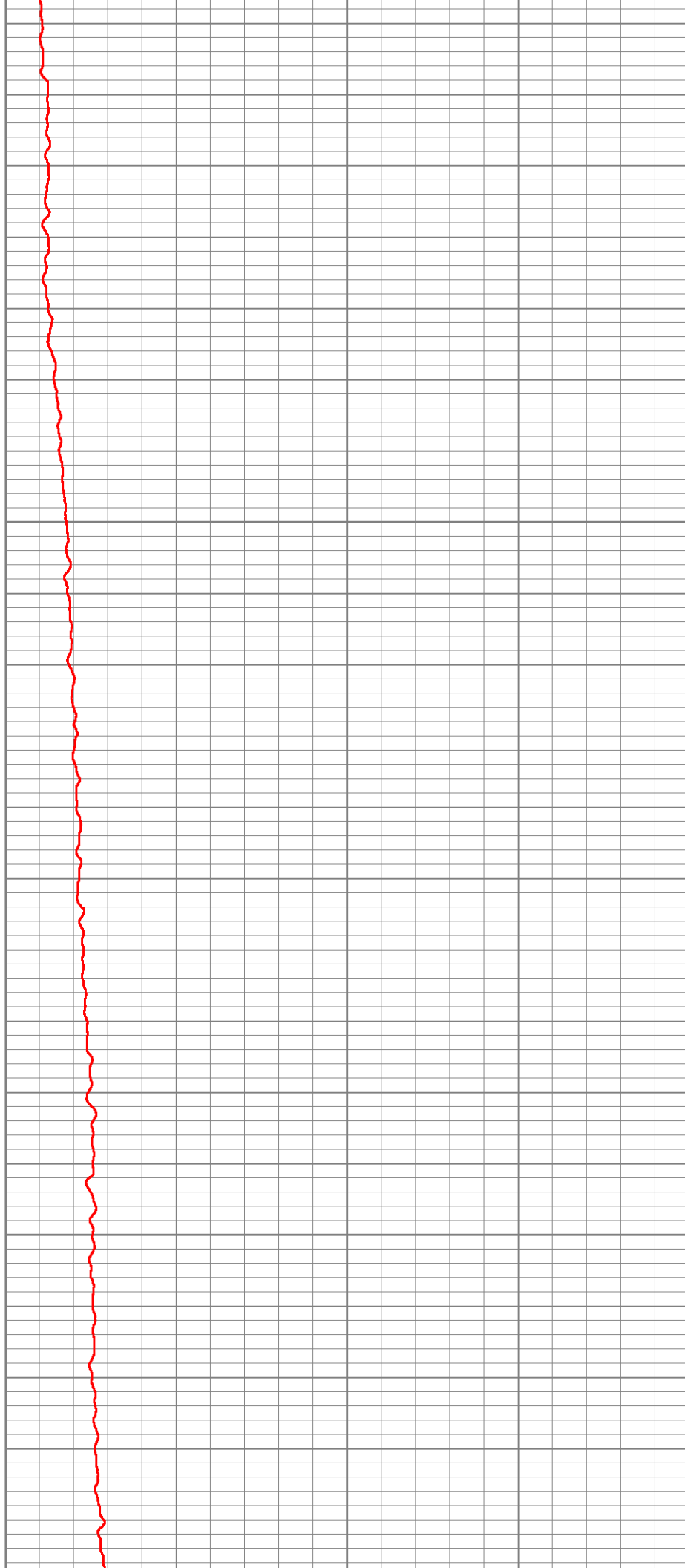


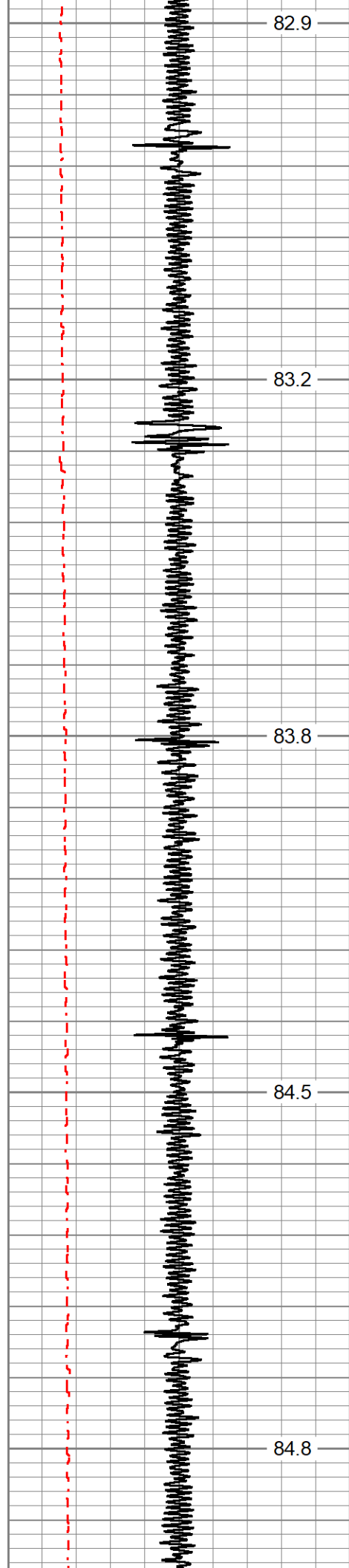
1900

1950

2000

2050





82.9

2100

83.2

2150

83.8

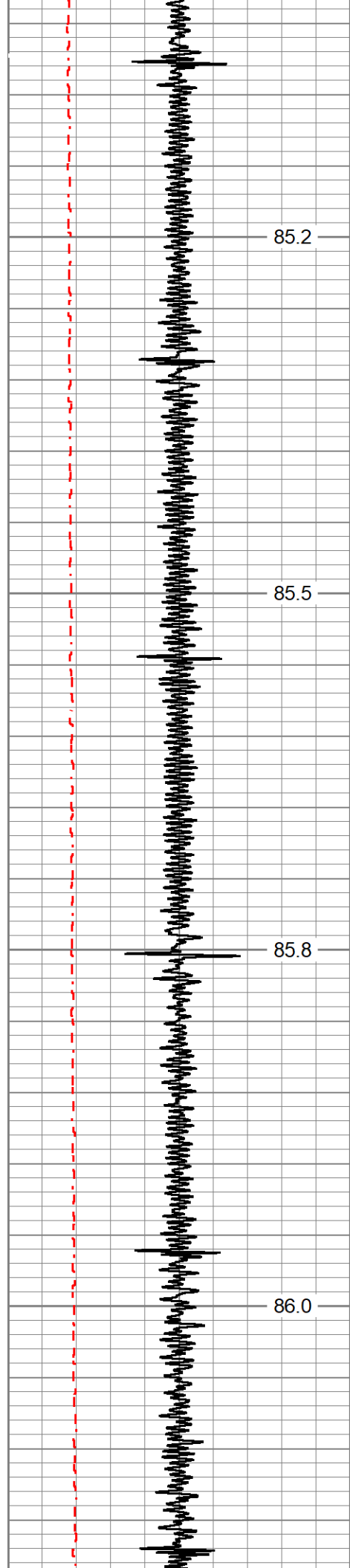
2200

84.5

2250

84.8

2300

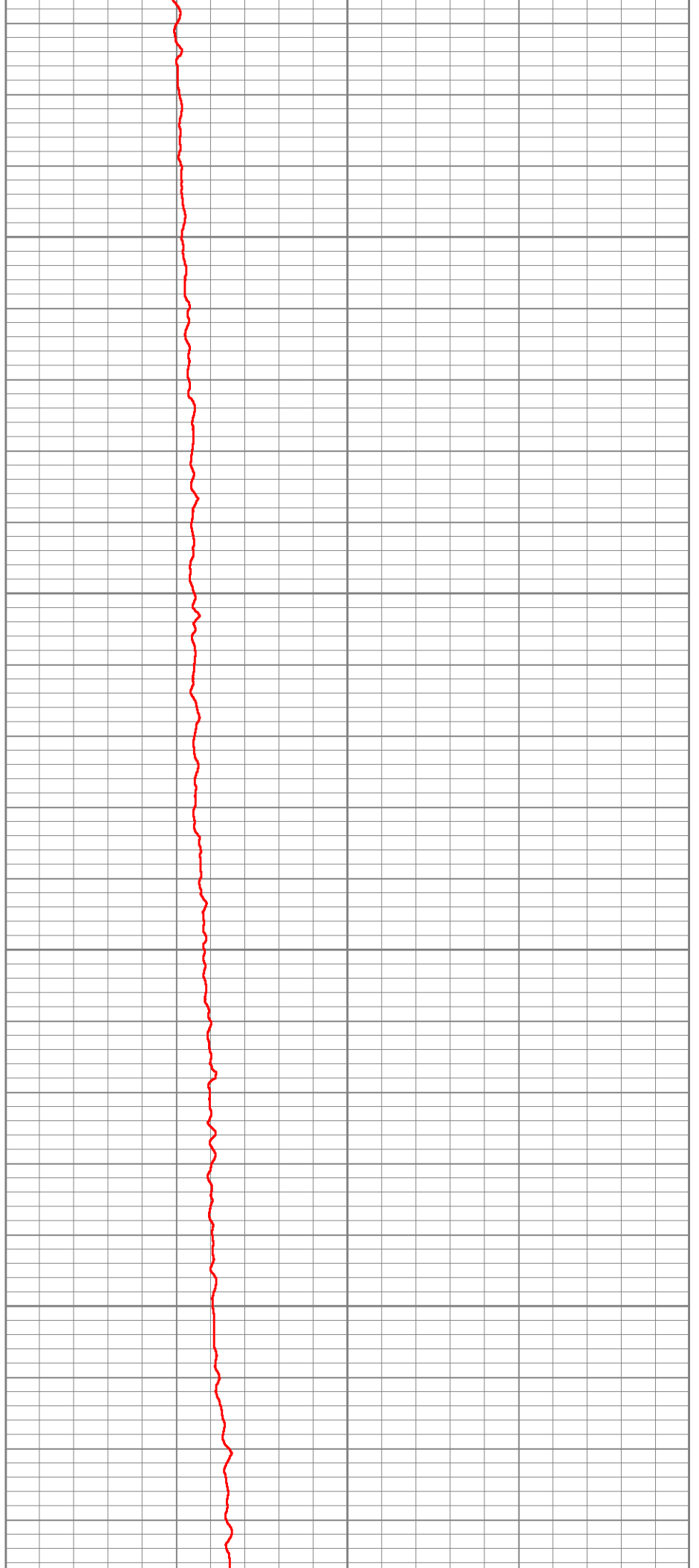


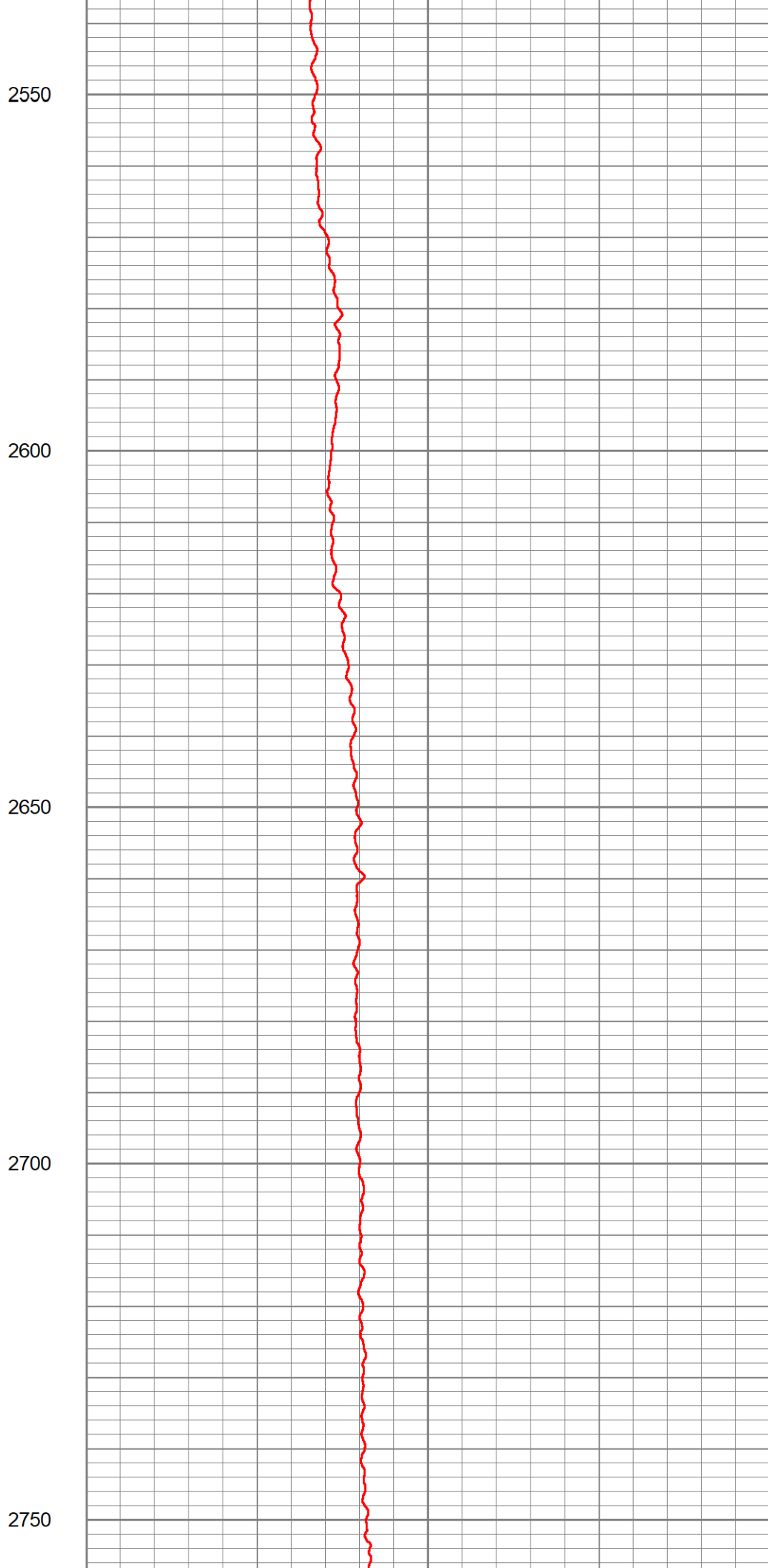
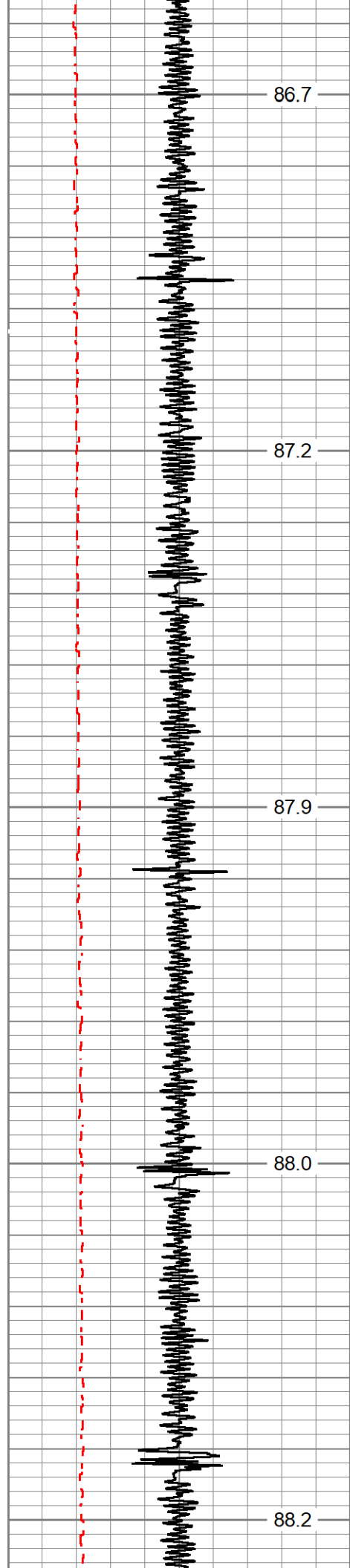
2350

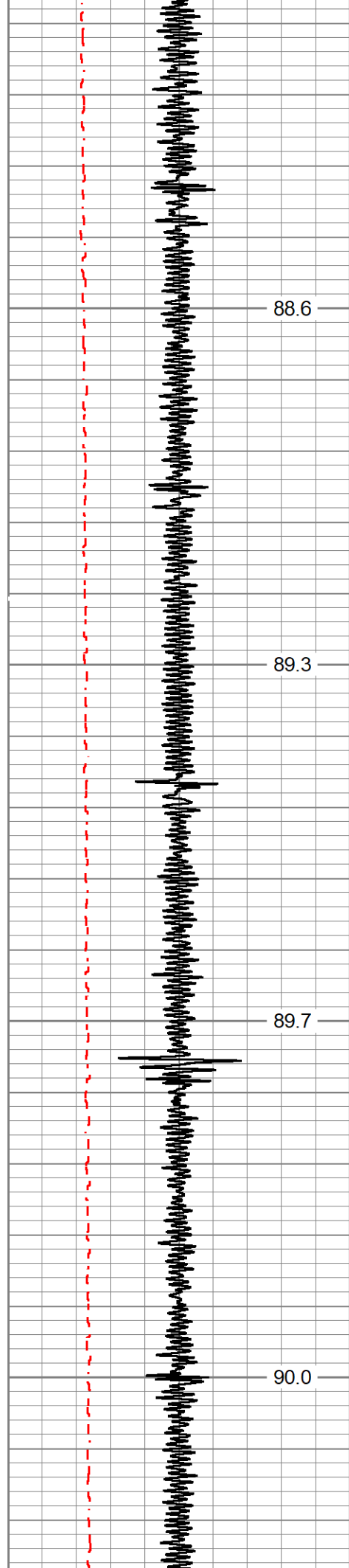
2400

2450

2500





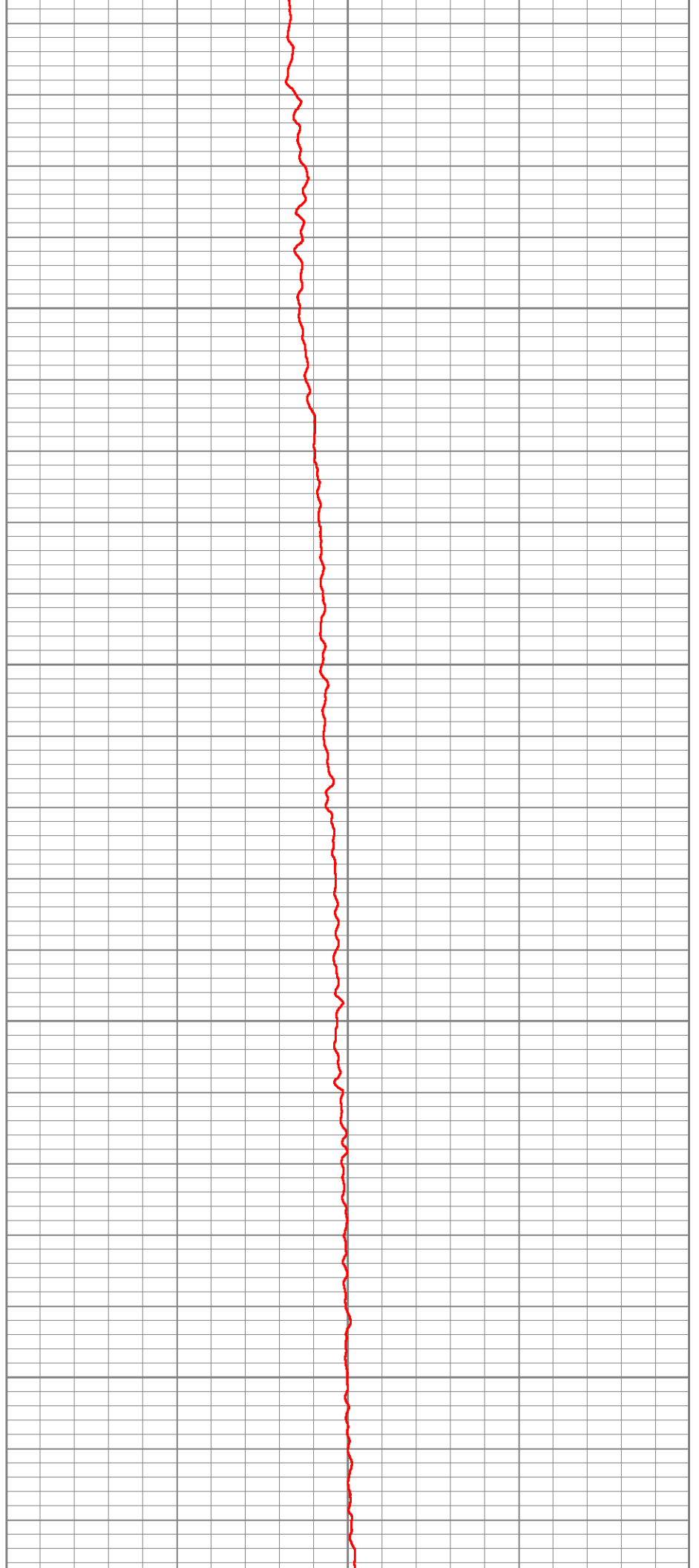


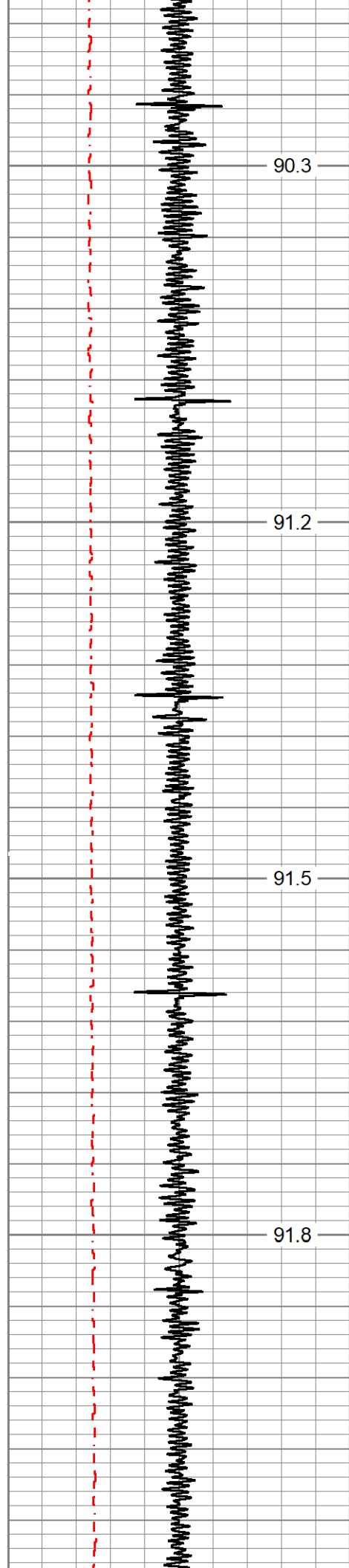
2800

2850

2900

2950





3000

3050

3100

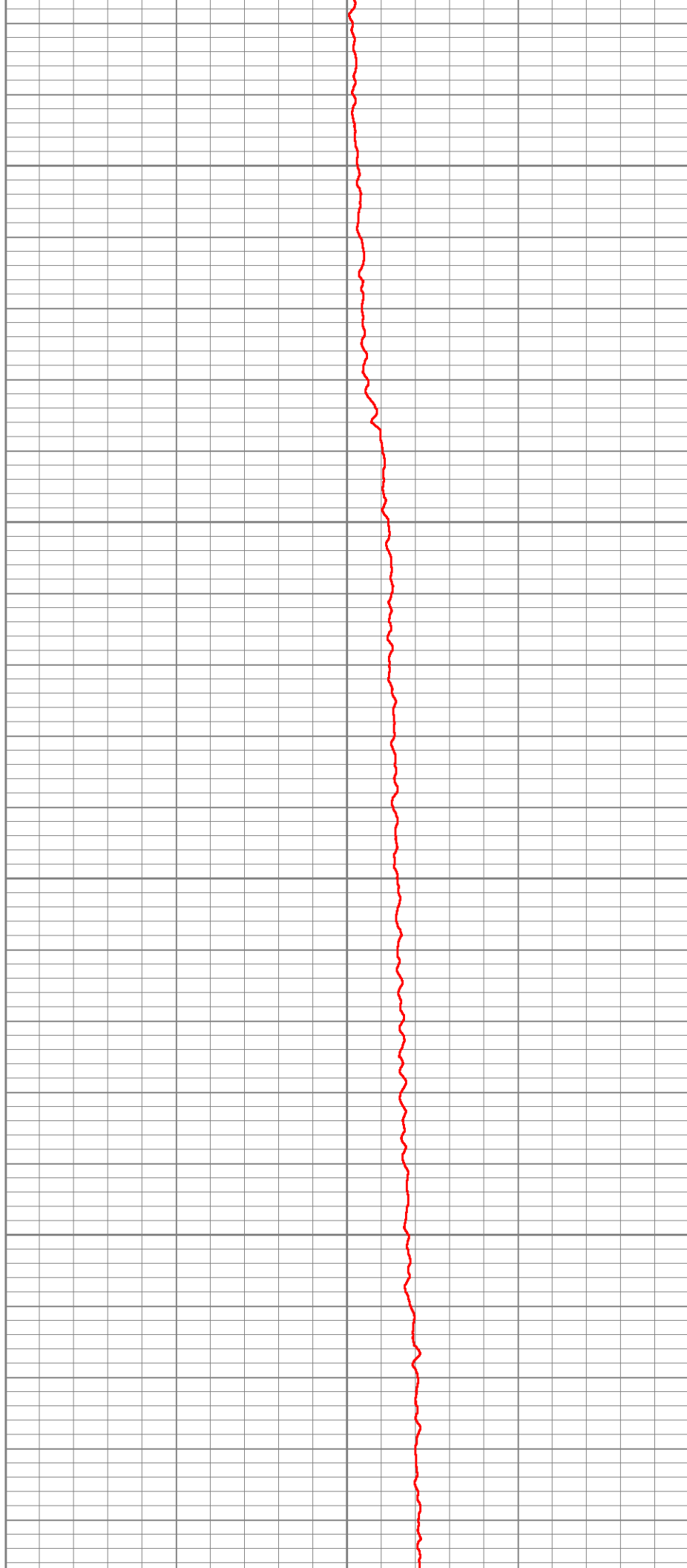
3150

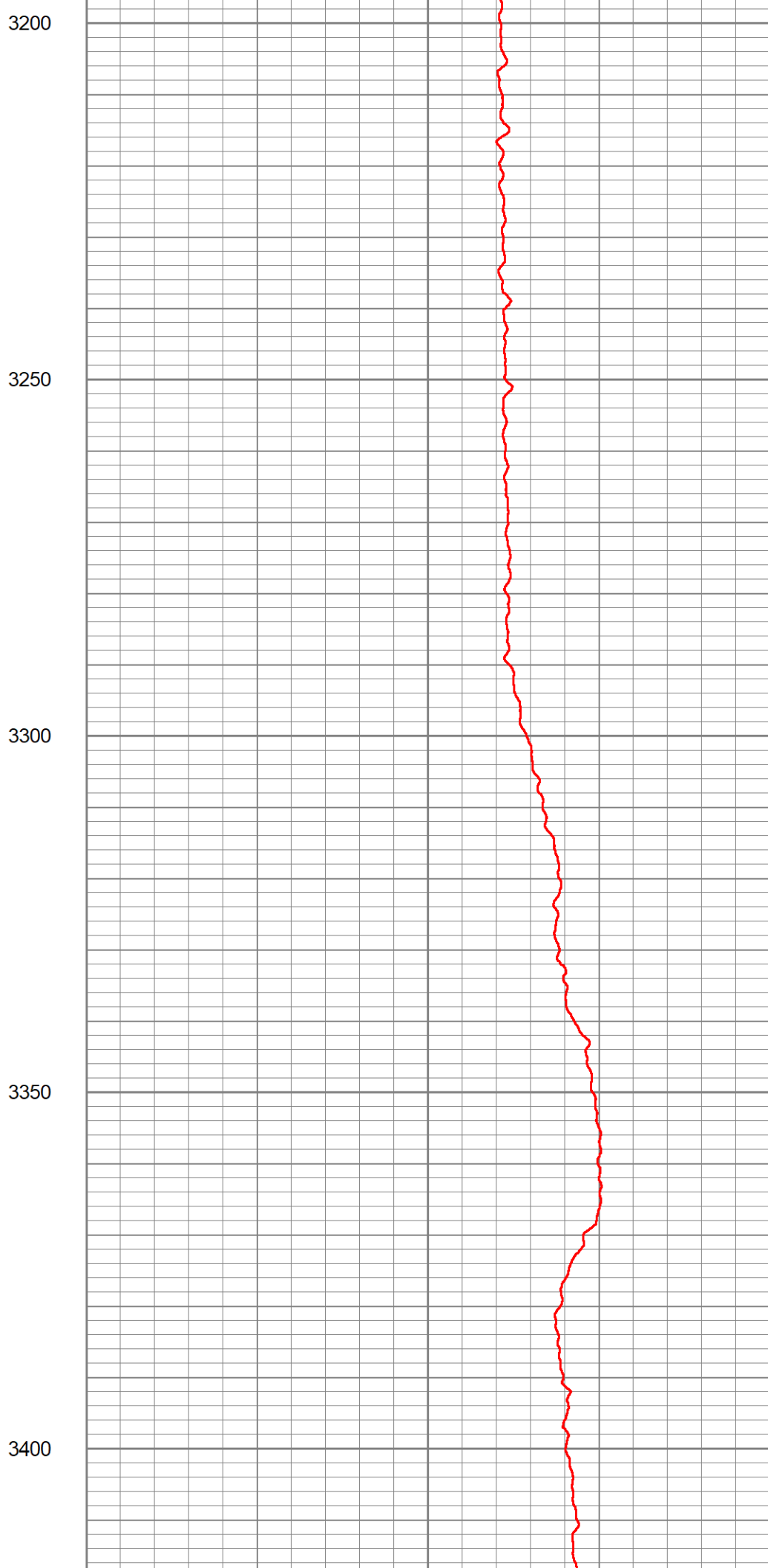
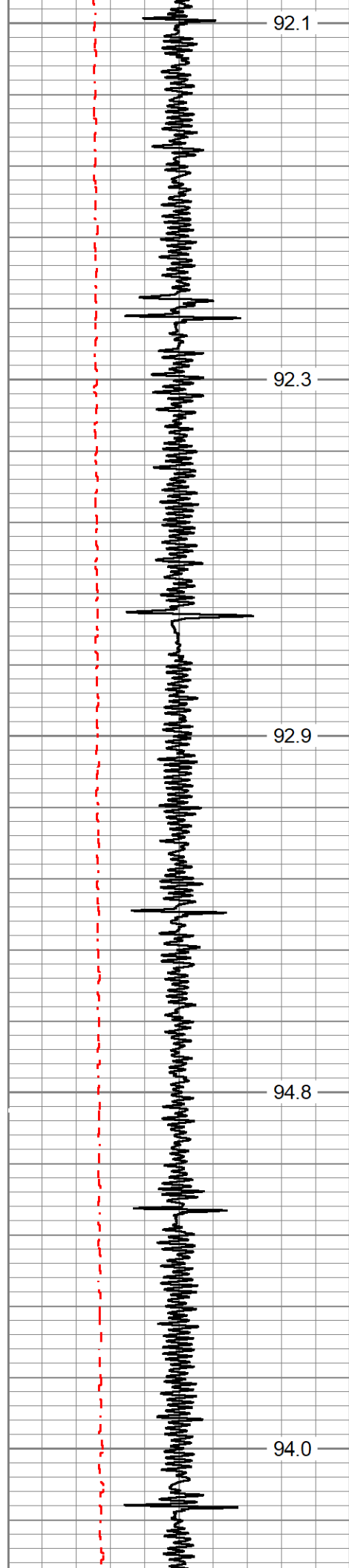
90.3

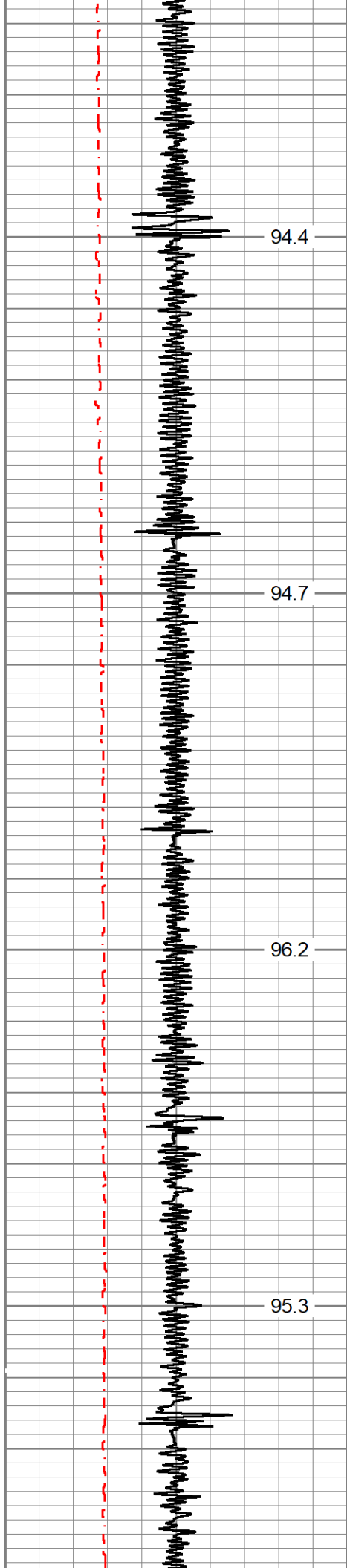
91.2

91.5

91.8







94.4

94.7

96.2

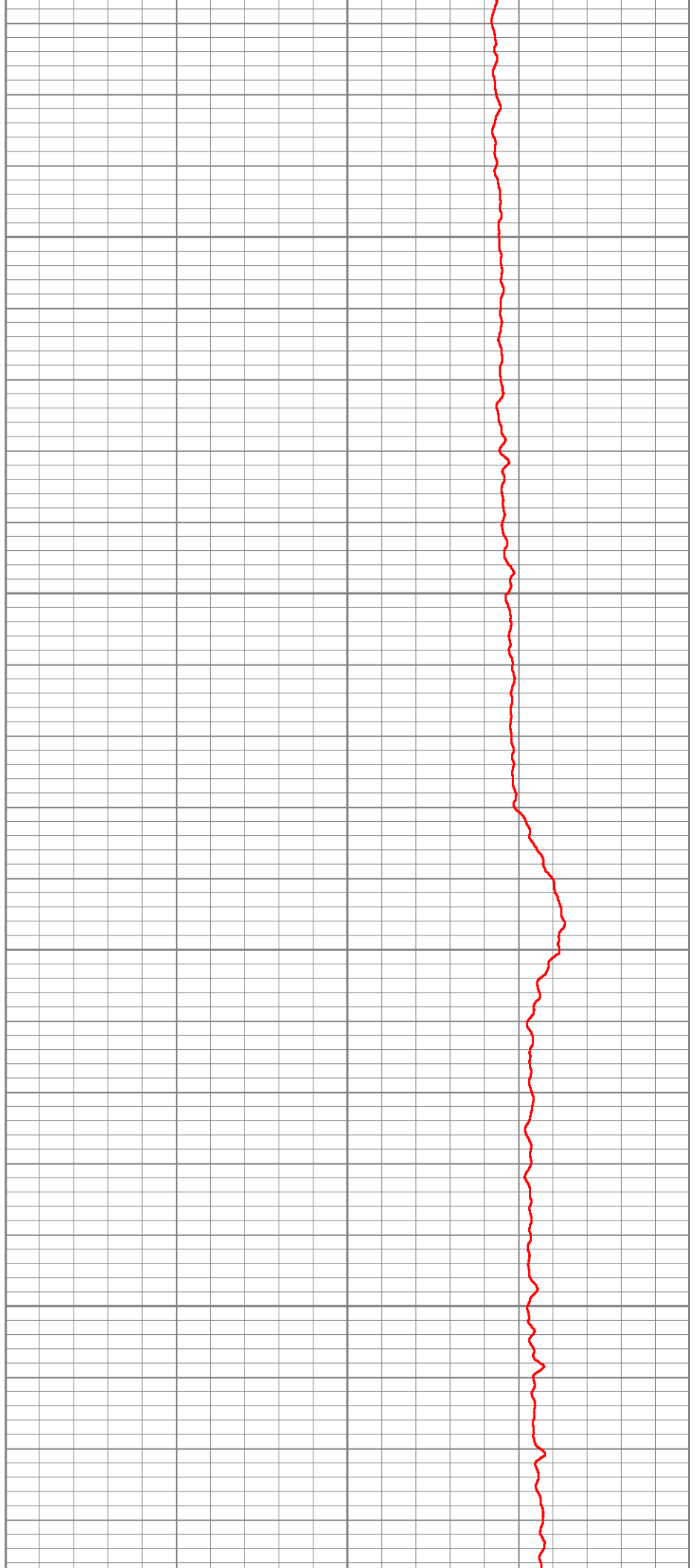
95.3

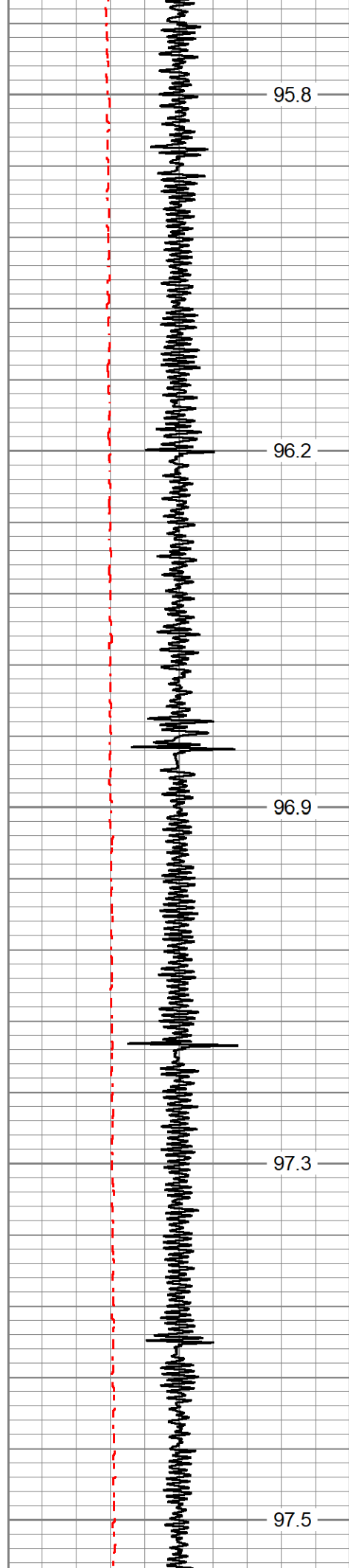
3450

3500

3550

3600





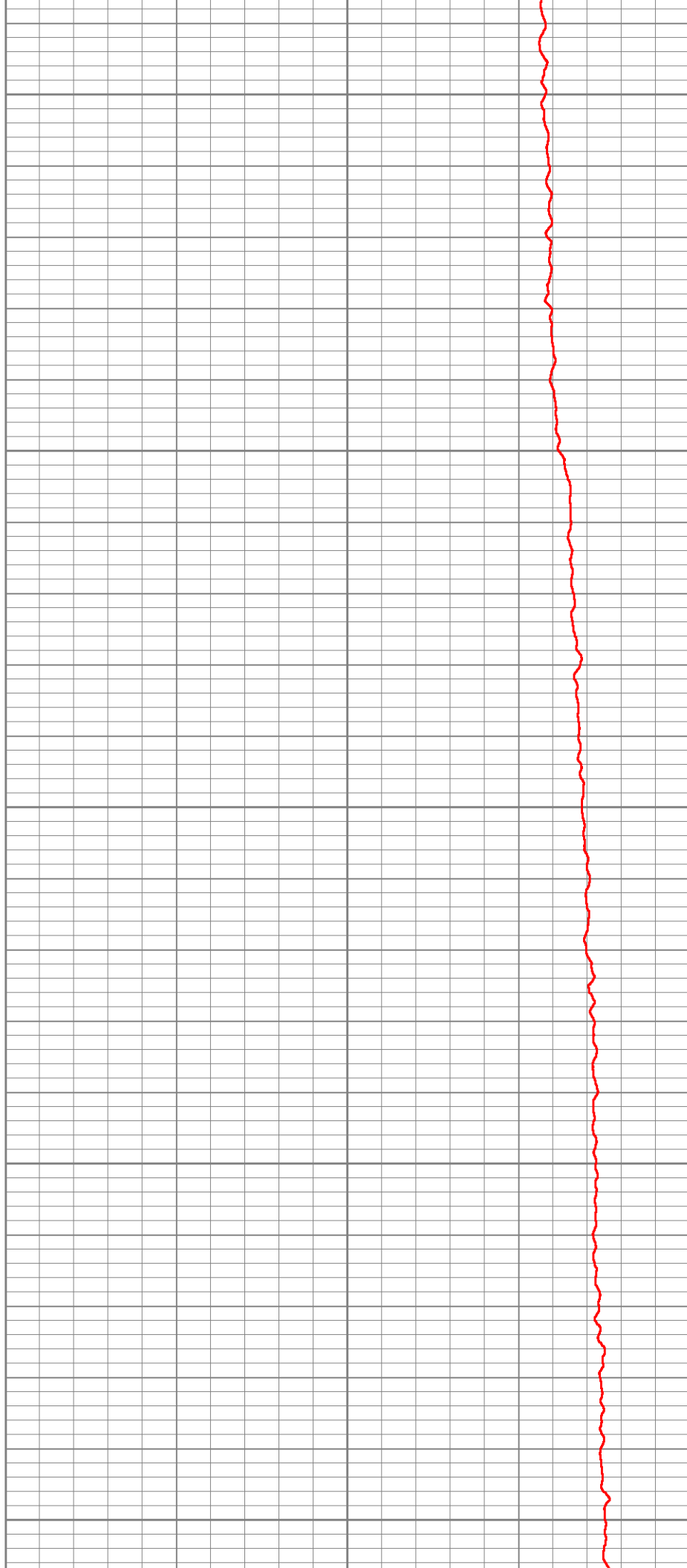
3650

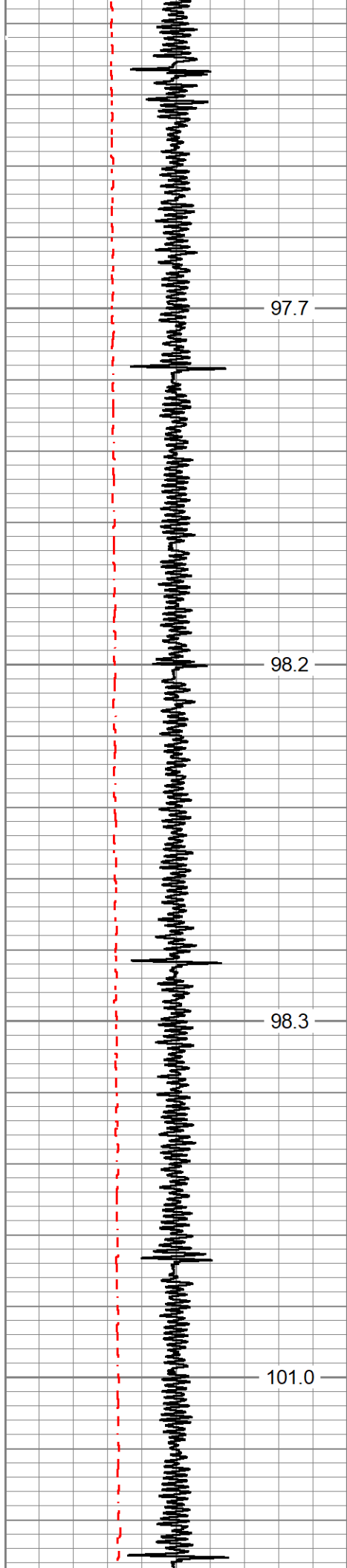
3700

3750

3800

3850



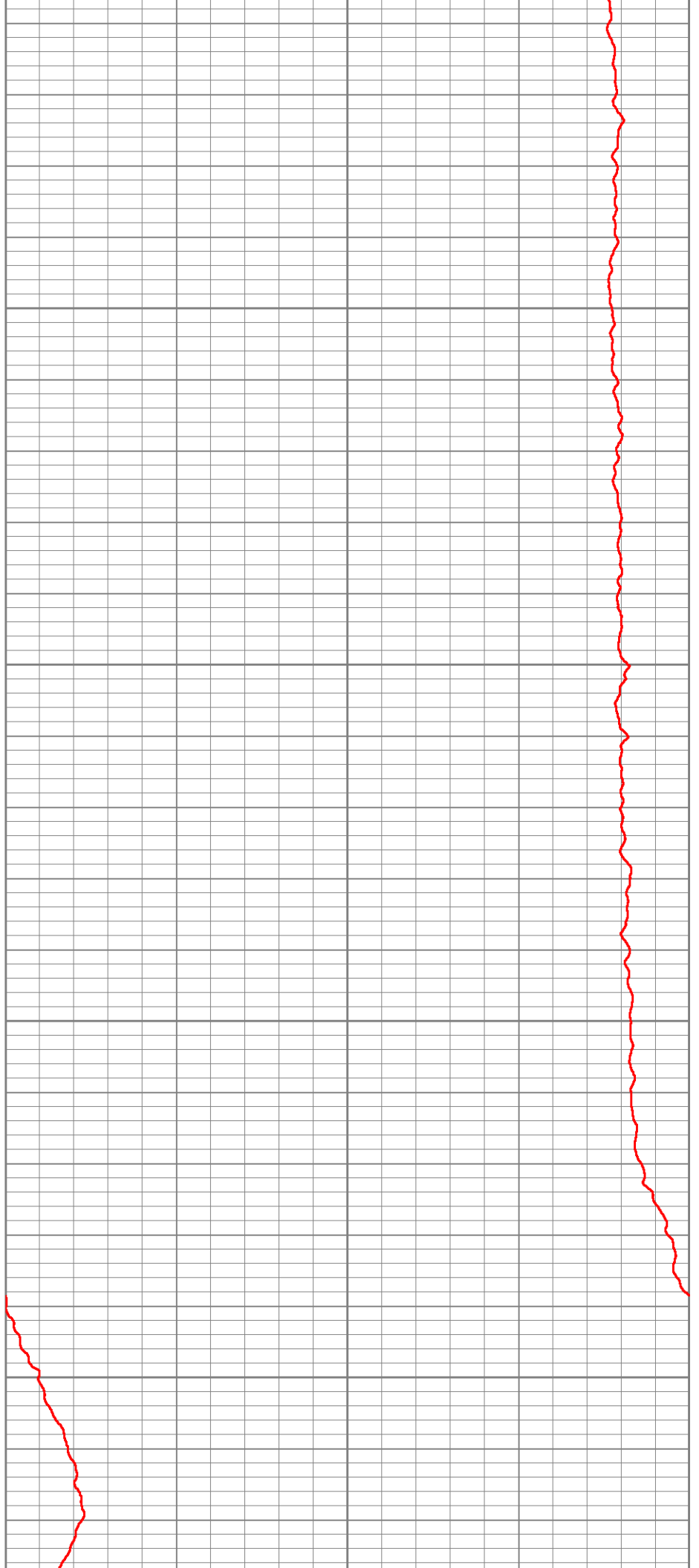


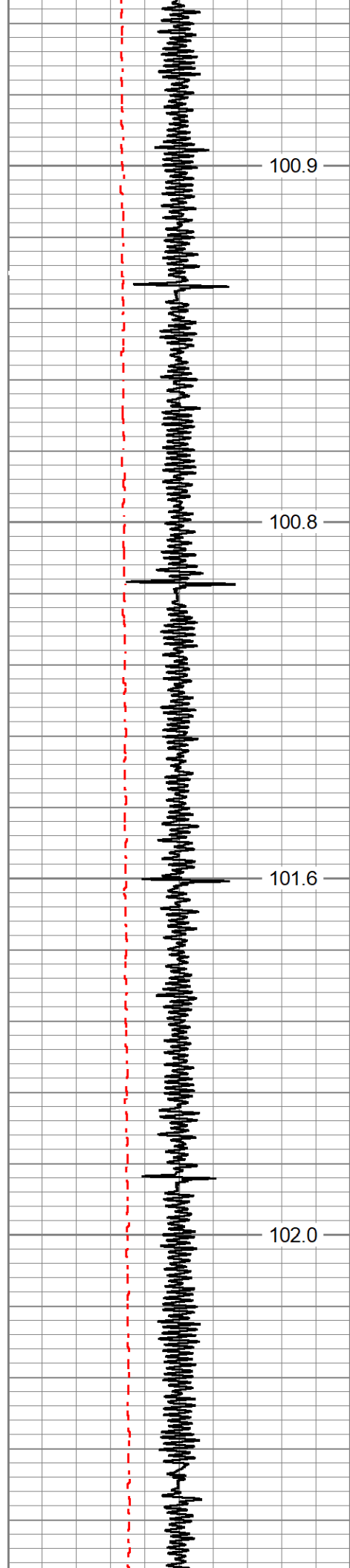
3900

3950

4000

4050



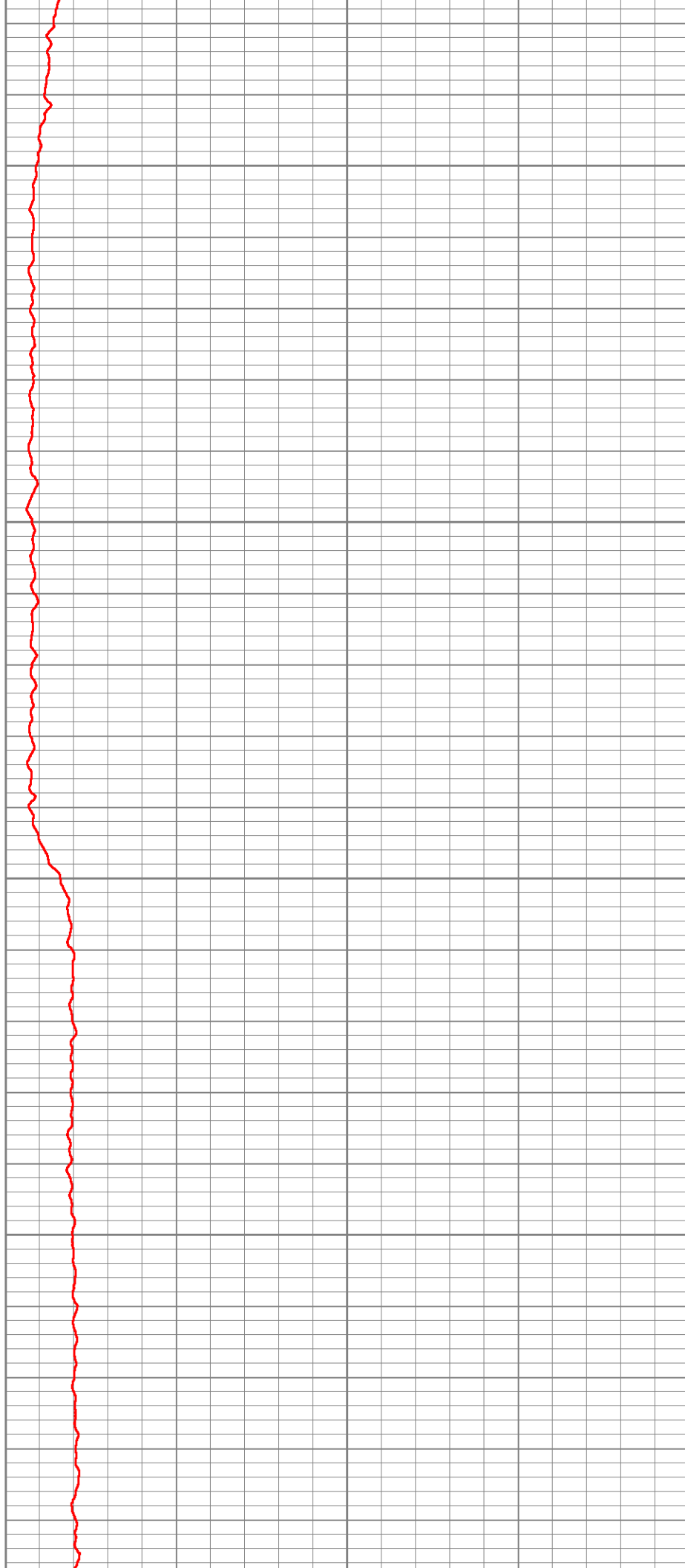


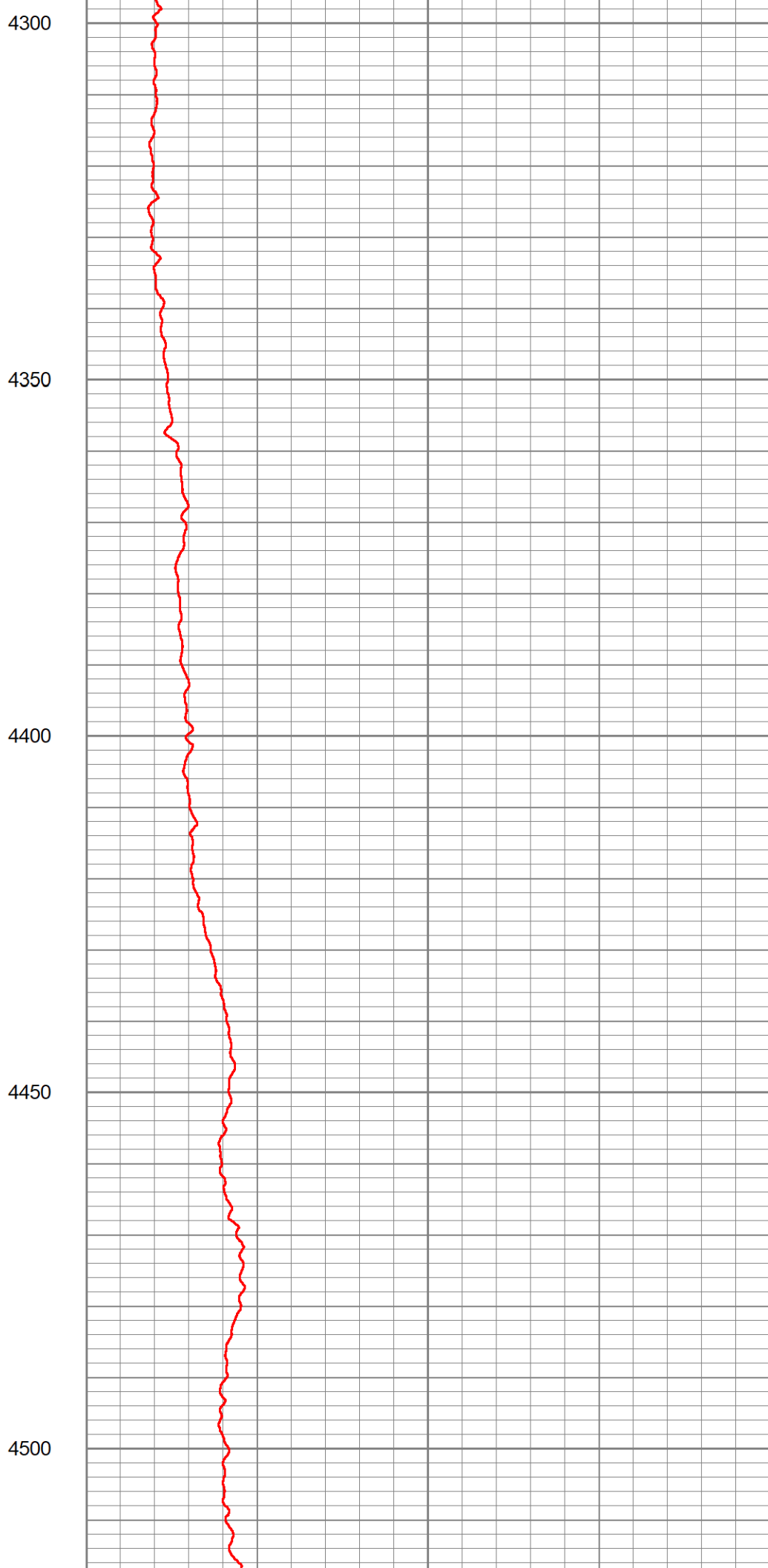
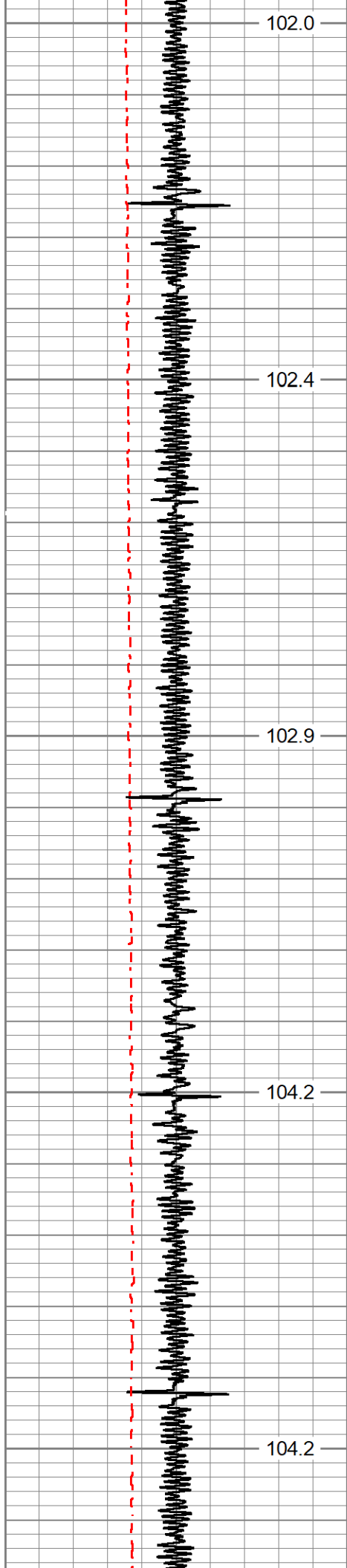
4100

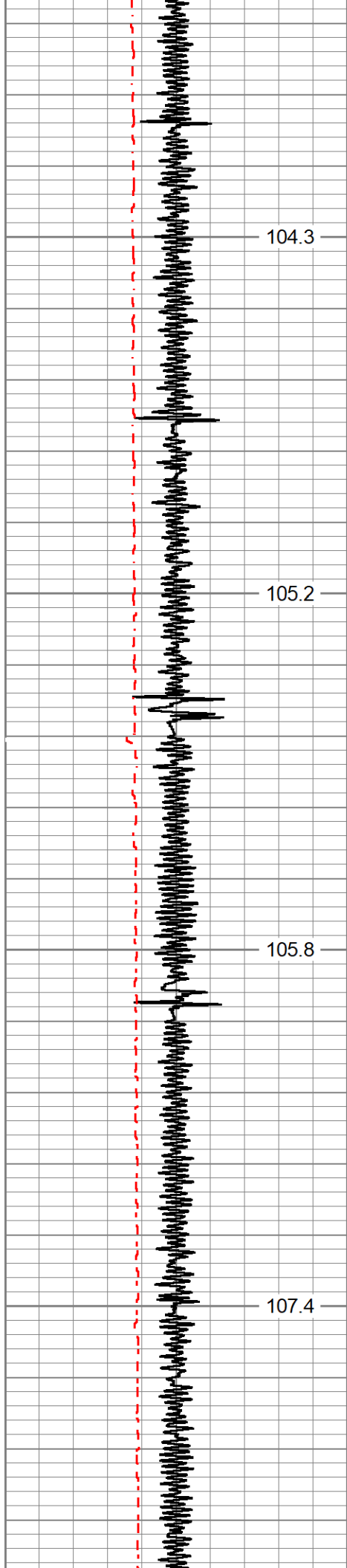
4150

4200

4250





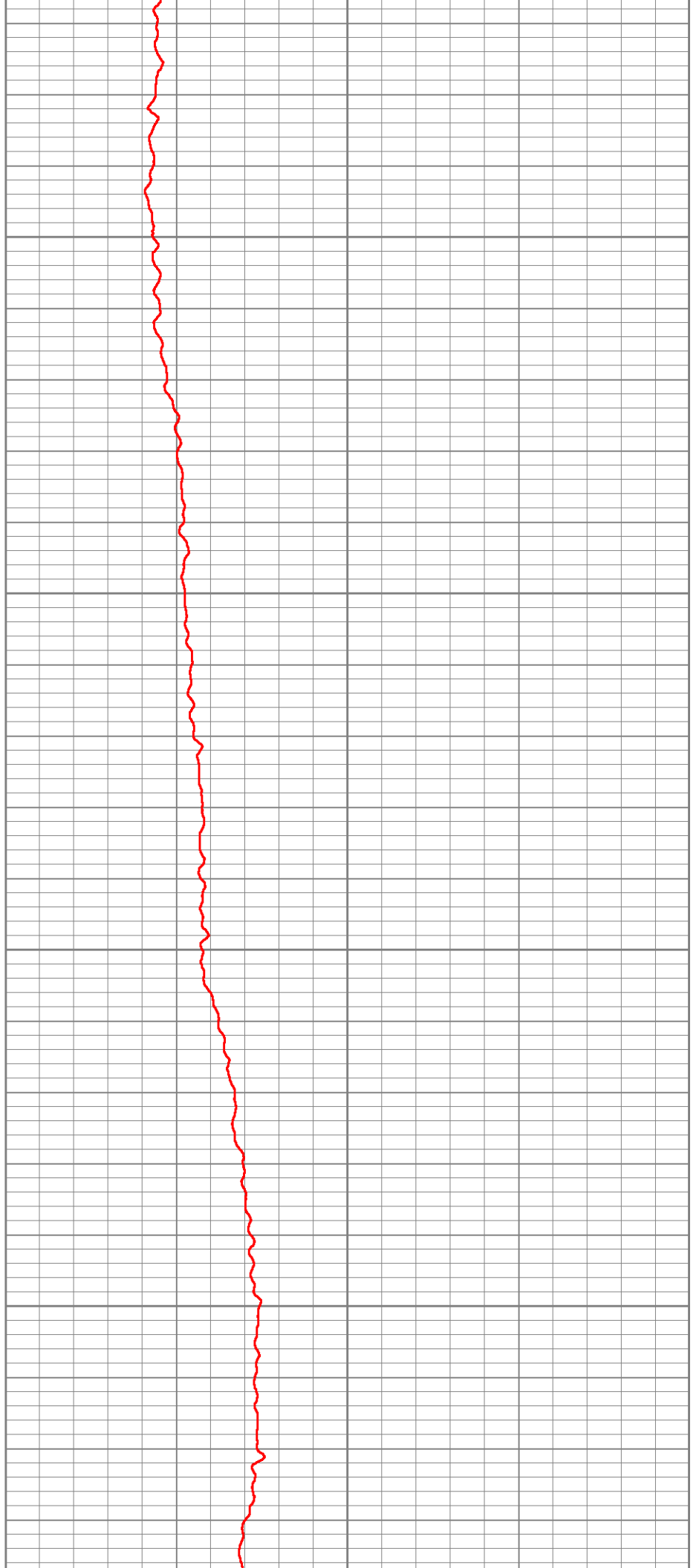


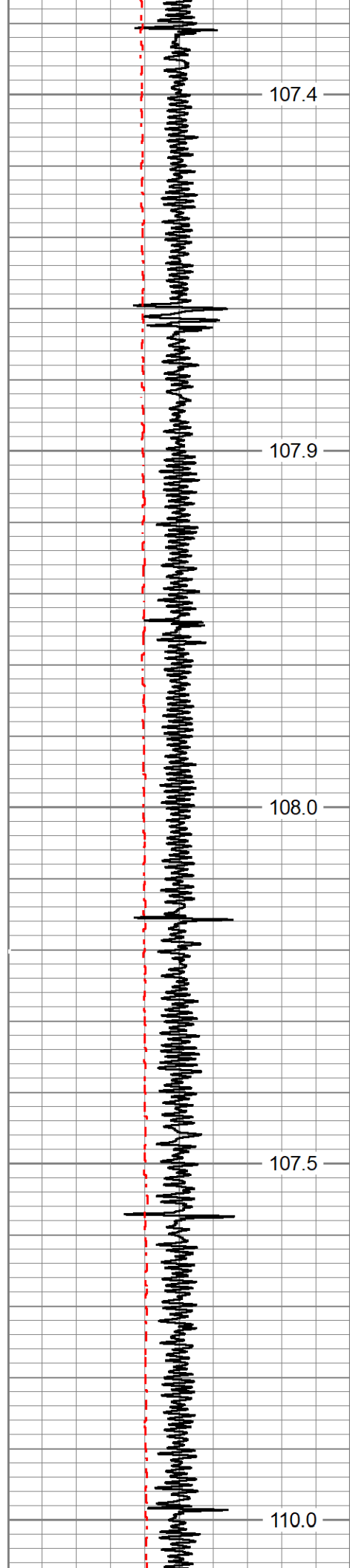
4550

4600

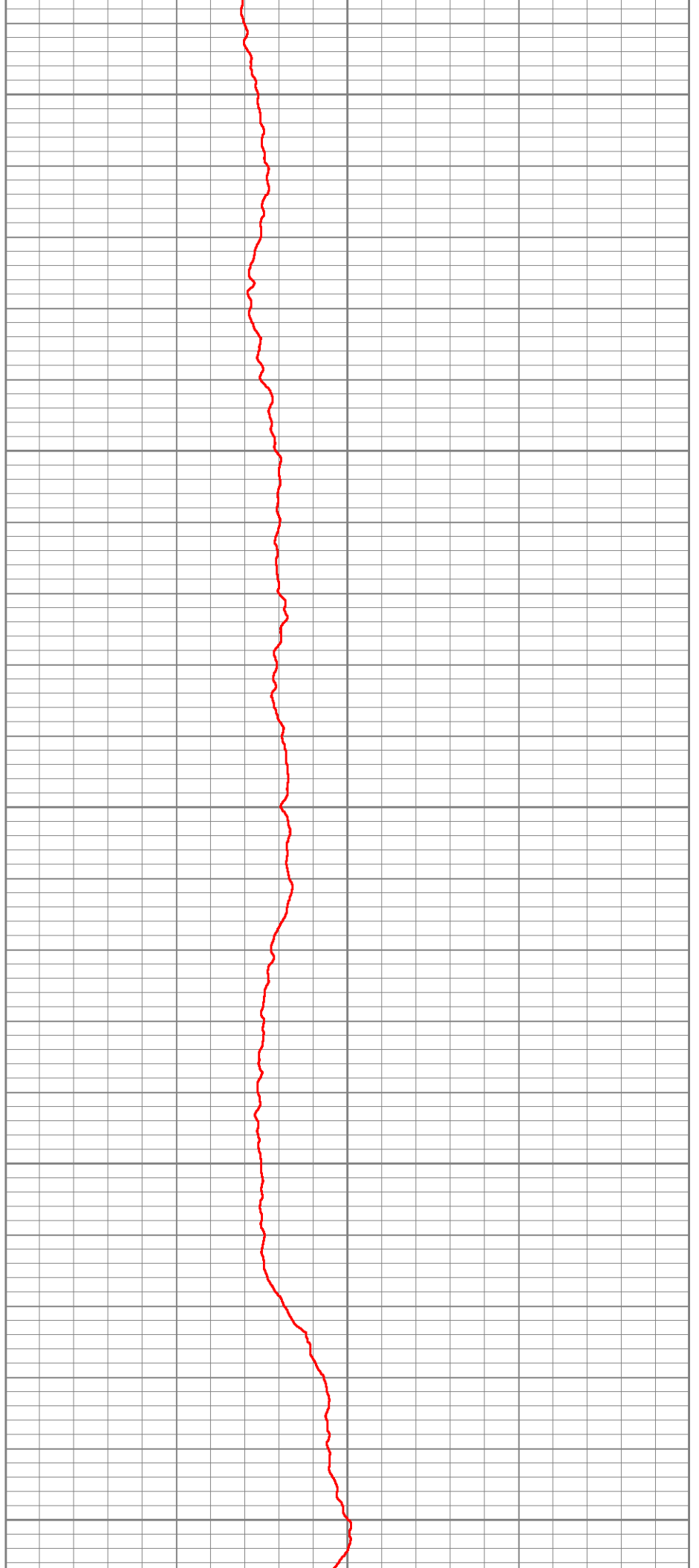
4650

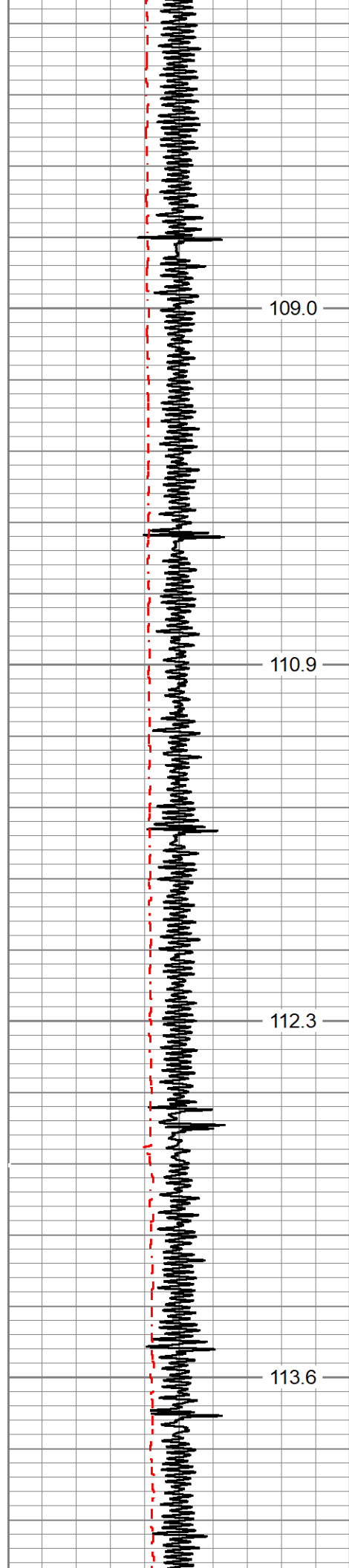
4700





4750
4800
4850
4900
4950



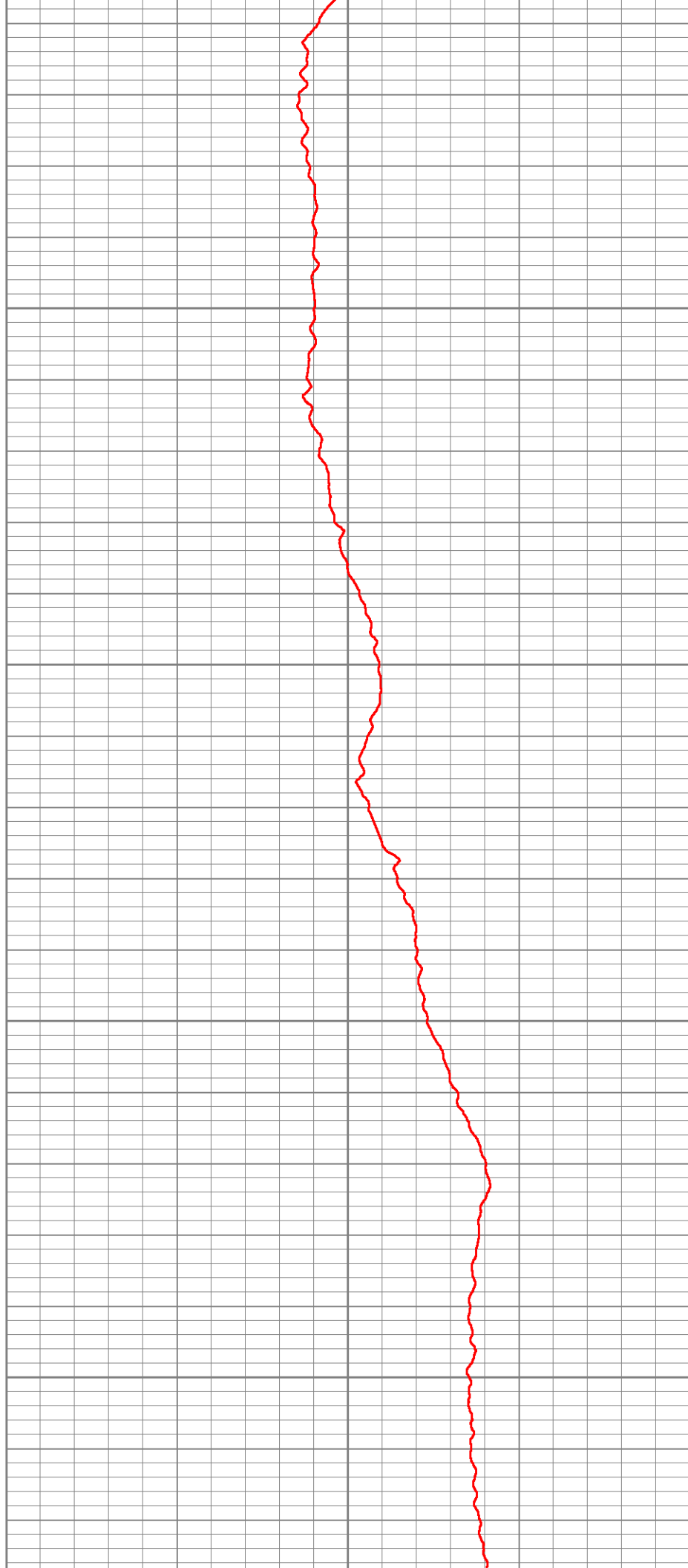


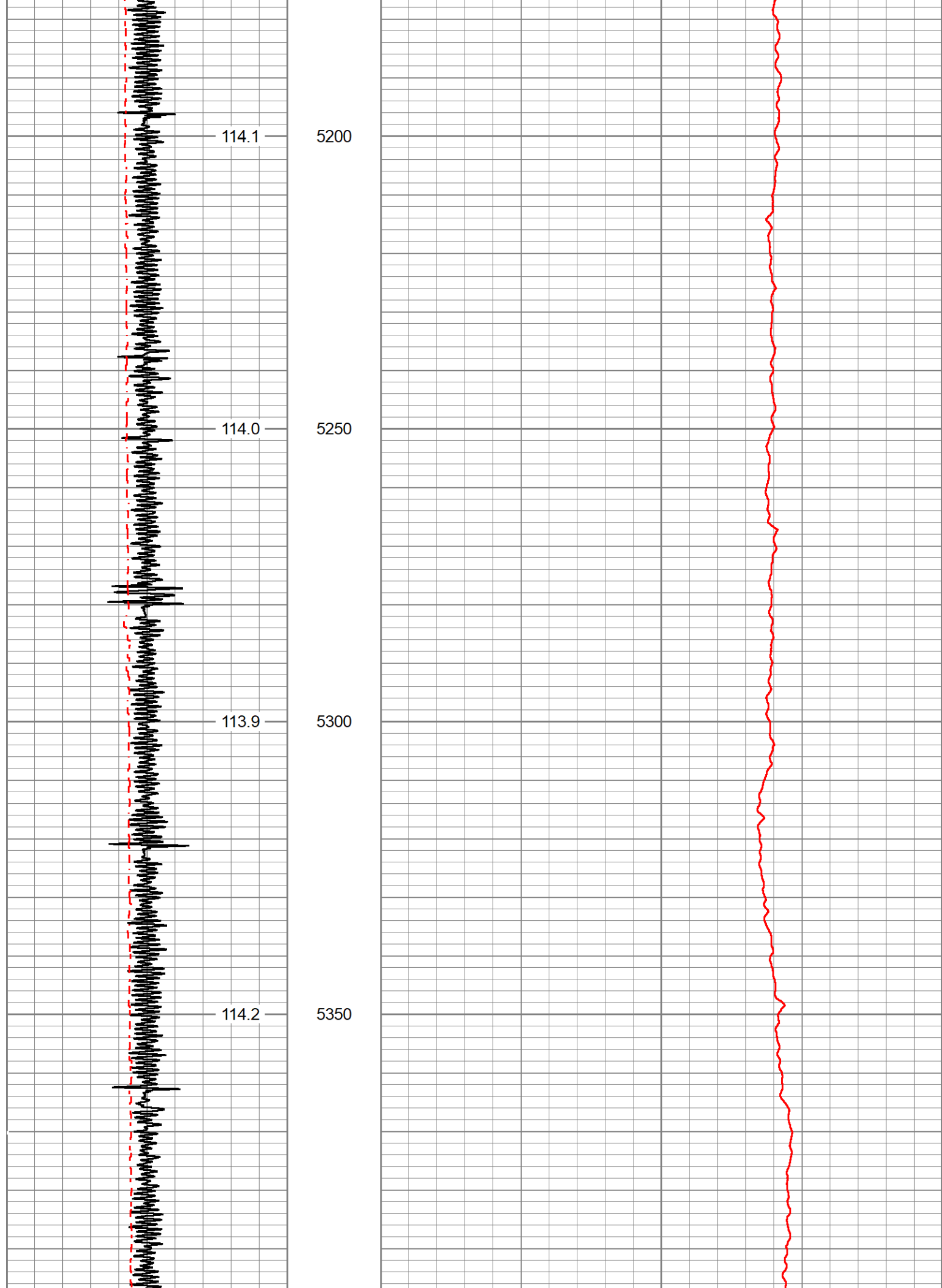
5000

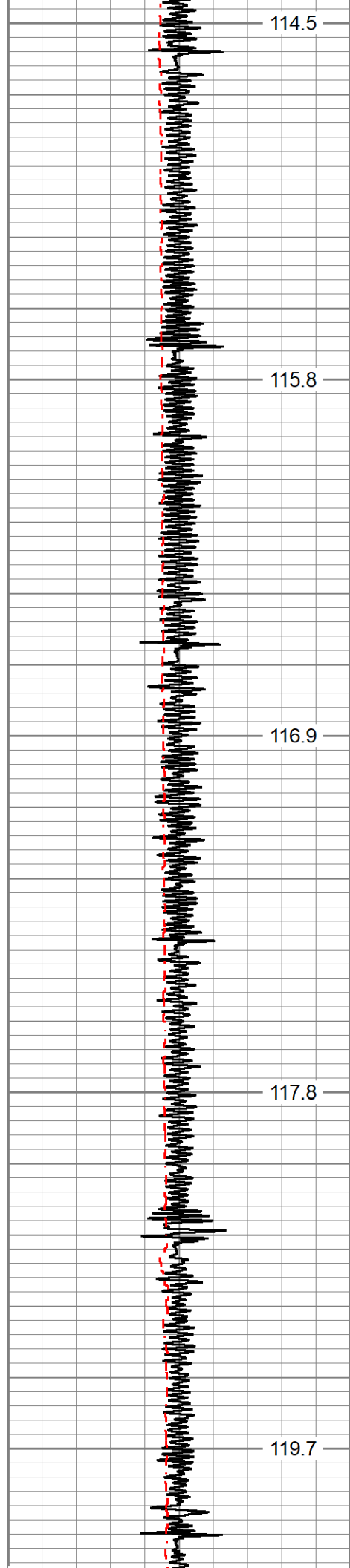
5050

5100

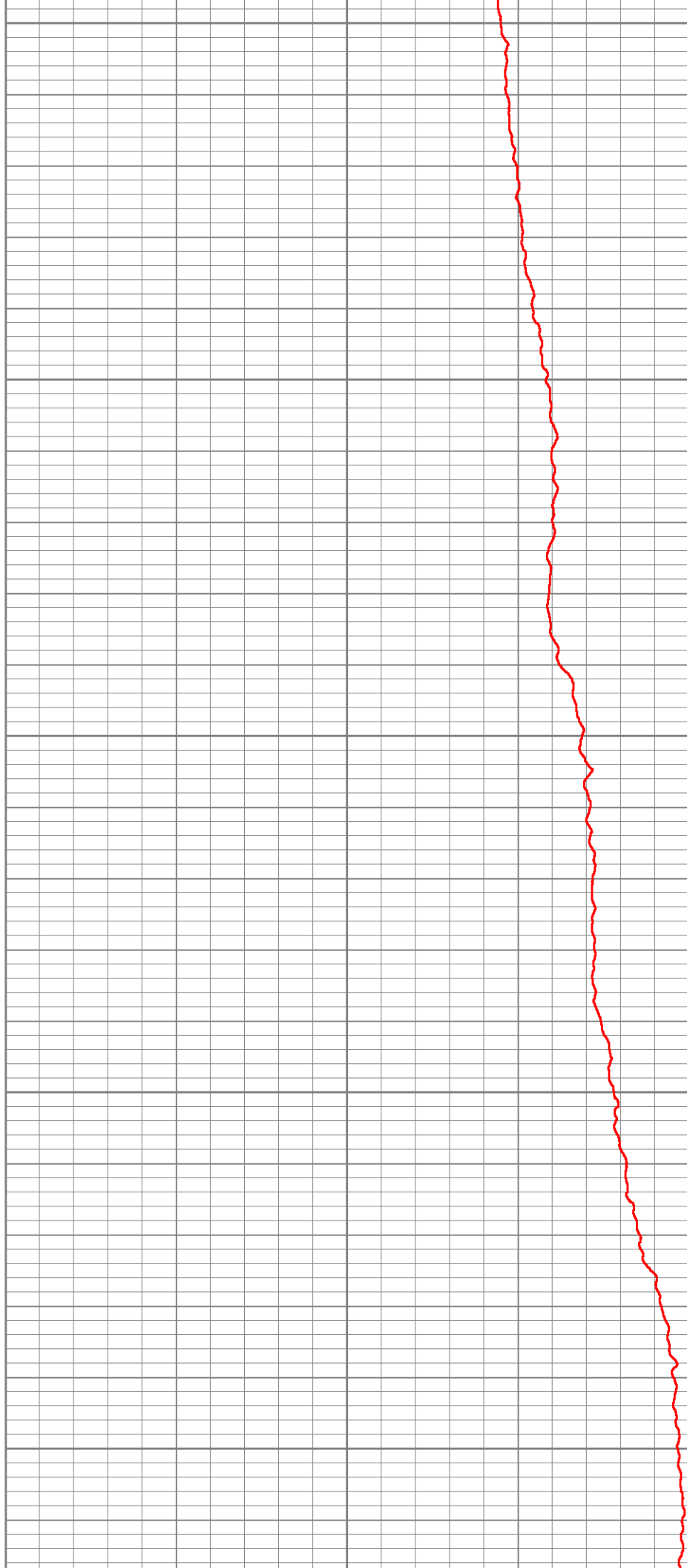
5150

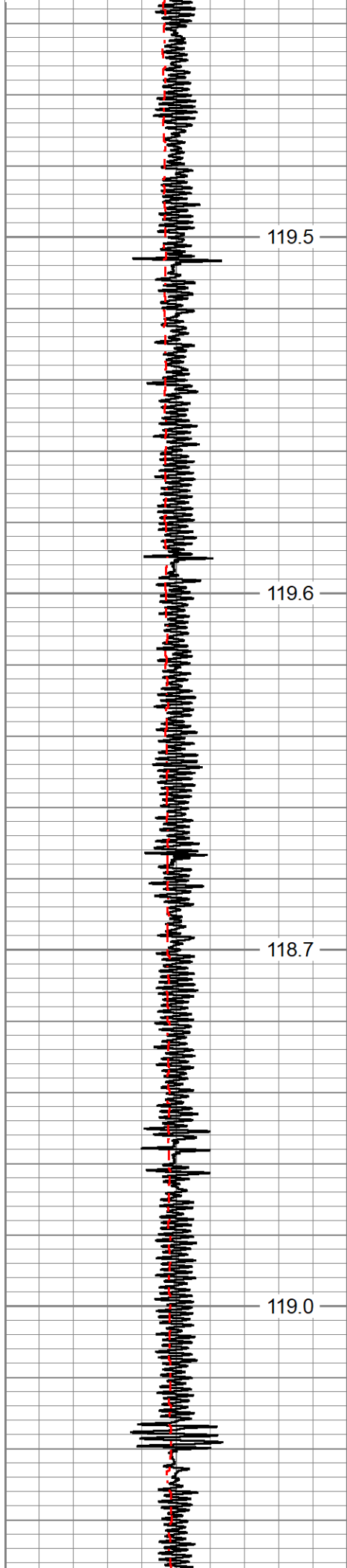






5400
5450
5500
5550
5600





5650

5700

5750

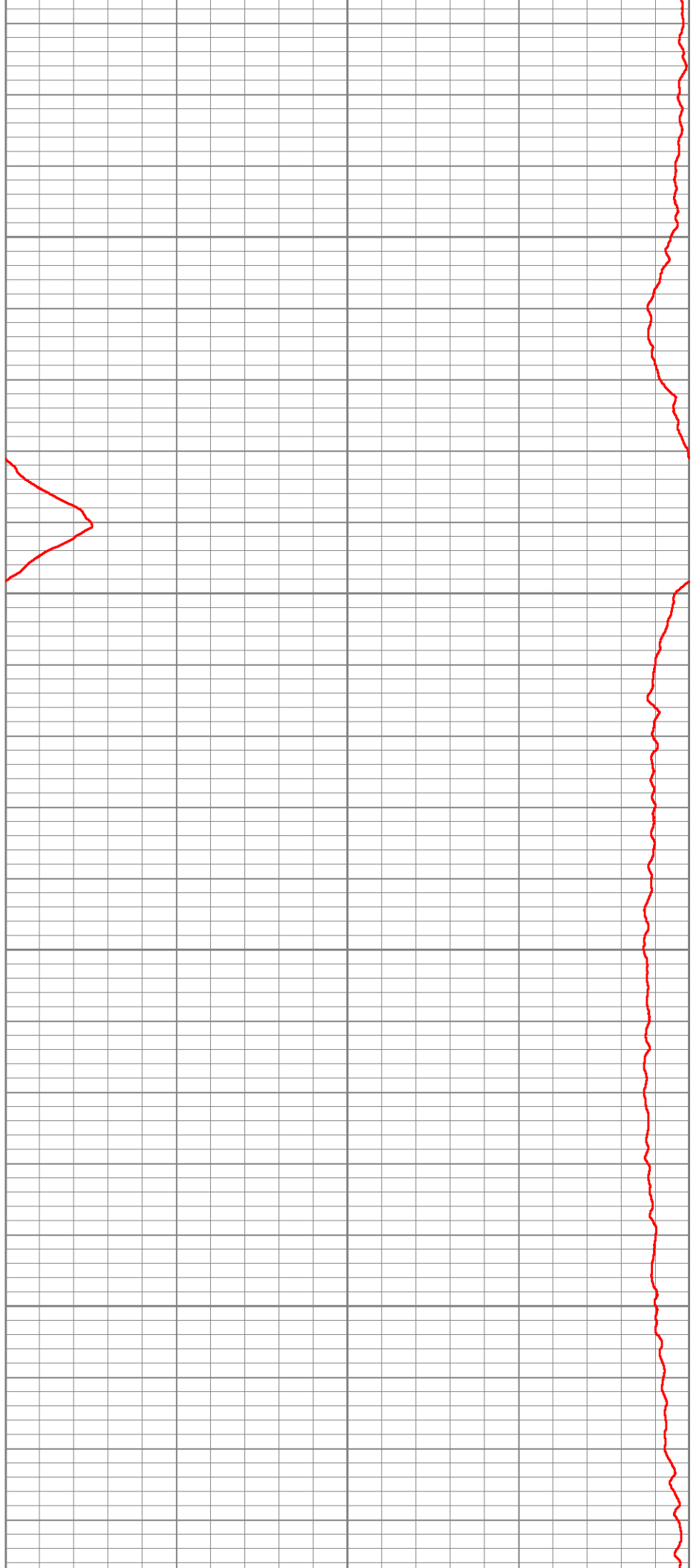
5800

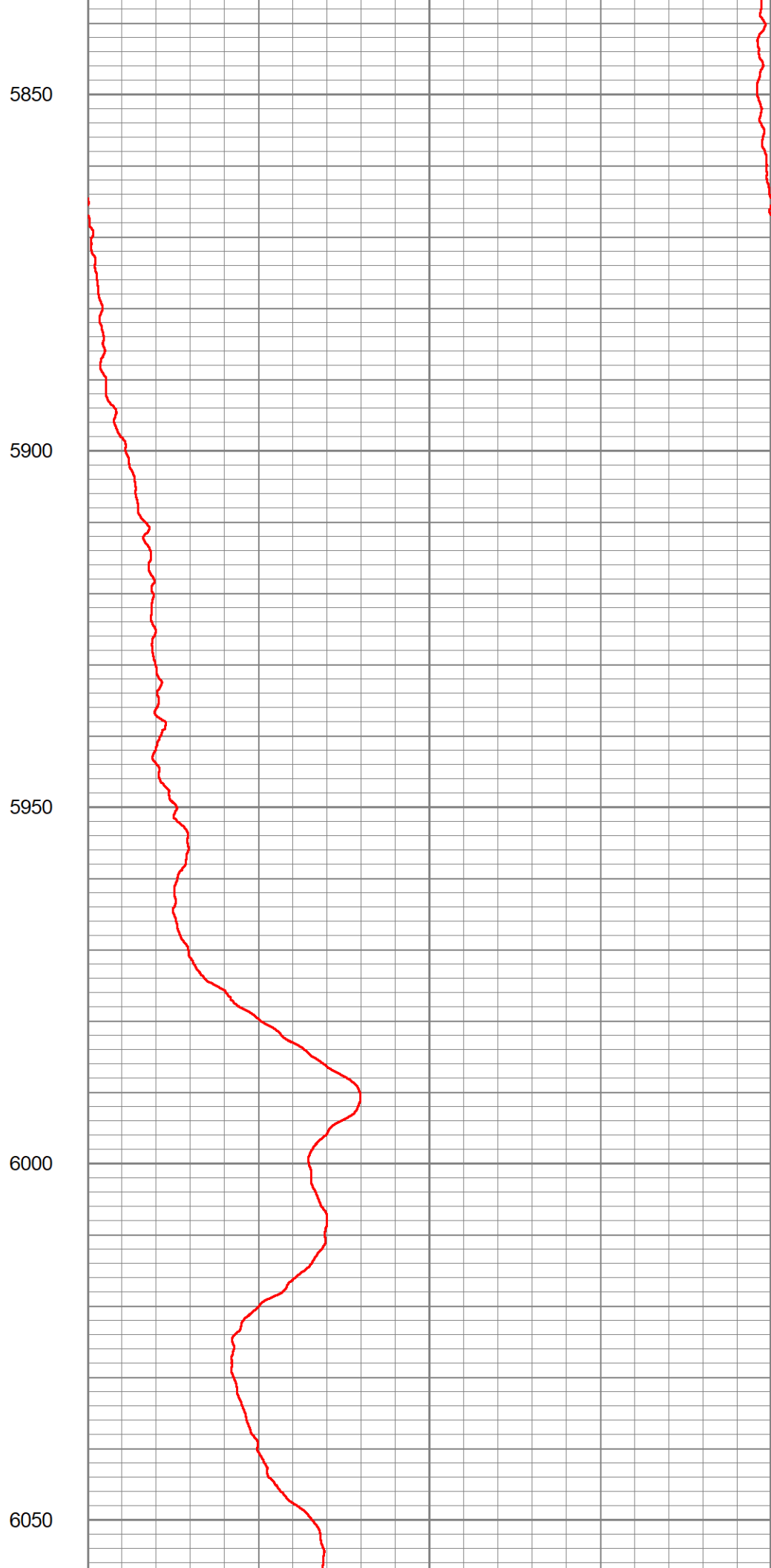
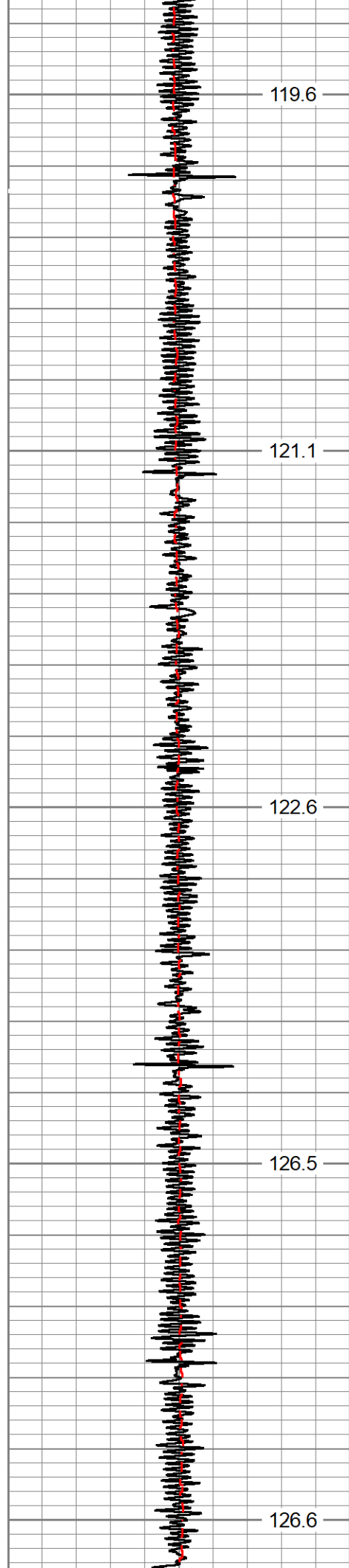
119.5

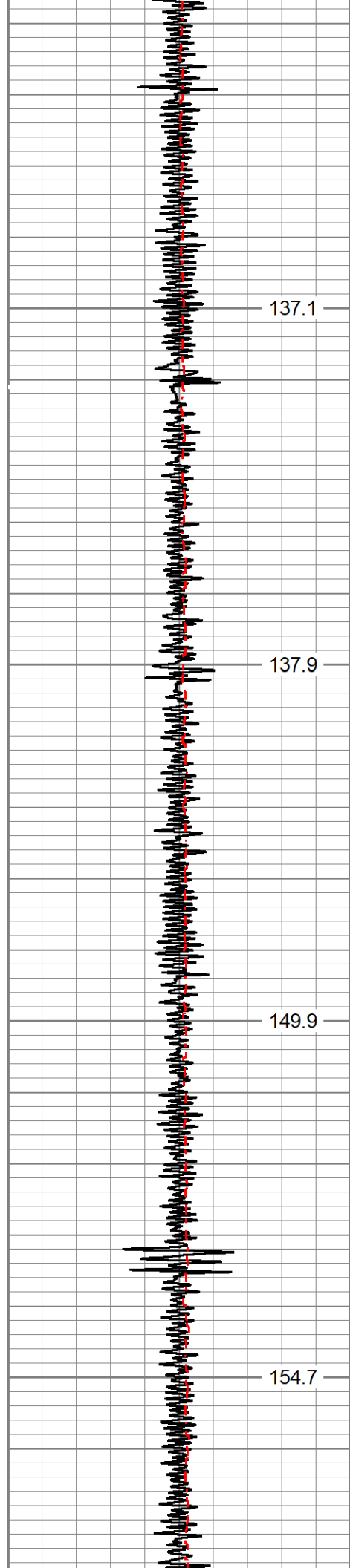
119.6

118.7

119.0







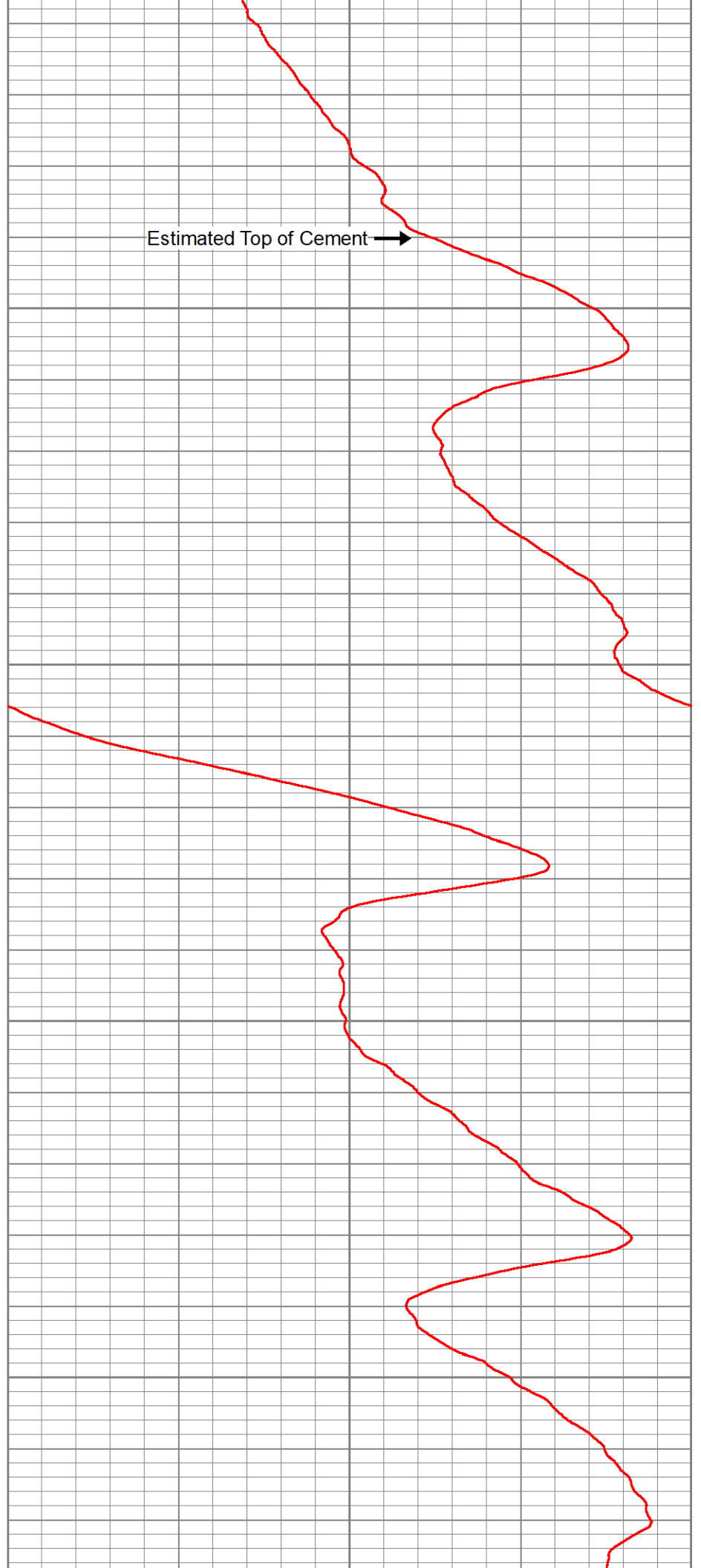
6100

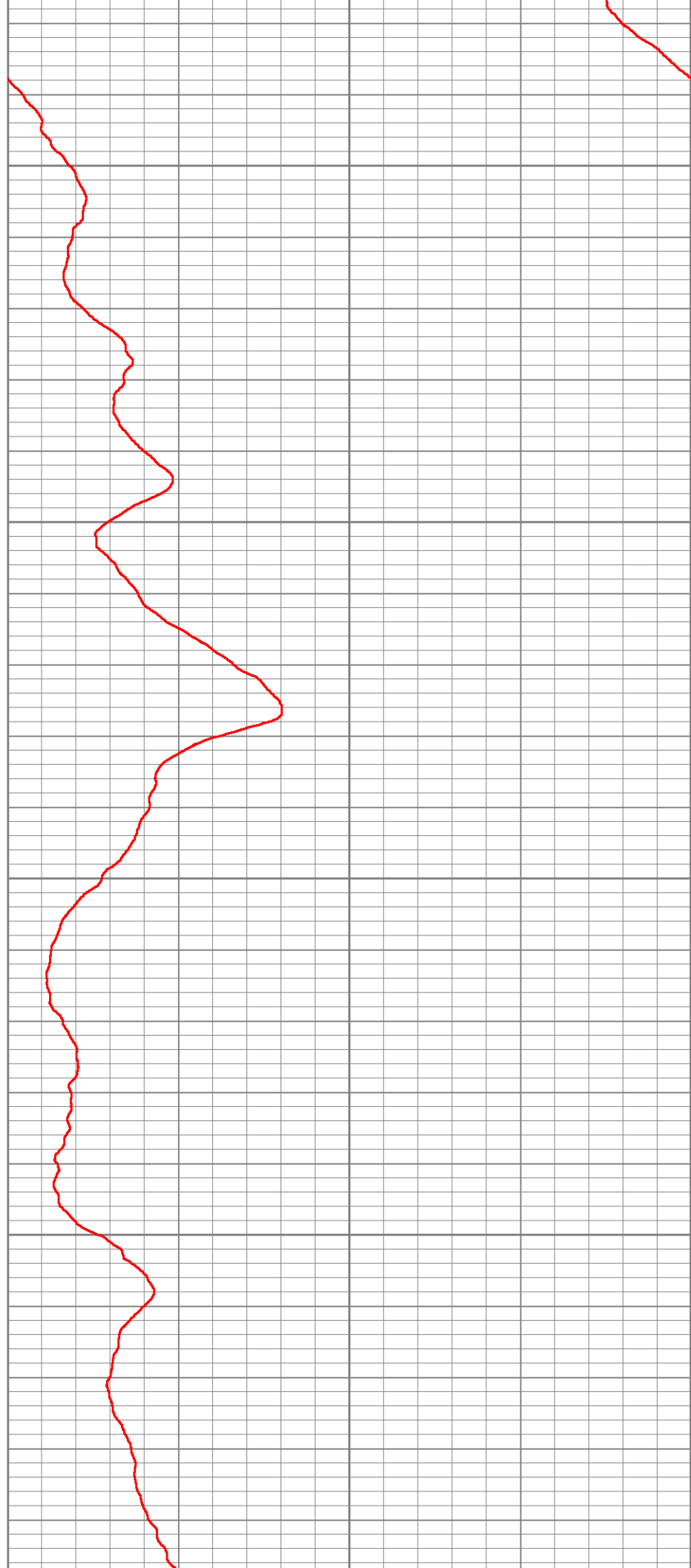
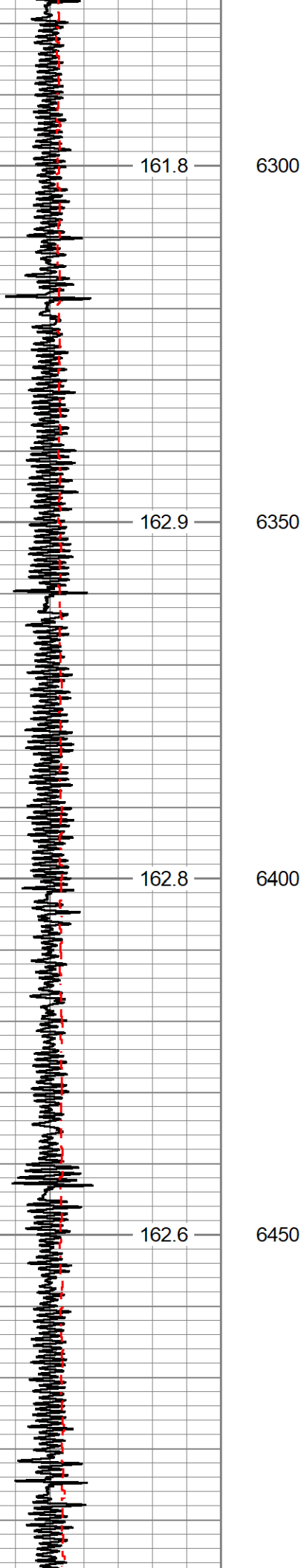
6150

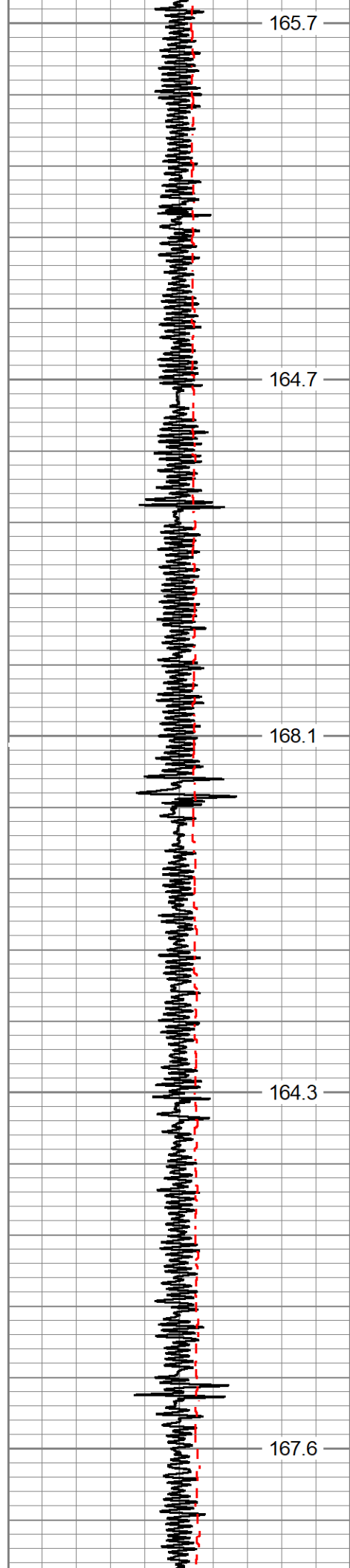
6200

6250


Estimated Top of Cement →

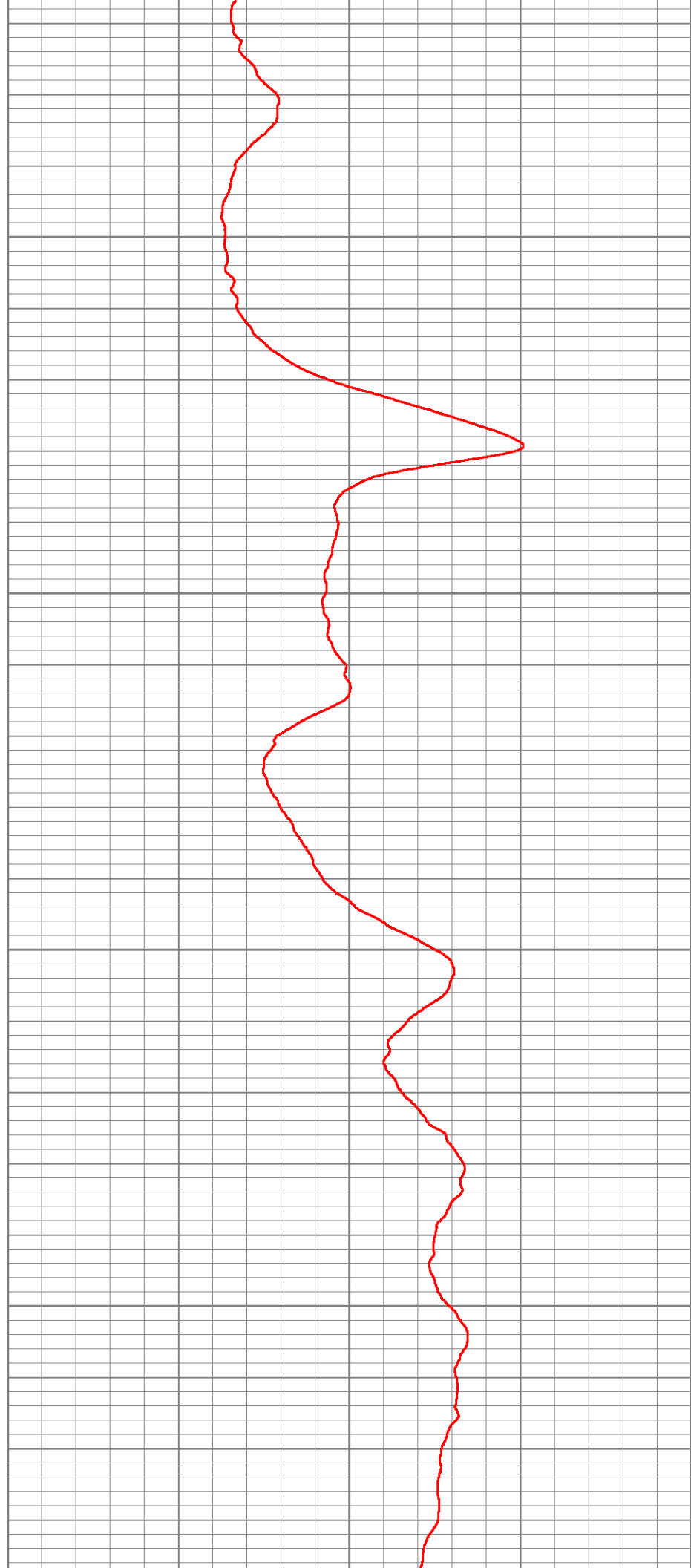
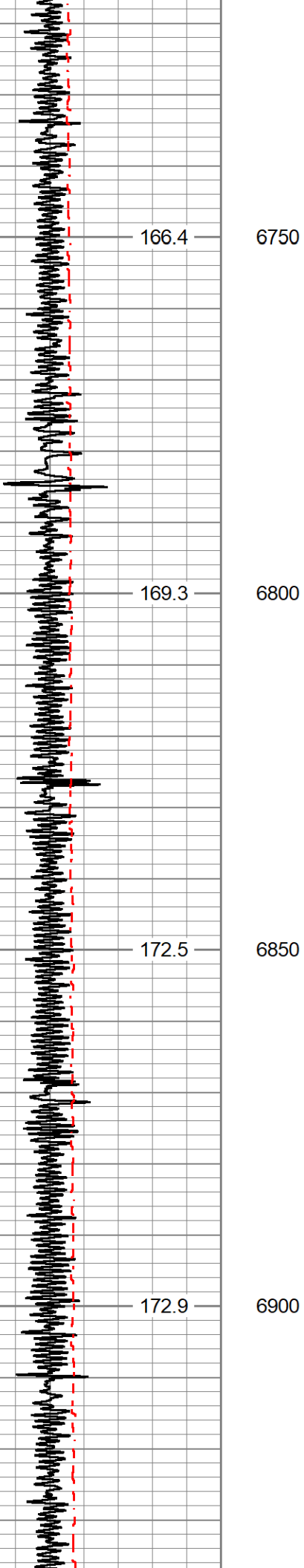


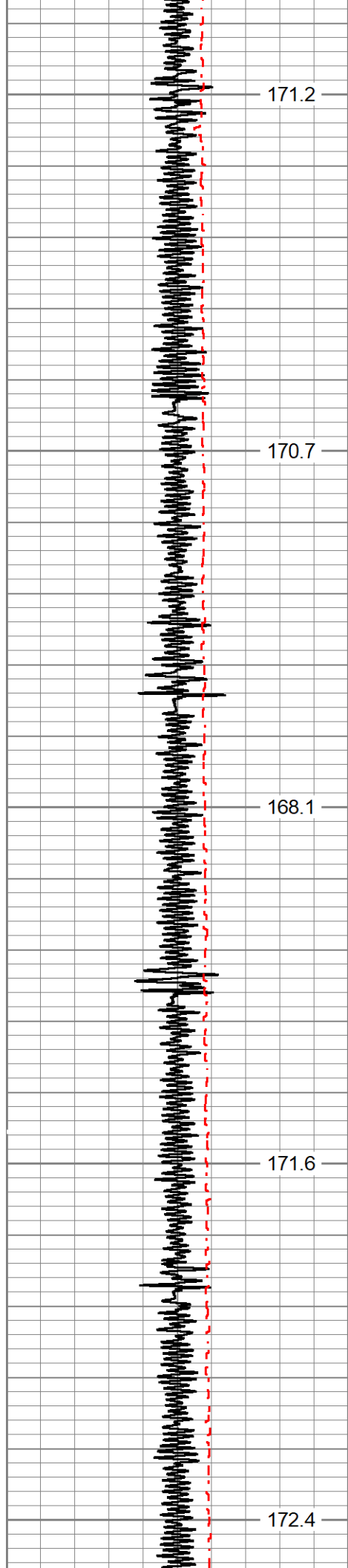




6500
6550
6600
6650
6700







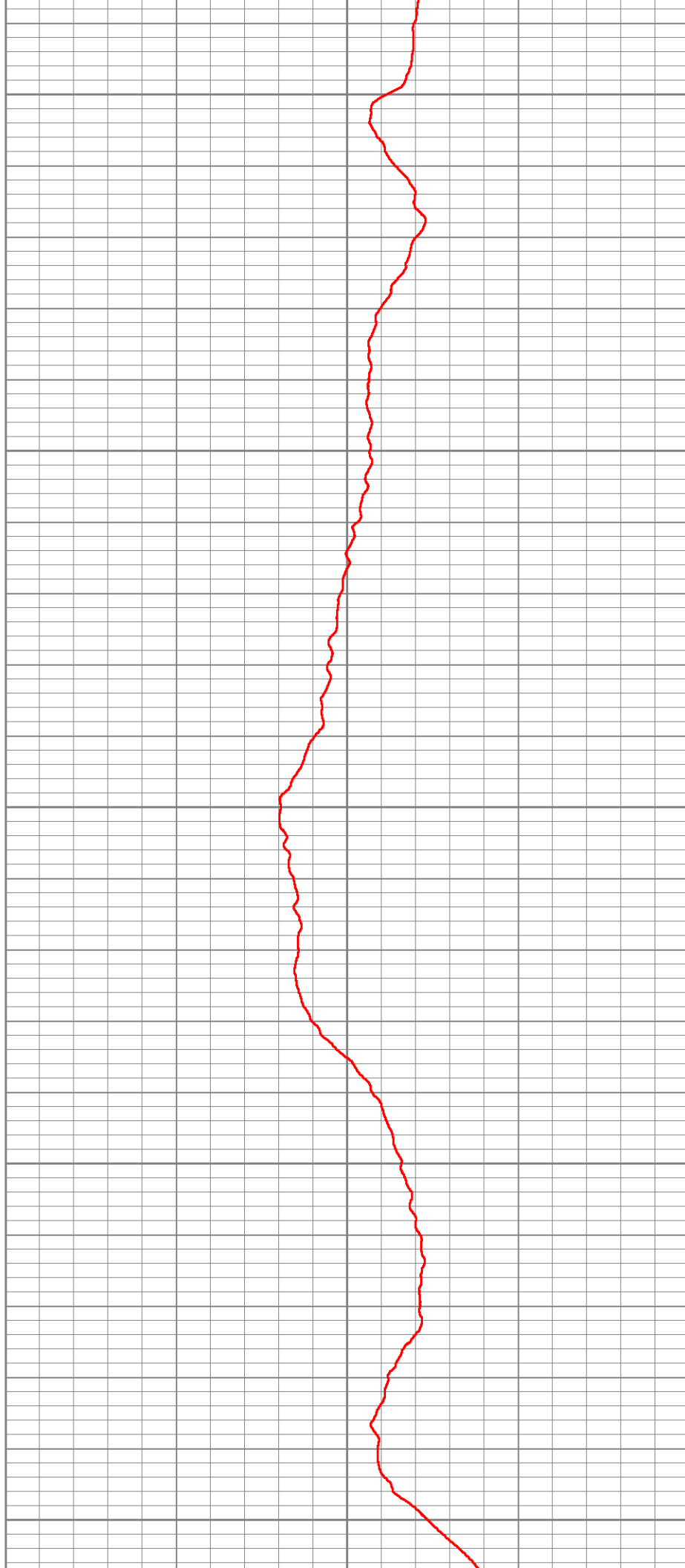
6950

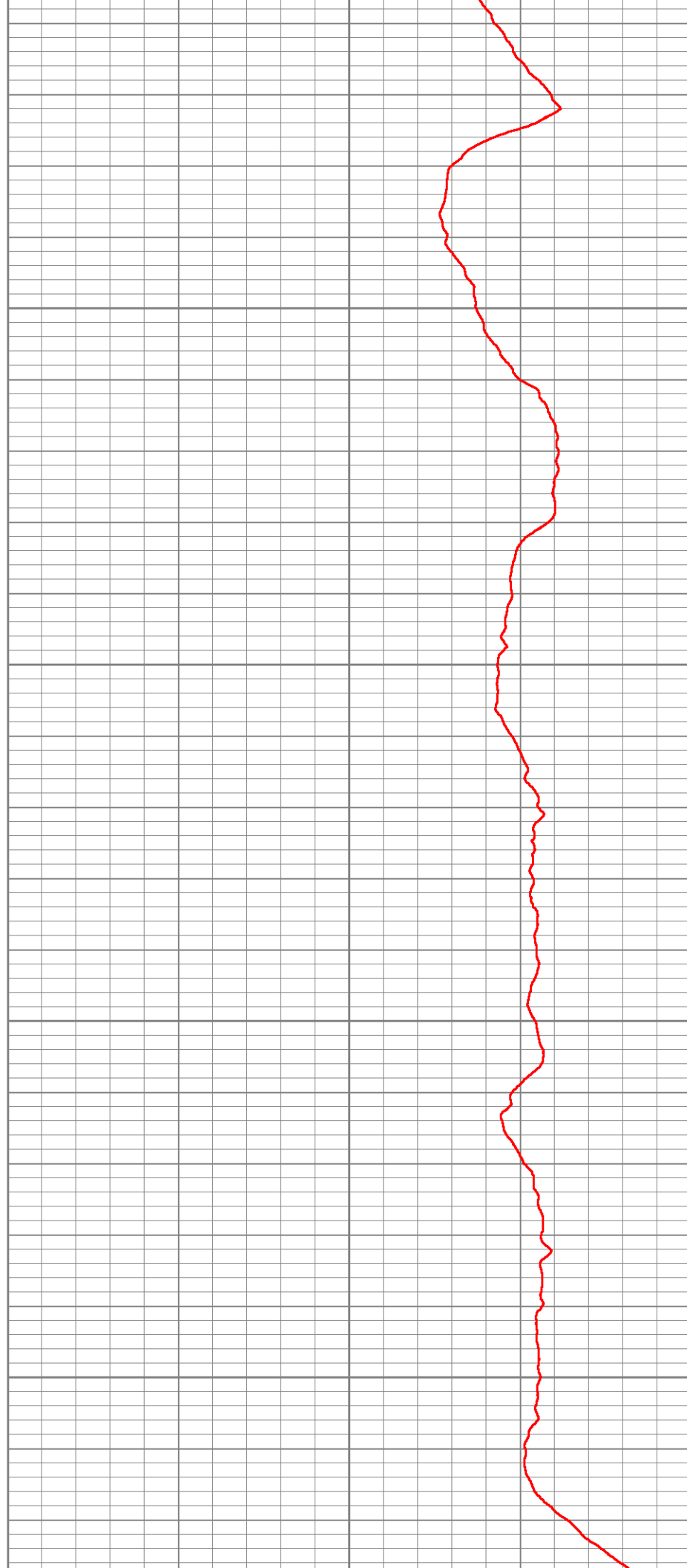
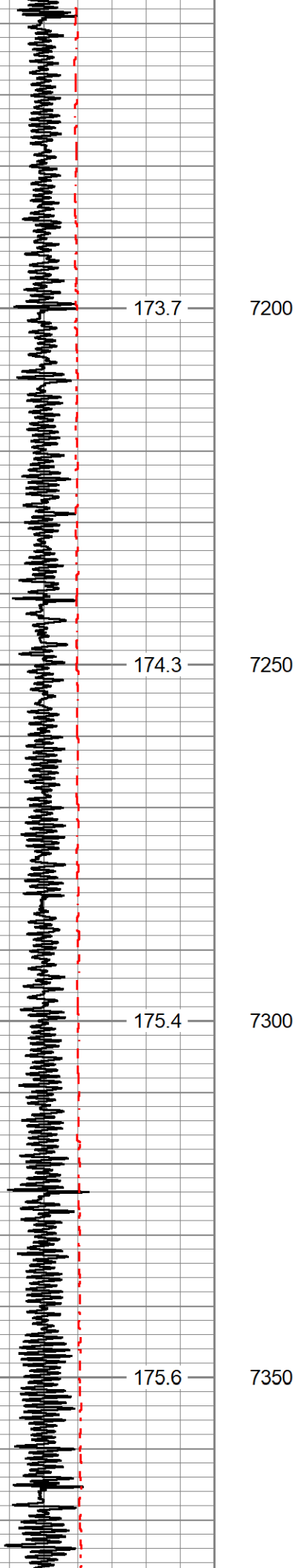
7000

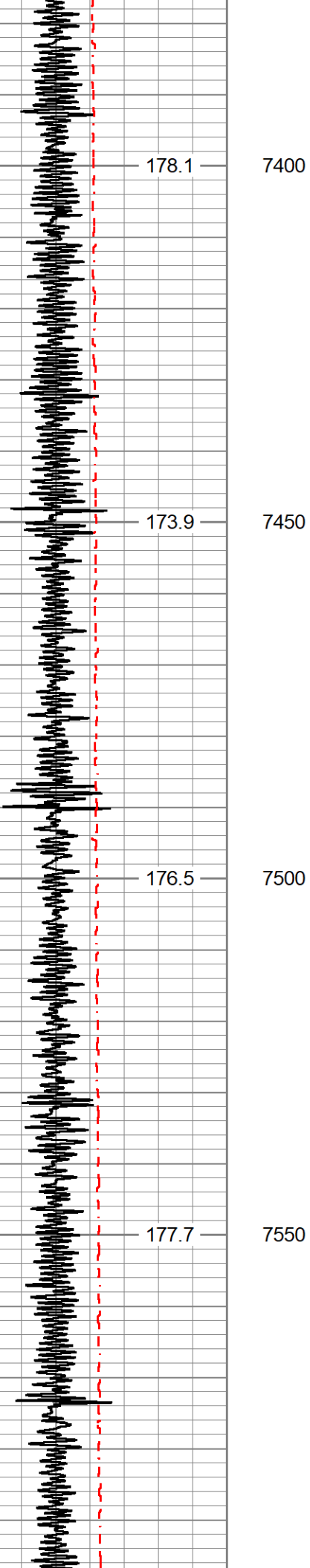
7050

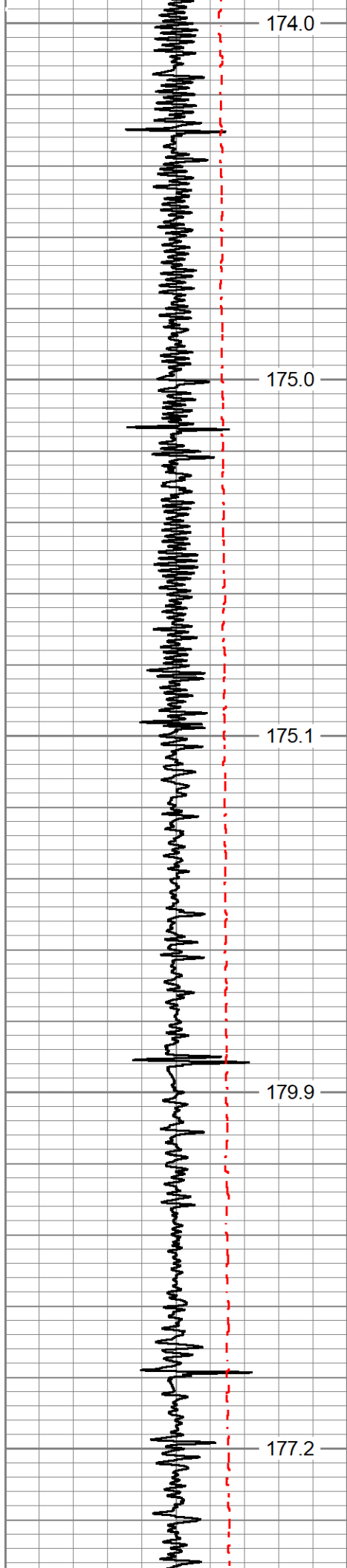
7100

7150









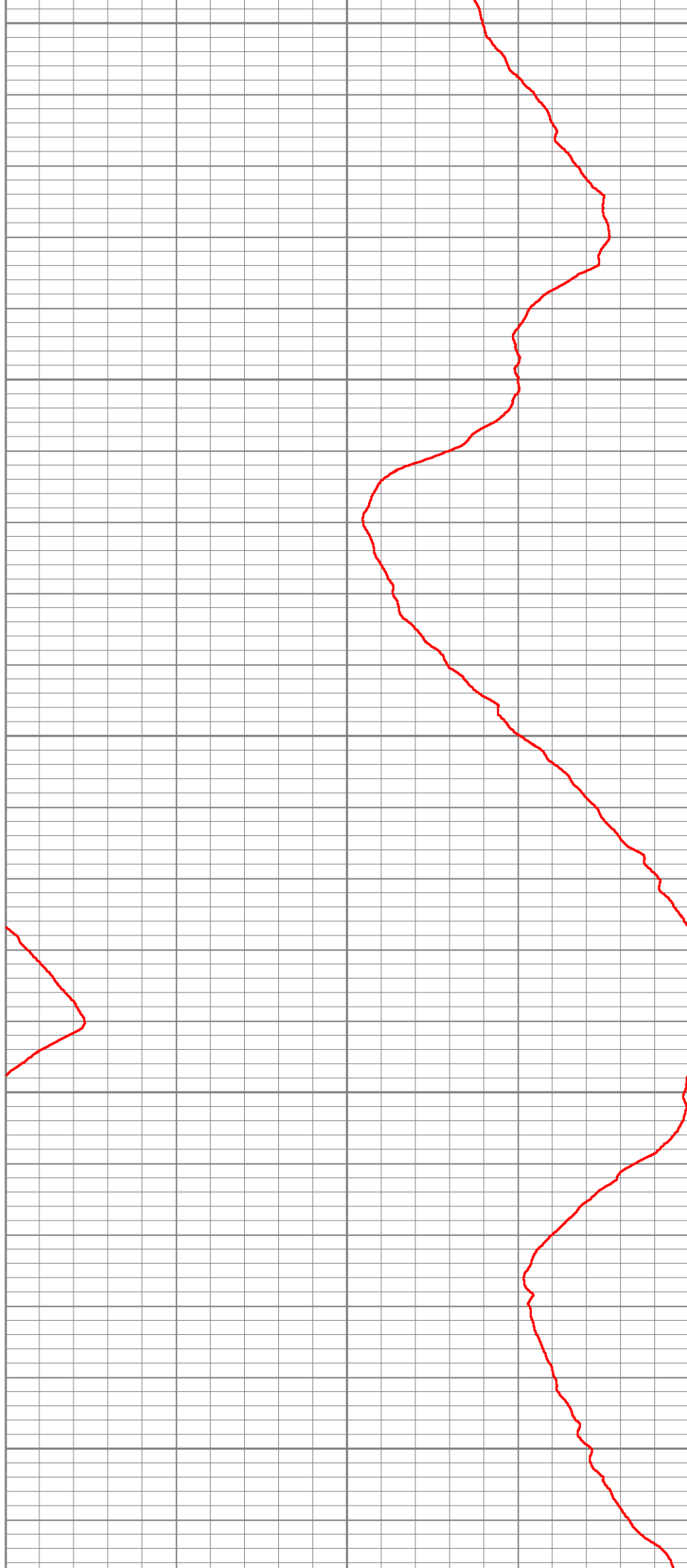
7600

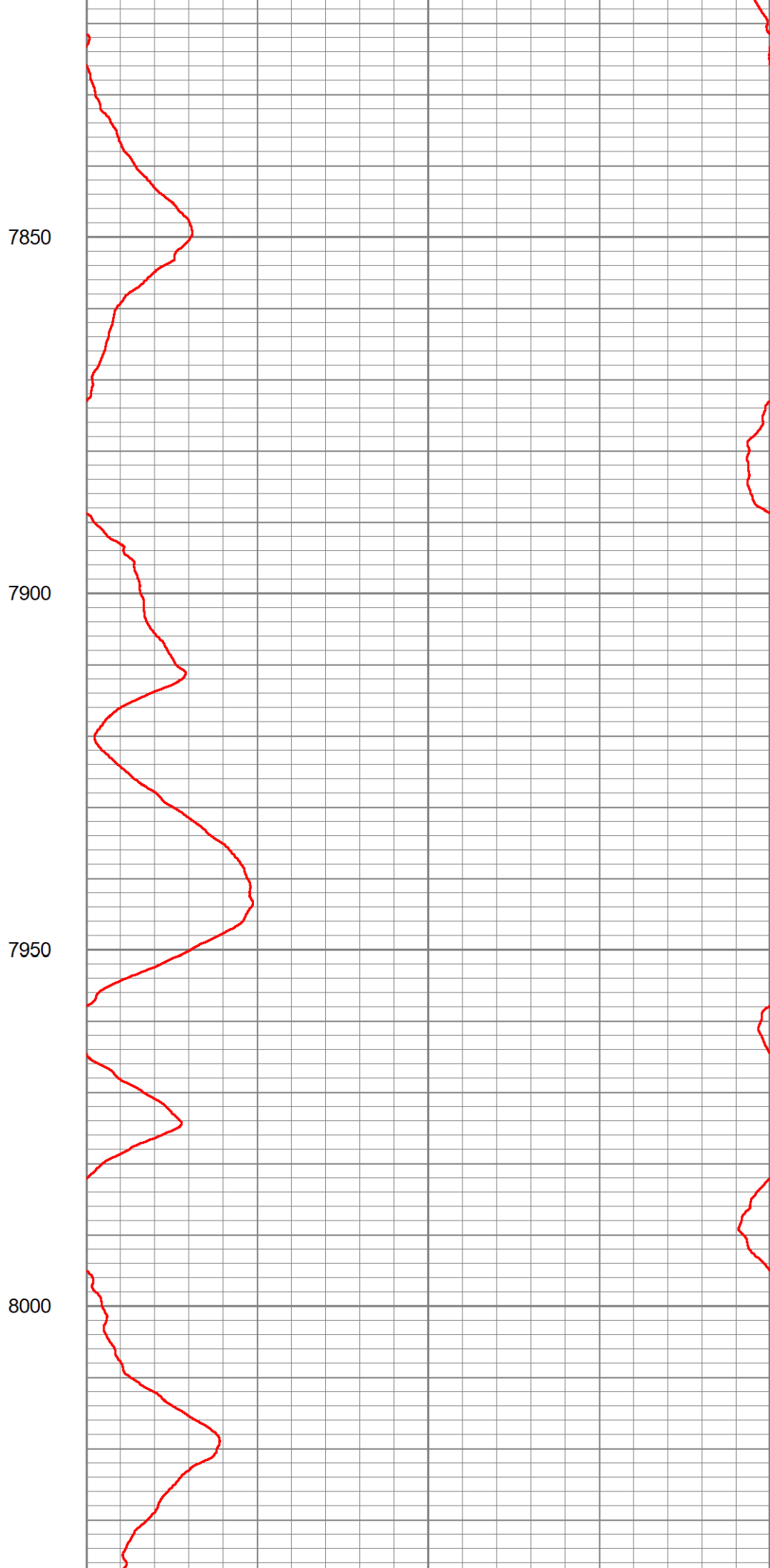
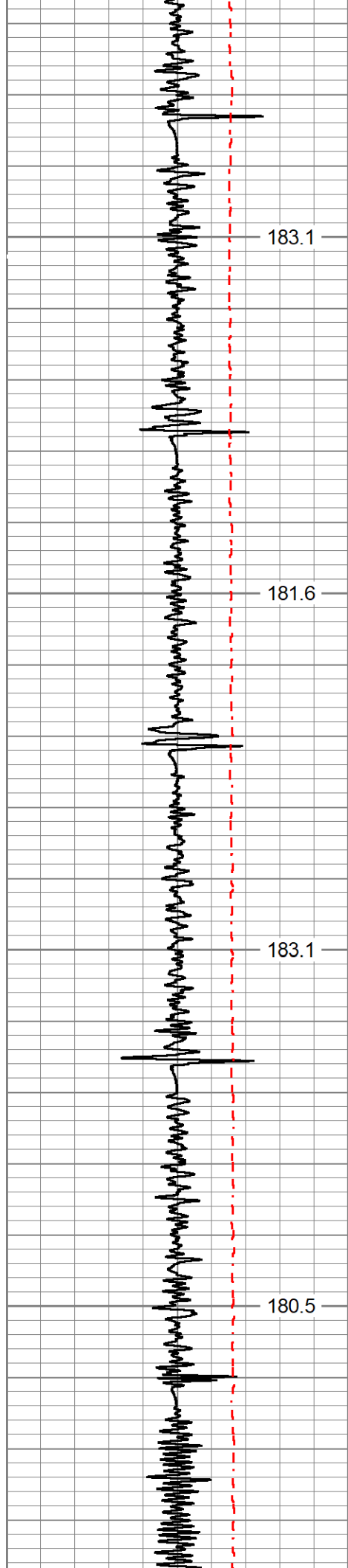
7650

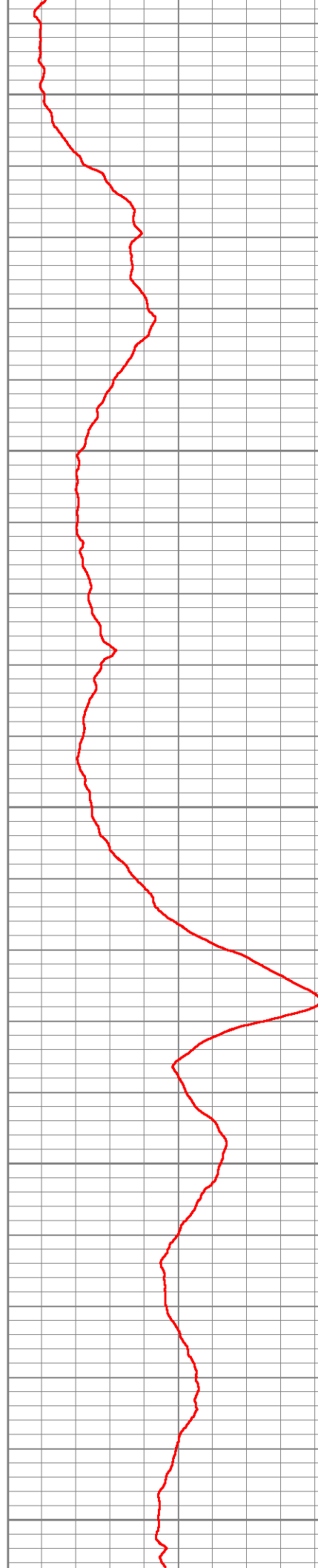
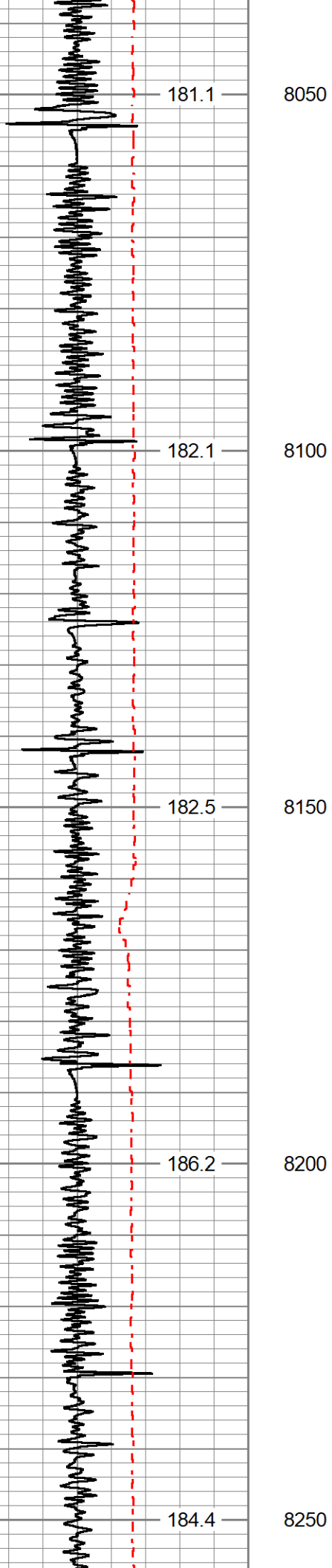
7700


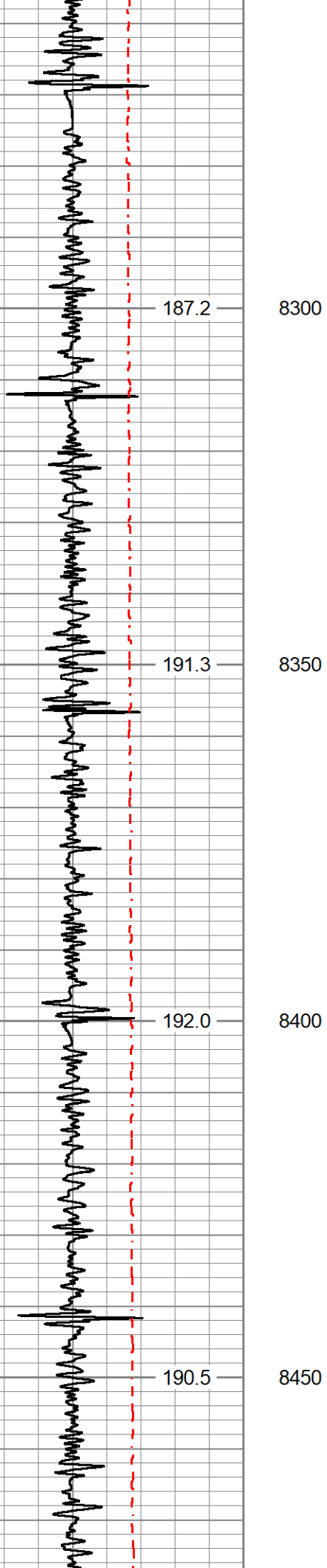
7750

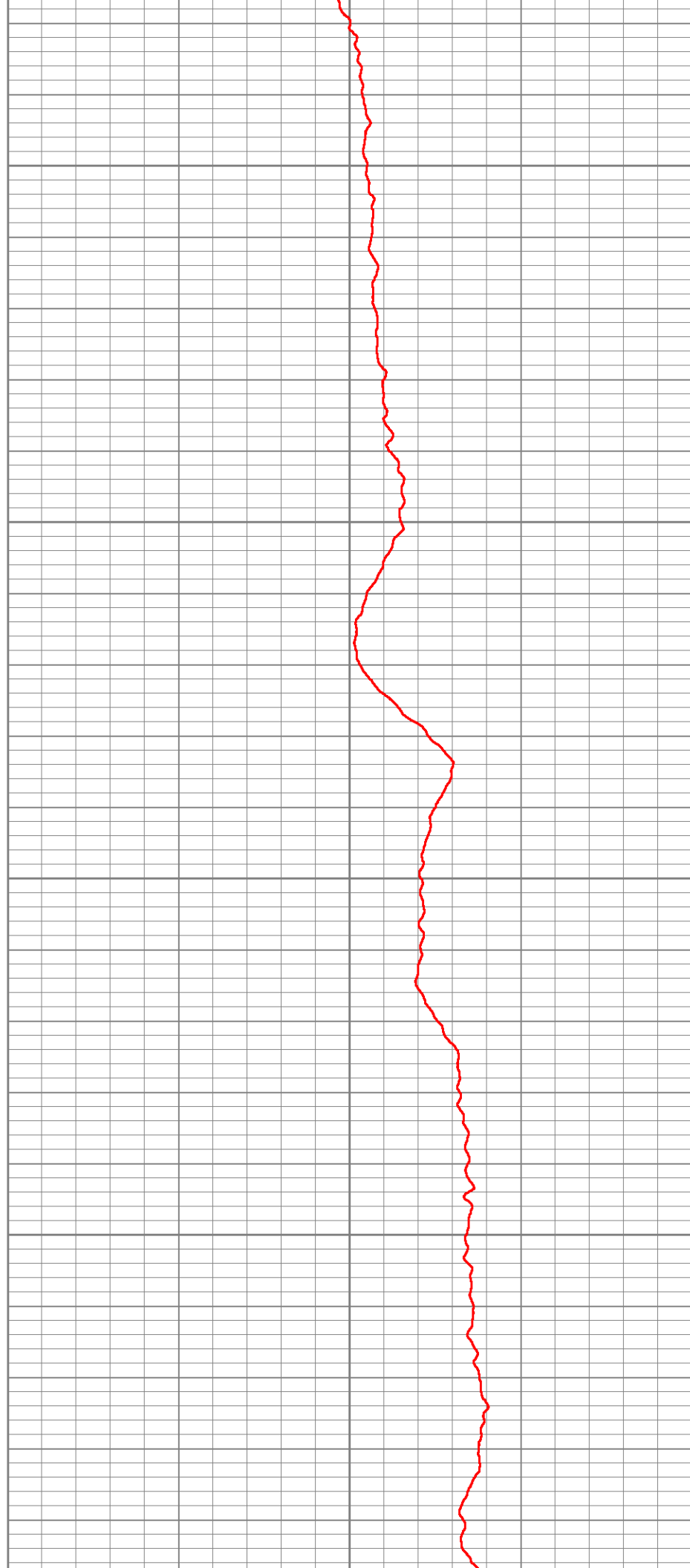
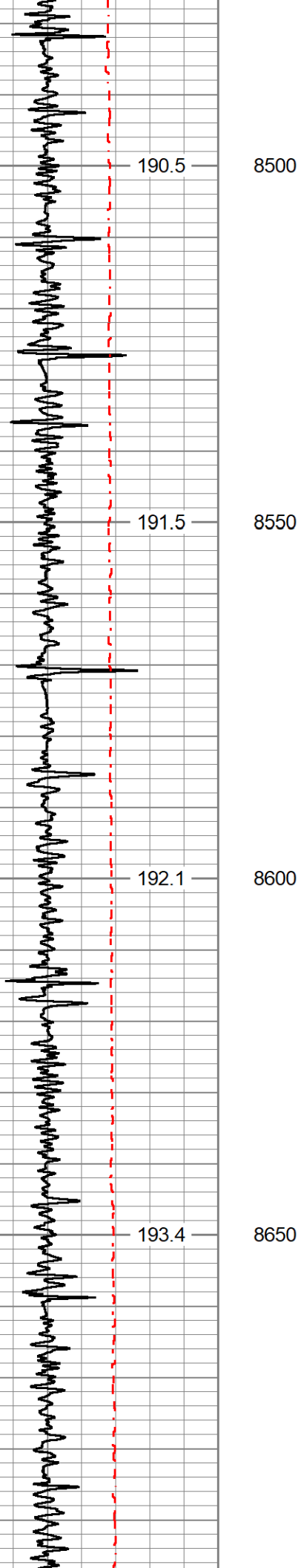
7800

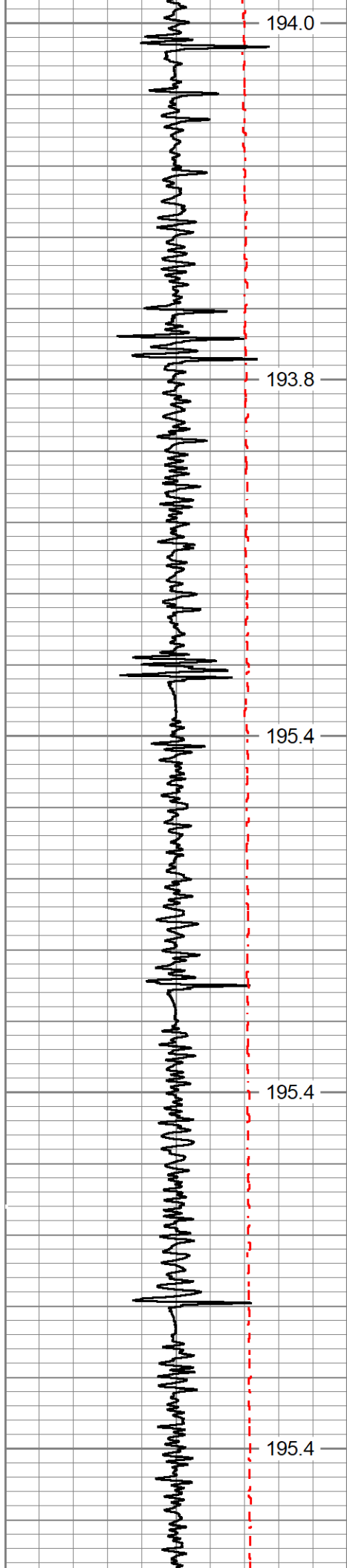












8700

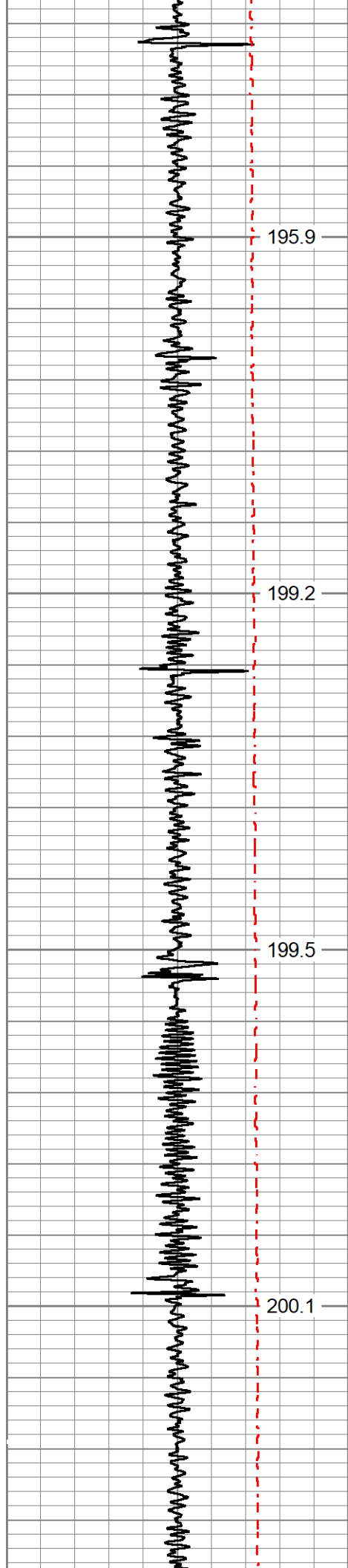
8750

8800

8850

8900



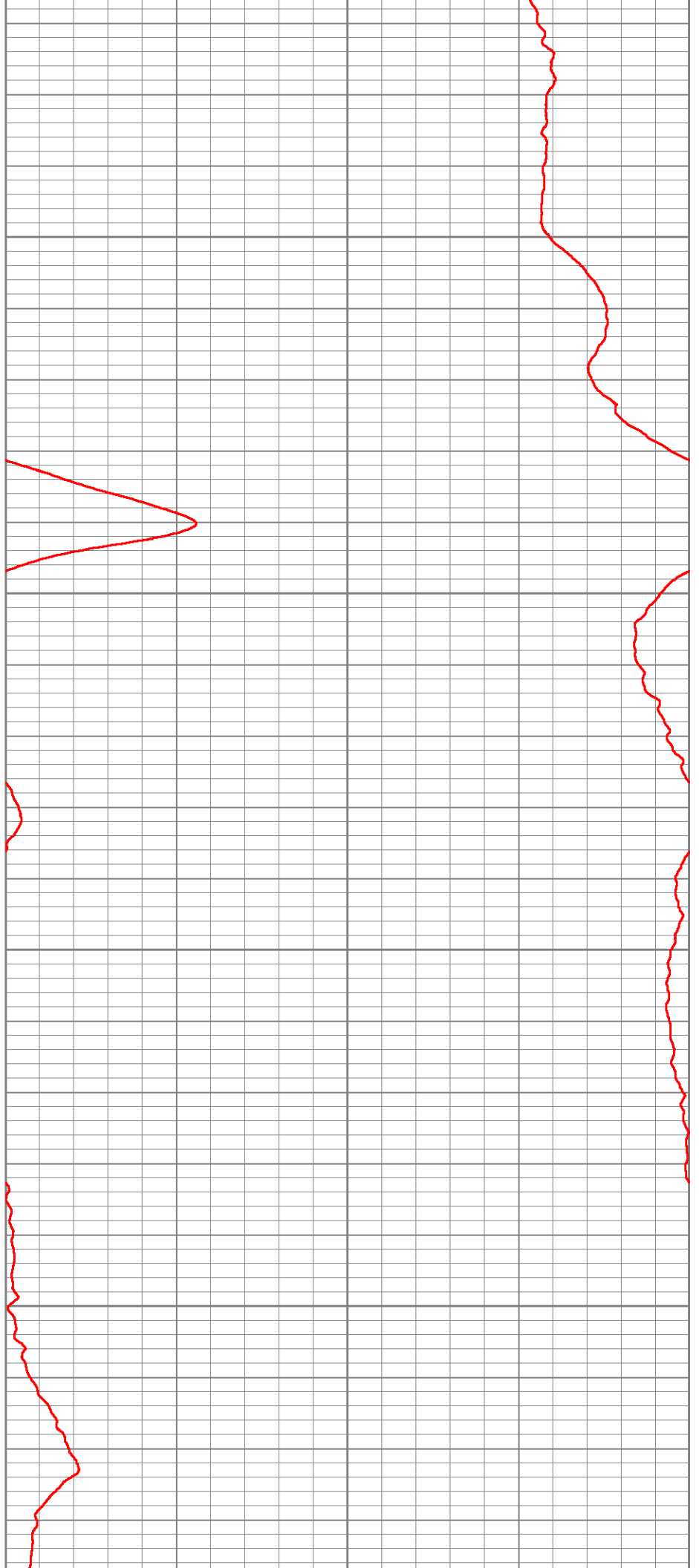


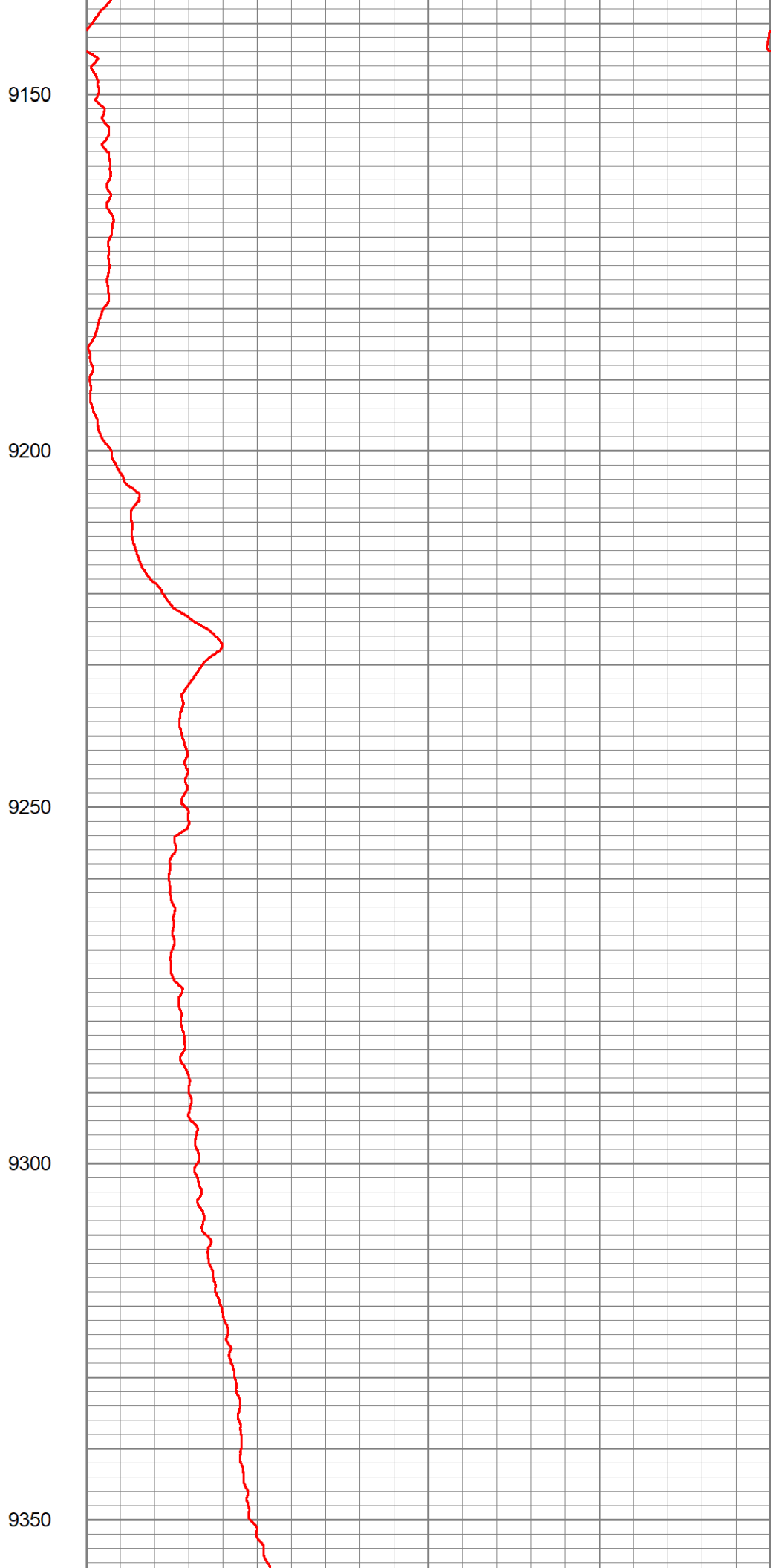
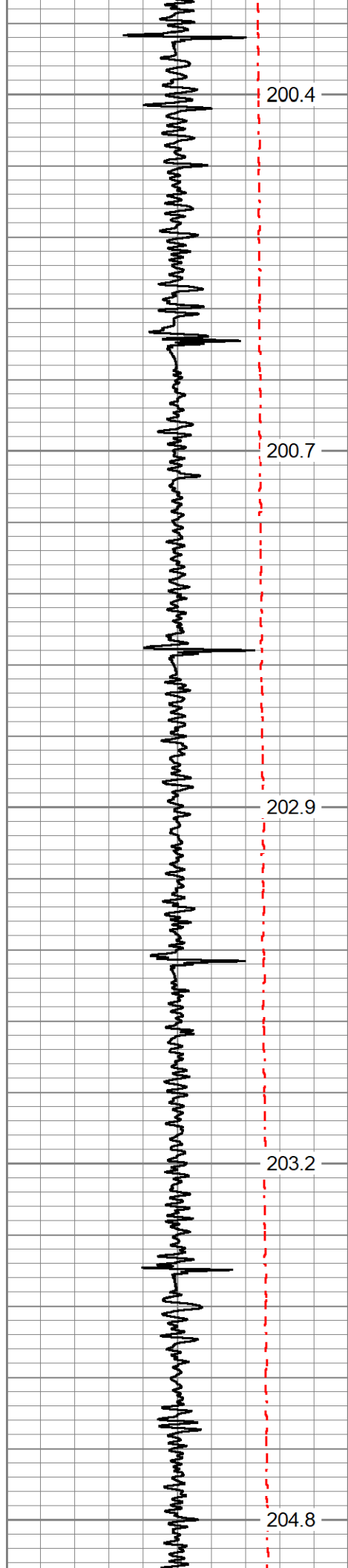
8950

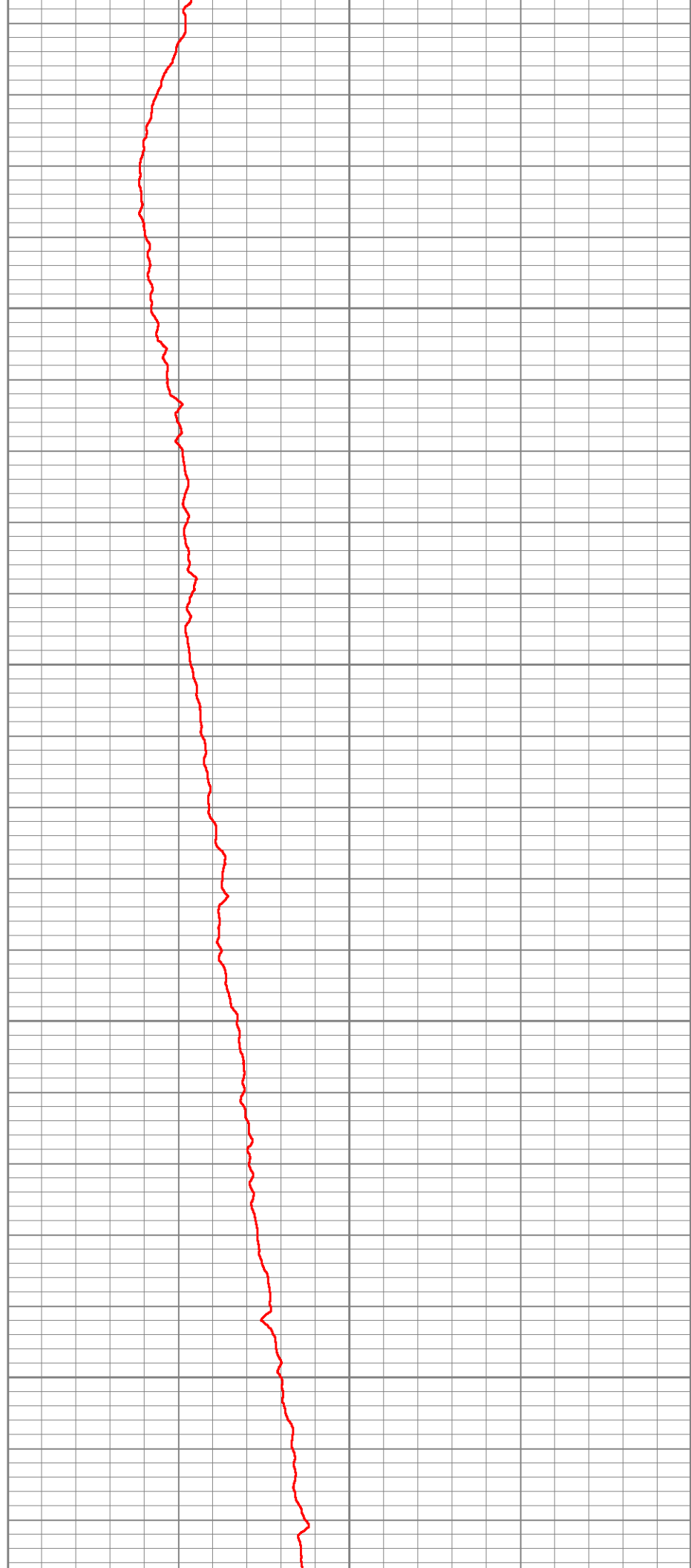
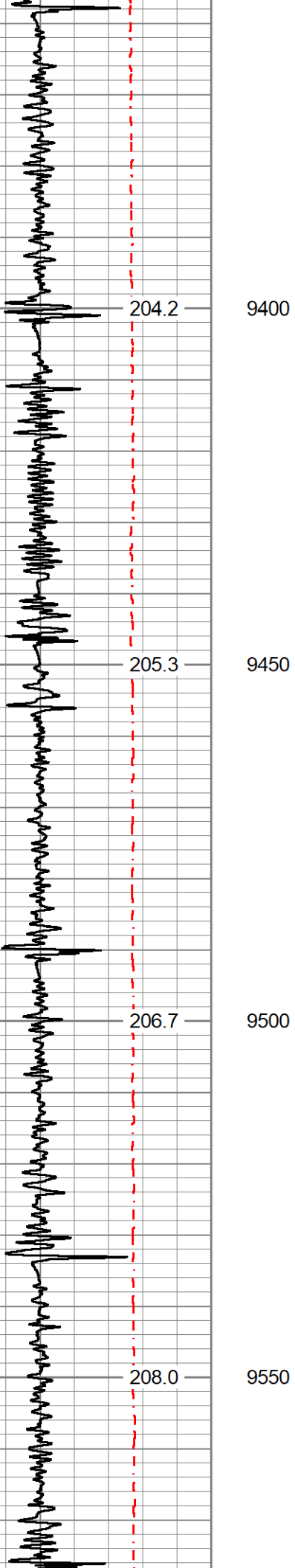
9000

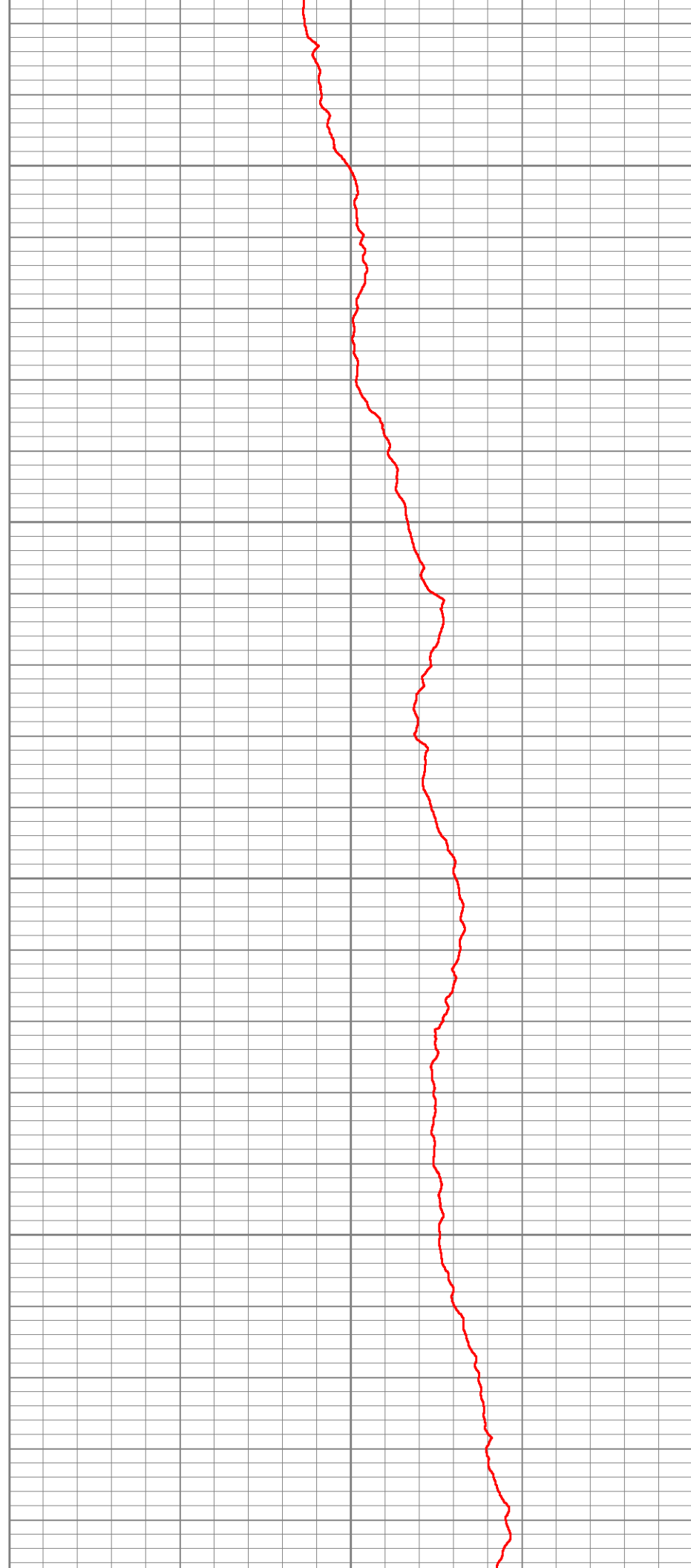
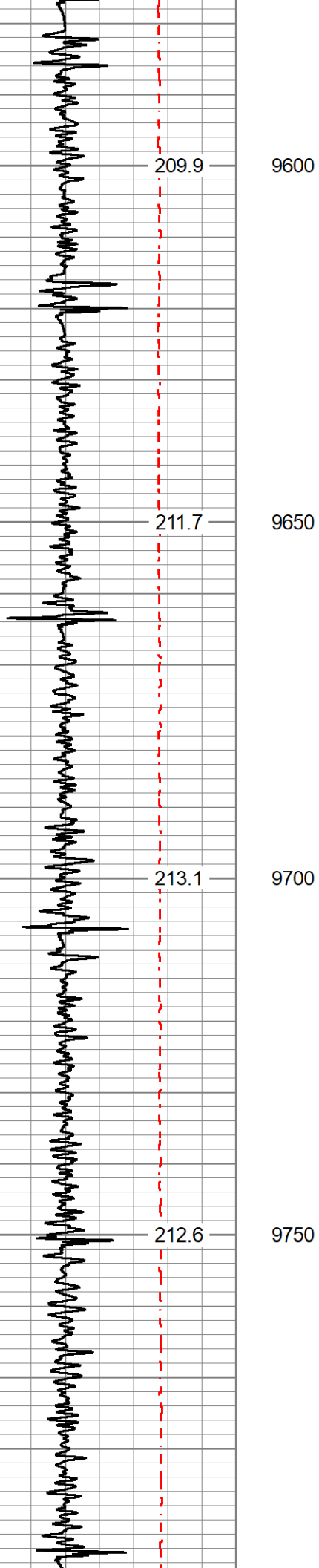
9050

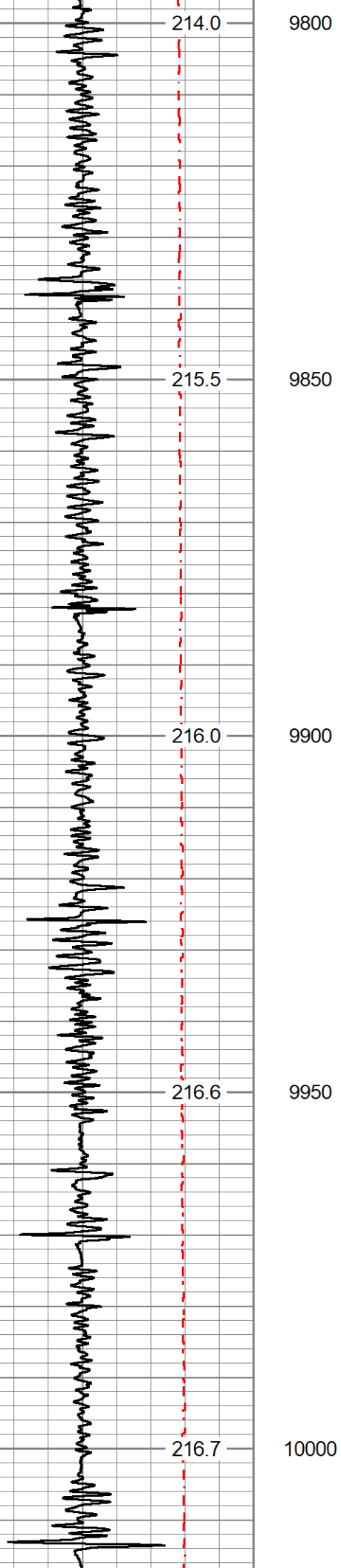
9100

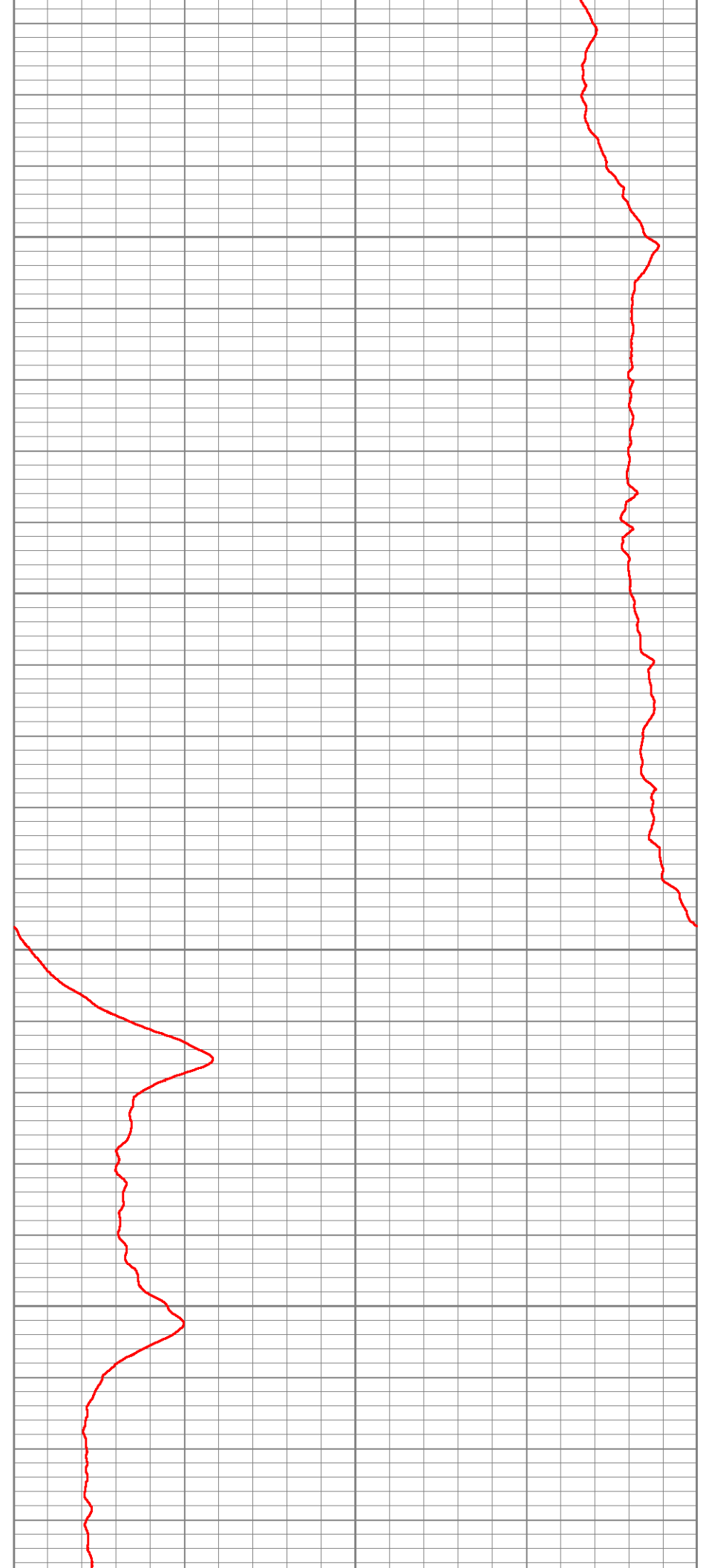
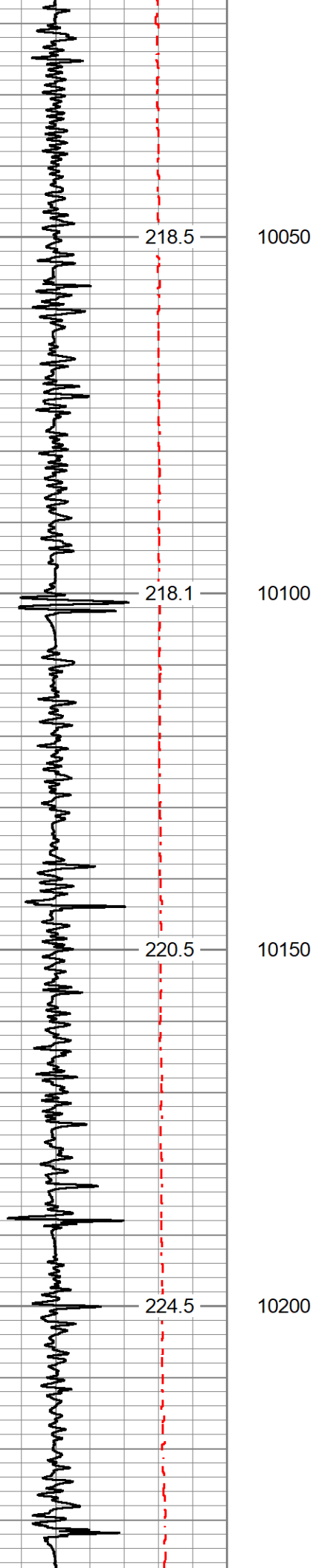


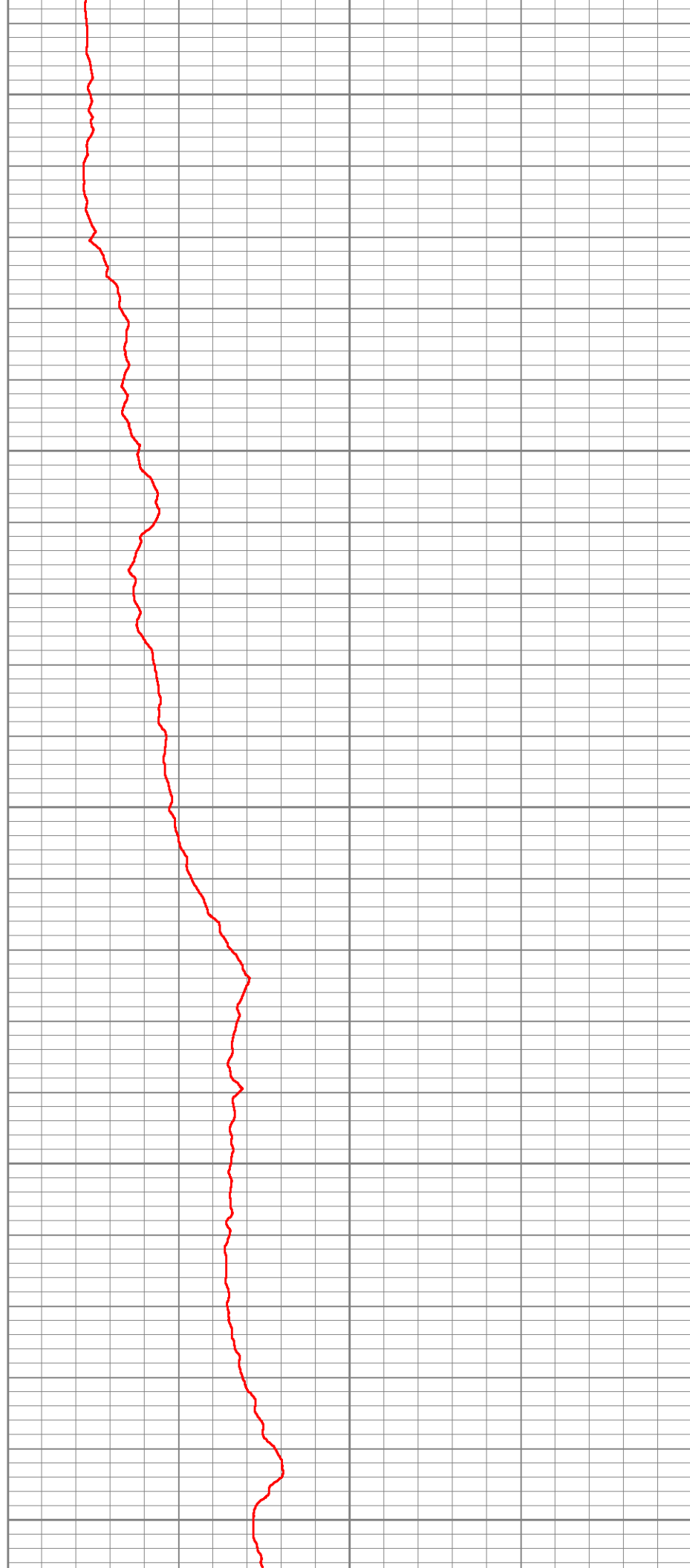
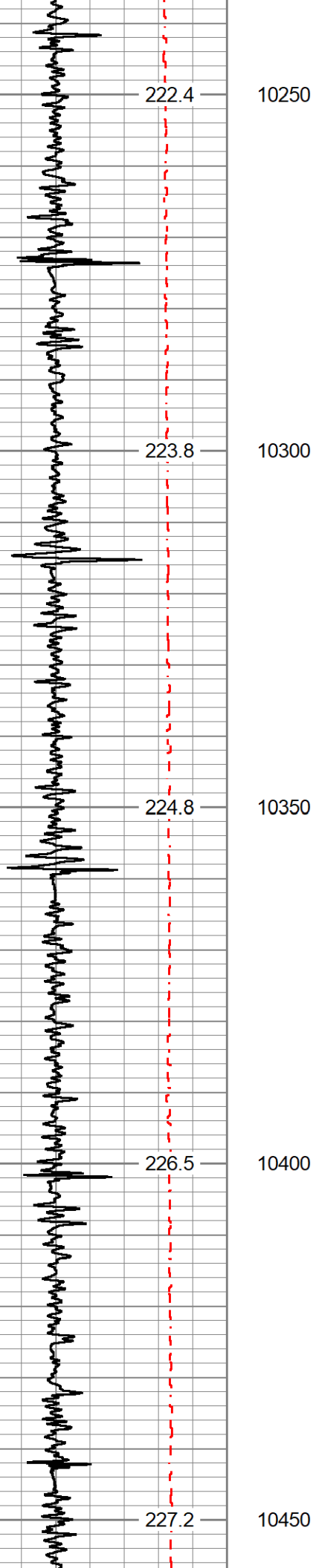


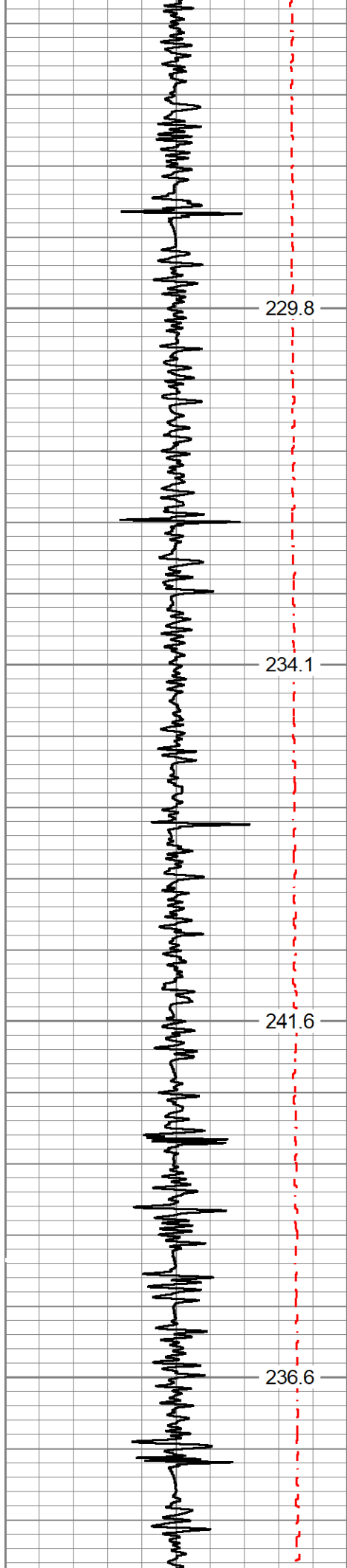










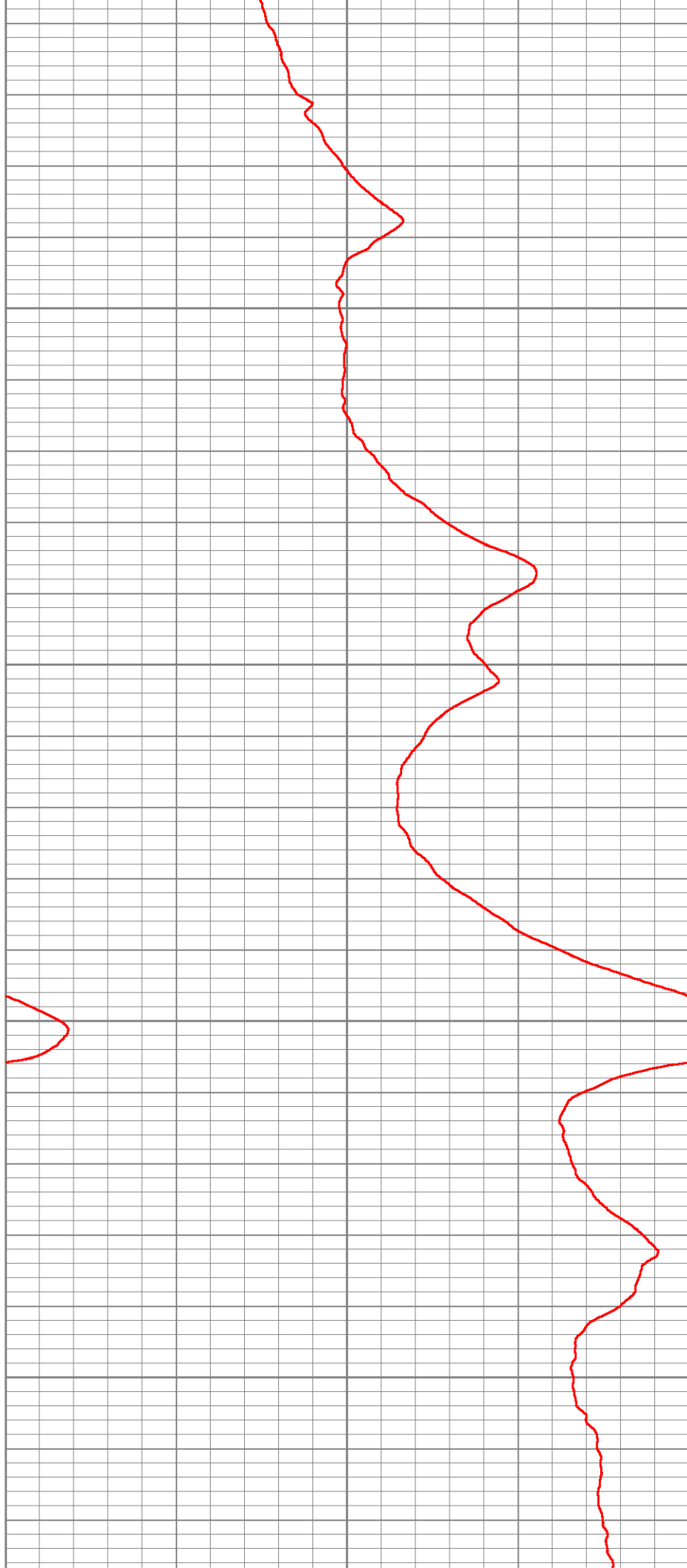


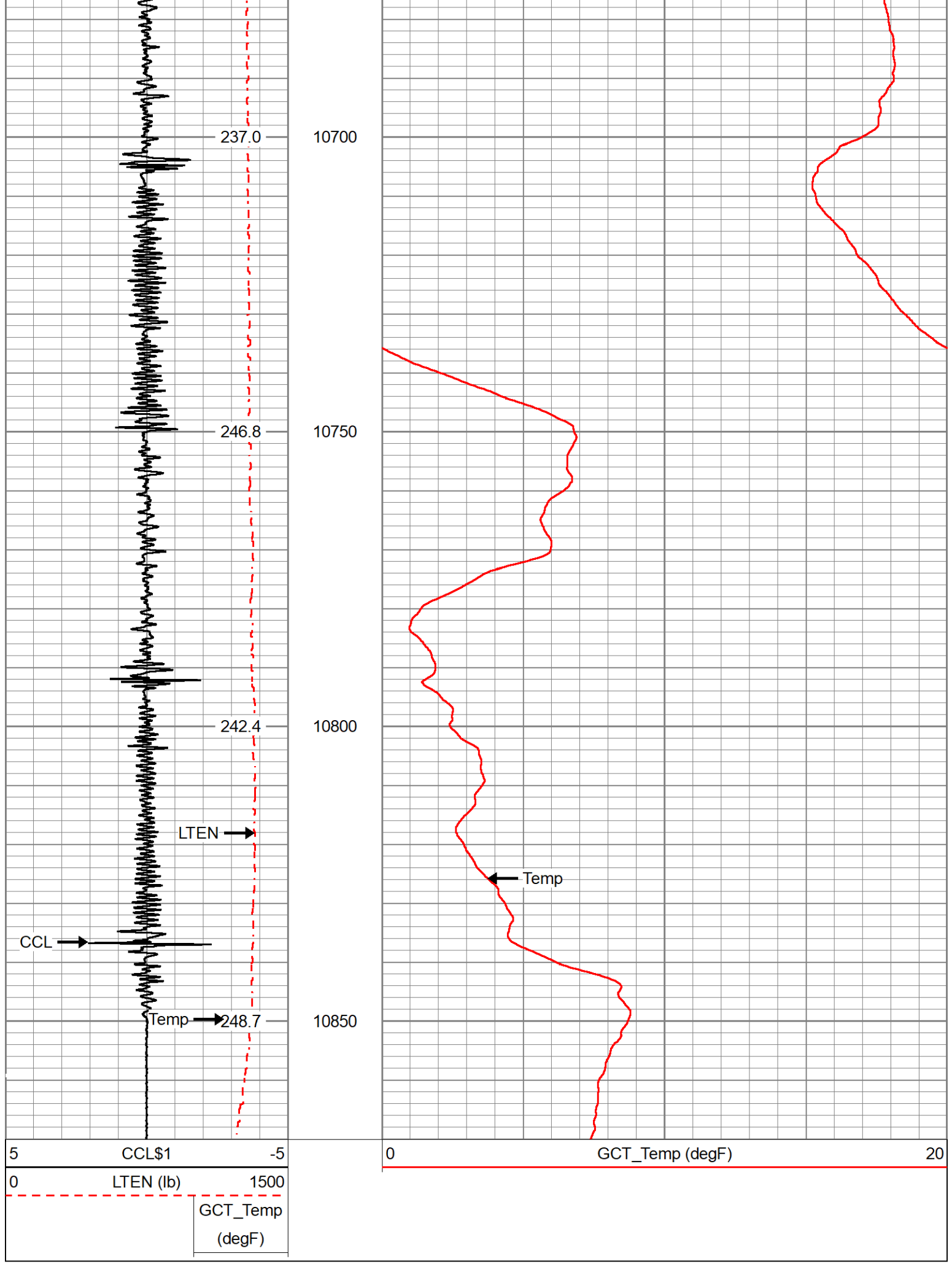
10500


10550

10600

10650





Sensor	Offset (ft)	Schematic	Description	Length (ft)	O.D. (in)	Weight (lb)
GCT_FMWR	5.72					
Error_Ct	5.72					
GCT_HV	5.72					
CCL\$2	4.47					
CCL\$1	4.47					
GCT_Temp	3.59					
GR	2.72		GCacc-GCT275-0BP0 (110255) Probe 2.75" Gamma Ray - CCL (6 magnet) w/Temp	5.38	2.75	59.00
GCT_IntTemp	2.00					
GCT_ACCZ	0.33					
GCT_ACCY	0.33		Plug-FA108-0000 1.38" Bull Plug	0.33	1.38	1.00
GCT_ACCX	0.33					
Dataset: tep_wmc11-20_temp_9-6-22.db: field/well/run1/main1.2 Total length: 5.72 ft Total weight: 60.00 lb O.D.: 2.75 in						

Company	TEP Rocky Mountain LLC				
Well	Federal WMC 11-20				
Field	Rulison				
County	Garfield	State	Colorado		
		Temperature Casing Collar Log			