





Document Path: C:\Users\Eligh\Desktop\OneDrive - ENSOLUM, LLC\Desktop\Project Files\09A1417235 - REI H 17-21D Wellhead\09A1417235 - REI H 17-21D Wellhead.aprx

Legend

-  P&A'd Wellhead
-  Proposed Soil Sample Location
-  Proposed Soil Screening Location
-  Approximate Location of Flowline (To-Be-Removed)



Rangeland

REI H 17-21D Wellhead

Access Road

Tank Battery

0 80 160
Feet

Sources: Environmental Systems Research Institute (ESRI)



Proposed Flowline Excavation and Soil Sampling Locations Map

REI H 17-21D Wellhead
Kerr-McGee Oil & Gas Onshore, LP
NWNW Sec 17-T3N-R65W
Weld County, CO
Project Number: 09A1417235

FIGURE
3