







Document Path: C:\Users\Eligh Dale\OneDrive - ENSOLUM, LLC\Desktop\Ensolium GIS2 - Denver\09A1417235 - REI H 17-21D Wellhead\09A1417235 - REI H 17-21D Wellhead.aprx

Legend

-  P&A'd Wellhead
-  Proposed Soil Sample Location
-  Proposed Soil Screening Location
-  Proposed Shallow Soil Vapor Point
-  Approximate Location of Flowline (To-Be-Removed)
-  Proposed Excavation



Proposed Wellhead Excavation and Soil Sampling Locations Map

REI H 17-21D Wellhead
Kerr-McGee Oil & Gas Onshore, LP
NWNW Sec 17-T3N-R65W
Weld County, CO
Project Number: 09A1417235

FIGURE
2