








Document Path: C:\Users\Eligh Date\OneDrive - ENSOLUM, LLC\Desktop\Enslum GIS2 - Denver\09A1417031 - Gunzner 19-13 Wellhead\09A1417031 - Gunzner 19-13 Wellhead.aprx

Legend

-  P&A'd Wellhead
-  Soil Sample Location
-  Soil Screening Location
-  Shallow Soil Vapor Point (SVP)
-  Background Soil Sample
-  Approximate Location of Flowline (Removed)
-  Excavation Extent

10'

9'



Native-BG01@3', 5'

SVP03

Agriculture

B01@5'

N Wall

SVP04

W Wall

E Wall

SVP05

S Wall

GW01

Native-BG03@3', 5'

Former
Gunzner 19-13
Wellhead

SVP01

SVP02

Native-BG02@3', 5'

0 10 20 Feet

Sources: Environmental Systems Research Institute (ESRI)



Excavation Site Map (1/10/2022)

Gunzner 19-13 Wellhead
Kerr-McGee Oil & Gas Onshore, LP
SESW SEC 13-T3N-R67W
Weld County, CO

Project Number: 09A1417031

FIGURE
1A