






PROSPER FARMS #4-65 2-1-6 3CH
NW¹/₄ SW¹/₄ SECTION 2, T4S, R65W, 6TH P.M.
ARAPAHOE COUNTY, STATE OF COLORADO

NW $\frac{1}{4}$ SW $\frac{1}{4}$ SECTION 2, T4S, R65W, 6TH P.M.
ARAPAHOE COUNTY, STATE OF COLORADO

1. DISTANCES ARE MEASURED PERPENDICULARLY TO THE NEAREST SECTION LINE.
2. THIS MAP DOES NOT REPRESENT A MONUMENTED BOUNDARY SURVEY. SIXTEENTH CORNER LOCATIONS ARE CALCULATED ONLY, UNLESS OTHERWISE NOTED.
3. BOTTOM HOLE AND HORIZONTAL COMPLETION ZONE LOCATIONS HAVE BEEN PROVIDED BY OTHERS.

BEARINGS SHOWN HEREON ARE BASED ON
GPS OBSERVATIONS ON THE WEST LINE
OF THE NW $\frac{1}{4}$ OF SECTION 2, TOWNSHIP 4
SOUTH, RANGE 65 WEST, SIXTH PRINCIPAL
MERIDIAN, MONUMENTED AS SHOWN.

ELEVATIONS SHOWN HEREON ARE NAVD88
AND ARE BASED ON GPS OBSERVATIONS

| | |
|---|----------------------------|
|  | ALIQOT CORNER AS DESCRIBED |
|  | ALIQOT CORNER, CALCULATED |
|  | WELL HEAD SURFACE LOCATION |
|  | TOP PRODUCTION ZONE |
|  | BOTTOM HOLE LOCATION |

| WELL HEAD SURFACE LOCATION | TOP PRODUCTION ZONE | BOTTOM HOLE LOCATION |
|---|---|---|
| NAD 83 LATITUDE = 39.729480 LONGITUDE = -104.638754 | NAD 83 LATITUDE = 39.728169 LONGITUDE = -104.639551 | NAD 83 LATITUDE = 39.726098 LONGITUDE = -104.584556 |
| STATE PLANE NAD 83 (Co. Central) N: 1,691,741.04 E: 3,242,234.27 | STATE PLANE NAD 83 (Co. Central) N: 1,691,261.38 E: 3,242,014.48 | STATE PLANE NAD 83 (Co. Central) N: 1,690,658.10 E: 3,257,489.68 |

Westwood Professional Services, Inc.
TEL: 720.482.9526

OPERATING LLC
ATTN: KATHY DENZER
34501 E. QUINCY AVE., BUILDING 1
WATKINS, CO 80137
ATTN: (720) 410-8519

WELL LOCATION PLAT
CRESTONE PEAK RESOURCES
PROSPER FARMS #4-65 2-1-6 3CH

| | |
|----------|-------------|
| AS SHOWN | |
| FILE NO: | R0031976.00 |

| |
|---------------------|
| MJP |
| CHECKED BY: PMS |
| DATE: JULY, 2022 |

7 OF 11