

NueVida Resources, LLC's Location Pictures

For the
Ardourel 33081718 Pad

October 2022

Prepared for:



**NueVida Resources, LLC
5950 Cedar Spring Road, Suite 100
Dallas, Texas 75235
Phone: (214) 838-2768**

Developed by:



479 Wolverine Drive #9
Bayfield, Colorado 81122
Phone: (970) 884-4080



Staked Well Head Looking North



Staked Well Head Looking South



Staked Well Head Looking East



Staked Well Head Looking West

Above photos taken on 03/09/2021.

Staked Well Head Location - Section 18, Township 33 North, Range 8 West N.M.P.M



Start of Project Access Road Looking North



Project Overview Looking Northeast Towards Well Head

Above photos taken on 09/01/2021.

Staked Well Head Location - Section 18, Township 33 North, Range 8 West N.M.P.M



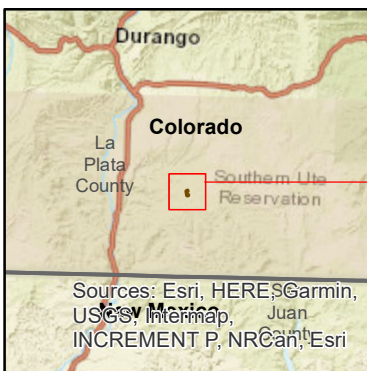
Proposed Ardourel 33081718 Pad Panorama Looking East from Staked Well Head – Taken 03/09/2021



Proposed Ardourel 33081718 Pad Panorama Looking West from Staked Well Head – Taken 03/09/2021

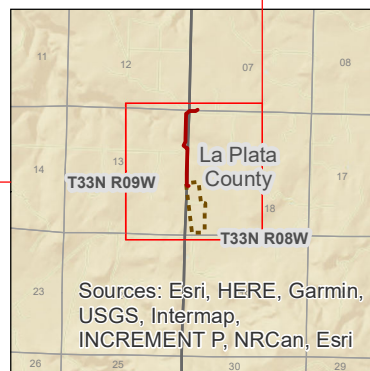


Source: Esri, Maxar, Earthstar Geographics, and the GIS User Community



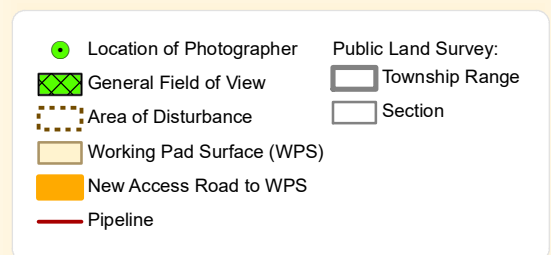
Sources: Esri, HERE, Garmin,
USGS, Intermap, INCREMENT P, NRCan, Esri

NAD 1983 State Plane
Colorado South FIPS 0503 Feet



Sources: Esri, HERE, Garmin,
USGS, Intermap, INCREMENT P, NRCan, Esri

Data Sources:
BLM, EIS, ESRI



0 250 500 Feet

1" = 750' 1:9,000

Author: MM, EIS Environmental
& Permitting Solutions

Date: 9/20/2022