

Inspection Photos

November 11, 2022

Operator: Beeman Oil & Gas LLC - #7125

Location ID: 429647

Location Name: Bulldog /5-14H-789

Inspection Document #: 702800953

Moffat County, CO

Lot 17 Section 5 T7N R89W

Anna O'Malley
Reclamation Specialist, COGCC



COLORADO

**Oil & Gas Conservation
Commission**

Department of Natural Resources

Inspection Photos
Location Name: Bulldog /5-14H-789
Location ID: 429647



Photo 1. Photo taken from the entrance shows an overview of the location.



Inspection Photos
Location Name: Bulldog /5-14H-789
Location ID: 429647



Photo 2. Photo shows the wellhead.



Photo 3. Photo shows a tank battery sign has been installed. Sign does not comply with Rule 605.e; API number absent.

Inspection Photos
Location Name: Bulldog /5-14H-789
Location ID: 429647



Photo 4. Photo shows an example of bull thistle (List B Noxious) found throughout the location. There is no evidence of weed management.



COLORADO
Oil & Gas Conservation
Commission

Department of Natural Resources

Inspection Number: 702800953

Inspection Photos
Location Name: Bulldog /5-14H-789
Location ID: 429647




Photo 5. Photo taken from the west of the Location shows where a stormwater berm is not properly designed or maintained in proper functioning condition. Stormwater has incised the berm resulting in a large gully.



COLORADO
Oil & Gas Conservation
Commission

Department of Natural Resources

Inspection Number: 702800953

Inspection Photos
Location Name: Bulldog /5-14H-789
Location ID: 429647




Photo 6. Photo taken from the southwest of the Location shows where stormwater has incised the berm around a drain pipe resulting in a large gully.




Photo 7. Photo taken from the southwest shows fill slopes of the location are bare and unprotected. Erosion evident throughout.



COLORADO
Oil & Gas Conservation
Commission

Department of Natural Resources

Inspection Number: 702800953

Inspection Photos
Location Name: Bulldog /5-14H-789
Location ID: 429647



Photo 8. Photo taken from the west of the Location shows where a stormwater ditch is eroding and forming a gully. The gully is expanding and eroding downward, forming a deep hole.



Photo 9. Refer to Photo 8 comment.



COLORADO
Oil & Gas Conservation
Commission

Department of Natural Resources

Inspection Number: 702800953