

Crestone Peak Resources Operating LLC, Cline 4-64 2 1H  
005-07212  
Inspection #688313344  
11/3/2022  
Routine Field Inspection



Well sign at treater?

Colorado Oil and Gas Conservation Commission  
39.73302, -104.50878, 5534.8ft, 39°  
11/03/2022 02:17:02 PM



Colorado Oil and Gas Conservation Commission

39.73277, -104.5091, 5521.7ft, 61°

11/03/2022 02:15:39 PM





Colorado Oil and Gas Conservation Commission  
39.73283, -104.50918, 5531.5ft, 335°  
11/03/2022 02:15:54 PM





No gauge on  
Bradnehead.

Colorado Oil and Gas Conservation Commission  
39128285 / -101 50921, 5534.8ft, 153  
11/08/2022 02:16:03 PM





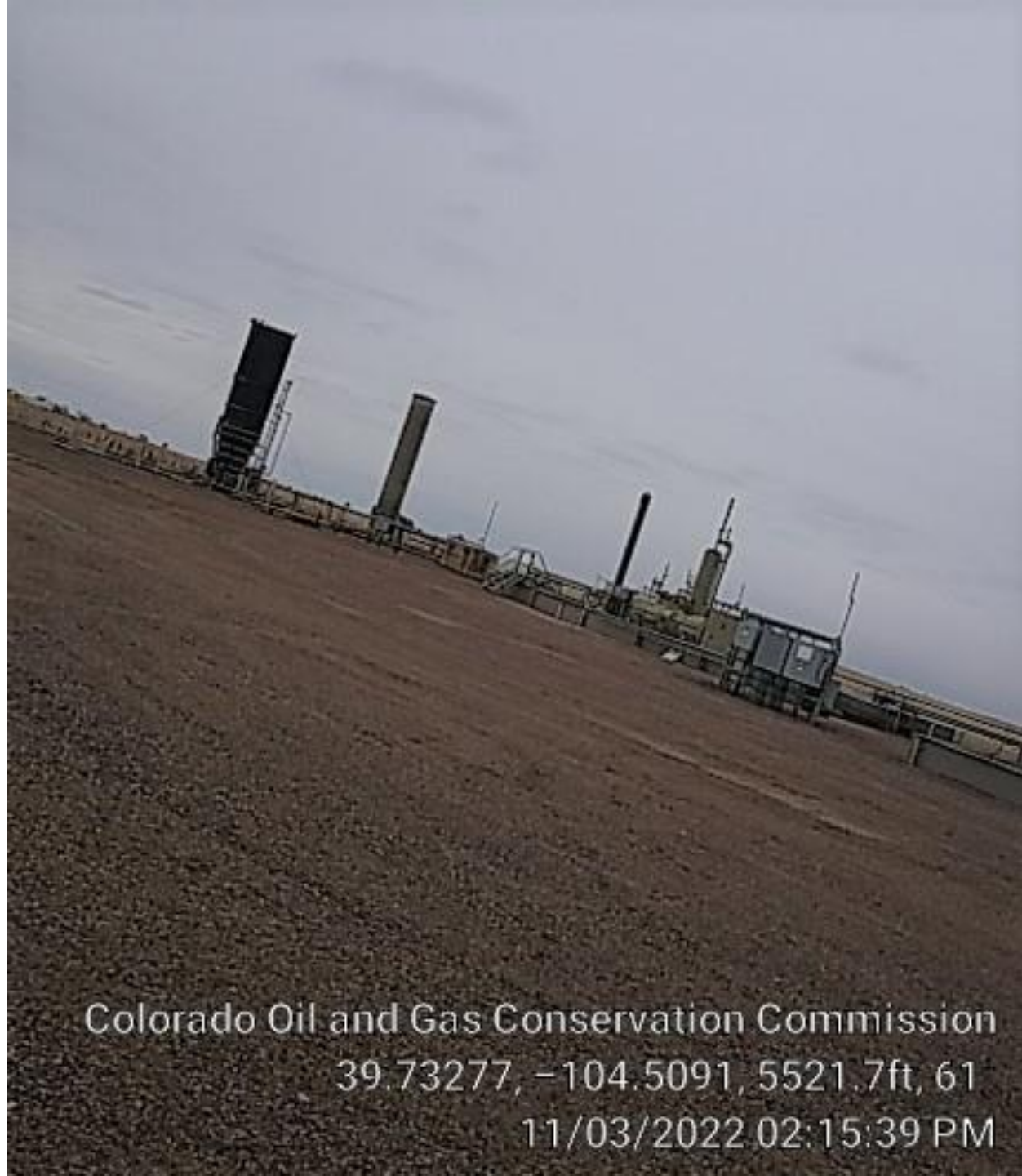
Colorado Oil and Gas Conservation Commission  
39.73279, -104.50881, 5538.1ft, 267  
11/03/2022 02:19:49 PM



Colorado Oil and Gas Conservation Commission

39.73271, -104.5091, 5521.7ft, 61°

11/03/2022 02:15:39 PM



Colorado Oil and Gas Conservation Commission  
39.73277, -104.5091, 5521.7ft, 61  
11/03/2022 02:15:39 PM






362778-3



400BBLs

14ARI061-005-1643-001

CRUDE OIL

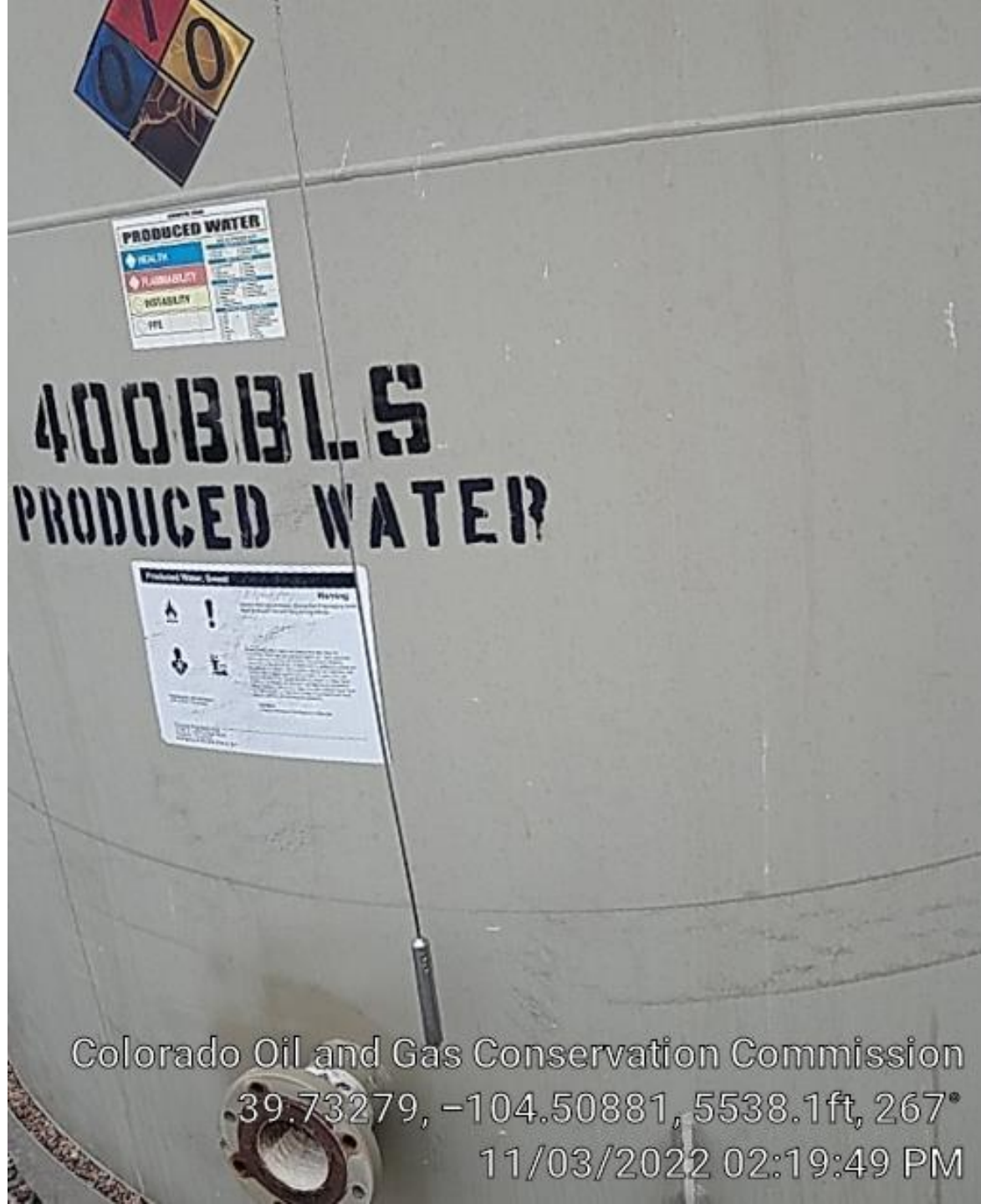


Maintain NFPA label.

Colorado Oil and Gas Conservation Commission

39.73269, -104.50882, 5547.9ft, 141°

11/03/2022 02:20:08 PM



Maintain NFPA label.

Colorado Oil and Gas Conservation Commission  
39.73279, -104.50881, 5538.1ft, 267°  
11/03/2022 02:19:49 PM






362778-1



40033LS

14AR1061-005-1643-001

CRUDE OIL



Colorado Oil and Gas Conservation Commission

39.73273, -104.50883, 5554.5ft, 186°

11/03/2022 02:19:59 PM



362778-2



400BBLs

14AR1061-005-1643-001

CRUDE OIL




Maintain NFPA label.

Colorado Oil and Gas Conservation Commission

39.73269, -104.50882, 5547.9ft, 141°

11/03/2022 02:20:08 PM





Colorado Oil and Gas Conservation Commission  
39.73273, -104.50883, 5554.5ft, 186  
11/03/2022 02:19:59 PM



Colorado Oil and Gas Conservation Commission  
39.73267, -104.50884, 5541.3ft, 321°  
11/03/2022 02:20:20 PM





Produced water  
tank not  
connected.

Colorado Oil and Gas Conservation Commission

39.79284, -104.5087, 5544.6ft, 252°

11/03/2022 02:19:35 PM



Colorado Oil and Gas Conservation Commission

39-73284 - 104-5087, 5544.6ft, 252

11/03/2022 02:19:35 PM





Colorado Oil and Gas Conservation Comm  
39.73286, -104.50868, 5544.6ft  
11/03/2022 02:19:11





Colorado Oil and Gas Conservation Commission

39.73302, -104.50878, 5534.8ft, 39°

11/03/2022 02:17:02 PM



Colorado Oil and Gas Conservation Commission  
39.73304, -104.50876, 5538.1ft, 39  
11/03/2022 02:17:10 PM





Colorado Oil and Gas Conservation Commission  
39.73313, -104.50869, 5561.0ft, 311°  
11/03/2022 02:17:33 PM



Colorado Oil and Gas Conservation Commission  
39.73324, -104.50867, 5538.1ft, 236°  
11/03/2022 02:18:16 PM



-005-1643-001

Colorado Oil and Gas Conservation Commission  
39.73328, -104.5087, 5531.5ft, 19°  
11/03/2022 02:18:05 PM



Colorado Oil and Gas Conservation Commission  
39.73313, -104.50869, 5561.0ft, 311®  
11/03/2022 02:17:33 PM



Locked?




Colorado Oil and Gas Conservation Commission  
39.73314, -104.50862, 5541.3ft, 233  
11/03/2022 02:18:32 PM



Colorado Oil and Gas Conservation Commission  
39.73314, -104.50862, 5541.3ft, 233°  
11/03/2022 02:18:32 PM





No LO/TO on  
gas sales  
line.

Colorado Oil and Gas Conservation Commission  
39.73309, -104.50863, 5541.3ft, 253°  
11/03/2022 02:18:43 PM