

True Oil LLC, Wildhorse 5-65 15-16-1BHZ, etc.
005-07267, 07266, 07268, 07269, 07340, 07341, 07342, 07343
Inspection #688313337

11/3/2022

Routine Field Inspection



Colorado Oil and Gas Conservation Commission
39.61567, -104.53002, 5856.3ft, 130
11/03/2022 12:17:29 PM



GMT gas sales meter
shed

Colorado Oil and Gas Conservation Commission
39.61565, -104.53001, 5862.9ft, 206
11/03/2022 12:17:52 PM



GMT gas sales meter

Colorado Oil and Gas Conservation Commission
39.61548, -104.5302, 5869.4ft, 257°
11/03/2022 12:18:47 PM

Station ID # / AFE #		Location Name / Meter Name	
Meter Run Serial #		Federal ID # / COC #	
Recorder Serial Make / Model		Mtr Run Make	Section
EFM Make / Model		Flow Conditioner Make & Model	Tap Location
SP Range	Contract HR	Meter Bore Size	Orifice Bore
DP Range	Temp Range	Cal DP Span	Cal Temp
EFM Test Date	Cal SP Span	BLM?	Meter Run Inspect Date
			Replaced flange

22-30105498-001 F82100 Emerson
 TRUE Sales meter
 39.61547, -104.5302, 5876.0ft, 215°
 11/03/2022 12:19:11 PM

GMT gas meter calibration card



Colorado Oil and Gas Conservation Commission

39.61506, -104.53103, 5846 5ft, 327°

11/03/2022 12:24:25 PM



Plunger lift.
Brhd valve not
opened on
Wildhorse.

Colorado Oil and Gas Conservation Commission
39.61508, -104.53107, 5856.3ft, 313
11/03/2022 12:24:12 PM



Colorado Oil and Gas Conservation Commission
39.61502, -104.53102, 5853.0ft, 322°
11/03/2022 12:24:41 PM



Colorado Oil and Gas Conservation Commission
39 61502, -104 53102, 5853.0ft, 322°
11/03/2022 12:24:41 PM



Powell
Bradenhead 0
psi.

Colorado Oil and Gas Conservation Commission
39.61499, -104.53101, 5853.0ft, 299°
11/03/2022 12:24:54 PM



Colorado Oil and Gas Conservation Commission
39.6149, -104.53104, 5856.3ft, 286°
11/03/2022 12:25:09 PM



Colorado Oil and Gas Conservation Commission
39.6149, -104.53104, 5856.3ft, 286°
11/03/2022 12:25:09 PM



Buckskin
Bradenhead 0 psi.

Colorado Oil and Gas Conservation Commission
39.61487, -104.53103, 5859.6ft, 334
11/03/2022 12:25:19 PM



Colorado Oil and Gas Conservation Commission
39.61484, -104.53101, 5859.6ft, 276-
11/03/2022 12:25:29 PM



Colorado Oil and Gas Conservation Commission
39.61484, -104.53101, 5859.6ft, 276
11/03/2022 12:25:29 PM



Grizzley Bradenhead 0 psi.

Colorado Oil and Gas Conservation Commission
39.61478, -104.53104, 5866.1ft, 228°
11/03/2022 12:25:47 PM



Colorado Oil and Gas Conservation Commission
39.61474, -104.53103, 5859.6ft, 239°
11/03/2022 12:26:03 PM



Colorado Oil and Gas Conservation Commission
39.61474, -104.53103, 5859.6ft, 239°
11/03/2022 12:26:03 PM



Ouray Bradenhead 10
psi. Valve was open.



Colorado Oil and Gas Conservation Commission

39 61467 -104 53107, 5846 5ft, 238

11/03/2022 12:26:30 PM



Colorado Oil and Gas Conservation Commission

39.61467, -104.53107, 5846.5ft, 238

11/03/2022 12:26:30 PM



Thunder
Bradenhead
0 psi.

Colorado Oil and Gas Conservation Commission
39.61466, -104.53106, 5856.3ft, 136°
11/03/2022 12:26:44 PM



Colorado Oil and Gas Conservation Commission

39.61464, -104.53102, 5866.1ft, 225°

11/03/2022 12:26:53 PM



Colorado Oil and Gas Conservation Commission
39.61464, -104.53102, 5866.1ft, 225°
11/03/2022 12:26:53 PM




Hager Bradenhead 0
psi.

Colorado Oil and Gas Conservation Commission
39.61461, -104.53104, 5866-1ft, 215
11/03/2022 12:27:02 PM



Colorado Oil and Gas Conservation Commission
39.61459, -104.53104, 5862.9ft, 325°
11/03/2022 12:27:11 PM

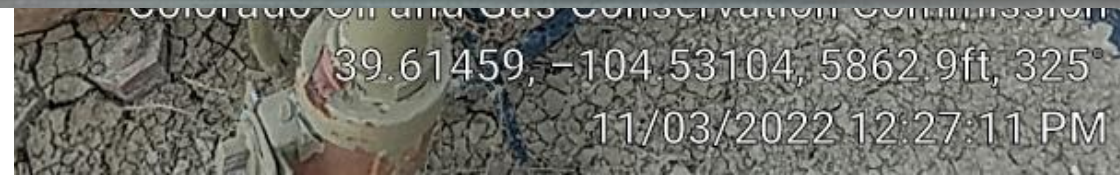


Colorado Oil and Gas Conservation Commission
39.61459, -104.53104, 5862.9ft, 325
11/03/2022 12:27:11 PM

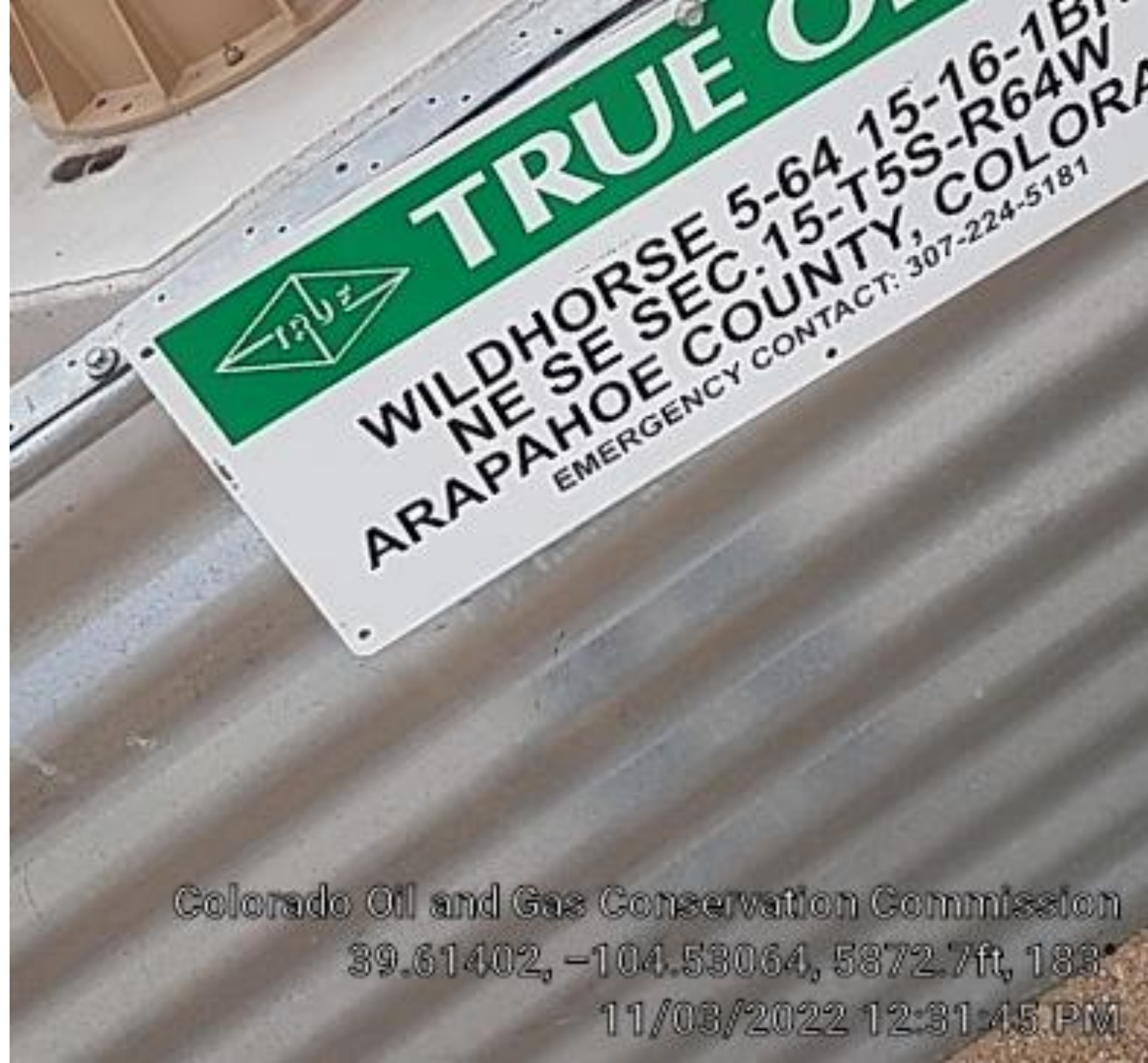


tadel Bradenhead 0
si.

Colorado Oil and Gas Conservation Commission
39.61401, -104.53066, 5885.8ft, 154°
11/03/2022 12:31:16 PM



Colorado Oil and Gas Conservation Commission
39.61459, -104.53104, 5862.9ft, 325°
11/03/2022 12:27:11 PM



Sorry photo is
tipped.

Colorado Oil and Gas Conservation Commission
39.61402, -104.53064, 5872.7ft, 183°
11/03/2022 12:31:45 PM



Colorado Oil and Gas Conservation Commission
39.61391, -104.53116, 5859.6ft, 161°
11/03/2022 12:28:17 PM



Sorry photo is
tipped.

Colorado Oil and Gas Conservation Commission
39.61409, -104.53108, 5849.7ft, 271°
11/03/2022 12:27:59 PM

PERMIT # 19AR0549
AIRS ID 005-1692-014
TRUE OIL LLC
Hazardous Waste
CRUDE OIL
NO SMOKING
500 BBL
5648

NO ENTRY

Colorado Oil and Gas Conservation Commission
39.61391, -104.53116, 5859.6ft, 161°
11/03/2022 12:28:17 PM



Colorado Oil and Gas Conservation Commission
39.61393, -104.53113, 5866.1ft, 154°
11/03/2022 12:28:25 PM



Colorado Oil and Gas Conservation Commission

39.61393, -104.53113, 5866.1ft, 154°

11/03/2022 12:28:25 PM



Colorado Oil and Gas Conservation Commission
39.61393, -104.53113, 5866.1ft, 154°
11/03/2022 12:28:25 PM



Bullplug or cap
on loadout?

Colorado Oil and Gas Conservation Commission
39.61391, -104.53116, 5859.6ft, 161
11/03/2022 12:28:17 PM



Colorado Oil and Gas Conservation Commission
39.61401, -104.53074, 5876.0ft, 148°
11/03/2022 12:31:06 PM



Colorado Oil and Gas Conservation Commission
39.6139, -104.53098, 5885.8ft, 147°
11/03/2022 12:28:46 PM



Colorado Oil and Gas Conservation Commission
39.6139, -104.53098, 5885.8ft, 147°
11/03/2022 12:28:46 PM



Colorado Oil and Gas Conservation Commission
39.61378, -104.53105, 5872.7ft, 318°
11/03/2022 12:29:41 PM



Colorado Oil and Gas Conservation Commission
39.61378, -104.53105, 5872.7ft, 318°
11/03/2022 12:29:41 PM



Colorado Oil and Gas Conservation Commission
39.61379, -104.53117, 5876.0ft, 206°
11/03/2022 12:29:53 PM



Colorado Oil and Gas Conservation Commission
39.61379, -104.53117, 5876.0ft, 206°
11/03/2022 12:29:53 PM



Unused equipment
on SW corner of
pad.

Colorado Oil and Gas Conservation Commission
39.61379, -104.53117, 5876.0ft, 206°
11/03/2022 12:29:53 PM

Sorry photo is
tipped.

Colorado Oil and Gas Conservation Commission
39.6139, -104.53088, 5879.3ft, 329°
11/03/2022 12:28:56 PM



PERMIT # 18AR0241
AIRS ID 005-1692-006

8



Colorado Oil and Gas Conservation Commission
39.6138, -104.53076, 5882.5ft, 91°
11/03/2022 12:30:37 PM



PERMIT # 18AR0240
AIRS ID 005-1692-005

7



CONFINED SPACE
NO ENTRY



Colorado Oil and Gas Conservation Commission
39.6138, -104.53076, 5882.5ft, 91°
11/03/2022 12:30:37 PM



PERMIT # 18AR0240
AIRS ID 005-1692-005

6



CONFINED
SPACE
NO ENTRY



Colorado Oil and Gas Conservation Commission
39.61389, -104.53075, 5872.7ft, 97
11/03/2022 12:30:46 PM



Colorado Oil and Gas Conservation Commission
39.61389, -104.53075, 5872.7ft, 97
11/03/2022 12:30:46 PM



Sorry photo is
tipped.

Colorado Oil and Gas Conservation Commission ·
39.61397, -104.53075, 5872.7ft, 154°
11/03/2022 12:30:54 PM



Colorado Oil and Gas Conservation Commission
39.61401, -104.53074, 5876.0ft, 148°
11/03/2022 12:31:06 PM



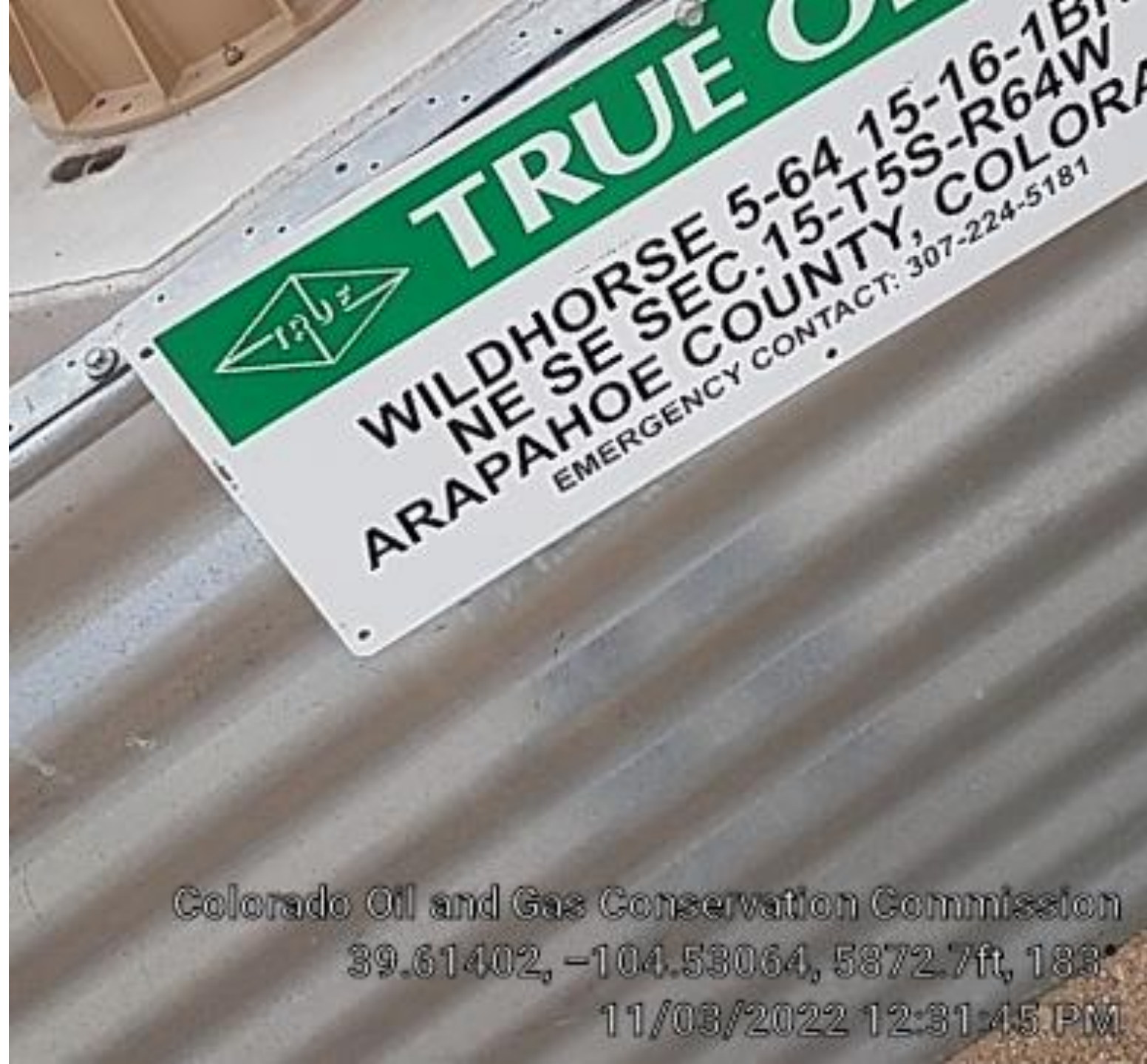
Colorado Oil and Gas Conservation Commission
39.61401, -104.53074, 5876.0ft, 148°
11/03/2022 12:31:06 PM



Colorado Oil and Gas Conservation Commission

39.61401, -104.53066, 5885.8ft, 154°

11/03/2022 12:31:16 PM



Sorry photo is
tipped.

Colorado Oil and Gas Conservation Commission
39.61402, -104.53064, 5872.7ft, 183°
11/03/2022 12:31:45 PM



PERMIT # 18AR0240
AIRS ID 005-1692-005



COMBUSTIBLE
NO ENTRY

Colorado Oil and Gas Conservation Commission
39.61395, -104.53065, 5866.1ft, 194°
11/03/2022 12:31:54 PM



PERMIT # 18AR0240
AIRS ID 005-1692-005

2



CONFINED
SPACE
NO ENTRY

Colorado Oil and Gas Conservation Commission
39.61386, -104.5306, 5892.4ft, 230°
11/03/2022 12:32:10 PM



PERMIT # 18AR0240
AIRS ID 005-1692-005

3



CONFINED
SPACE
NO ENTRY

Colorado Oil and Gas Conservation Commission
39.61386, -104.5306, 5892.4ft, 230°
11/03/2022 12:32:10 PM



Colorado Oil and Gas Conservation Commission
39.61382, -104.53061, 5859.6ft, 146°
11/03/2022 12:32:20 PM



Colorado Oil and Gas Conservation Commission
39.61401, -104.53074, 5876.0ft, 148°
11/03/2022 12:31:06 PM



Colorado Oil and Gas Conservation Commission
39.61402, -104.53061, 5895.7ft, 344°
11/03/2022 12:32:50 PM



Colorado Oil and Gas Conservation Commission
39.61425, -104.53053, 5889.1ft, 11
11/03/2022 12:33:12 PM



Colorado Oil and Gas Conservation Commission
39.61442, -104.53055, 5872.7ft, 300°
11/03/2022 12:33:30 PM



Two ECDs on
east side of
location for
tank vapors.
One is on.

Colorado Oil and Gas Conservation Commission
39.61442, -104.53055, 5872.7ft, 300°
11/03/2022 12:33:30 PM



Colorado Oil and Gas Conservation Commission
39.61448, -104.53056, 5876.0ft, 46°
11/03/2022 12:40:51 PM



Stained soil on
ground.

Colorado Oil and Gas Conservation Commission
39.61448, -104.53056, 5876.0ft, 46°
11/03/2022 12:40:51 PM



Colorado Oil and Gas Conservation Commission
39.61459, -104.53059, 5866.1ft, 89°
11/03/2022 12:41:09 PM




LO/TO to
equipment on
next slide.

Colorado Oil and Gas Conservation Commission
39.61512, -104.53063, 5876.0ft, 52°
11/03/2022 12:43:47 PM



Colorado Oil and Gas Conservation Commission
39.61512, -104.53063, 5876.0ft, 52
11/03/2022 12:43:47 PM

Sorry photo is
tipped.



Colorado Oil and Gas Conservation Commission
39.61477, -104.53099, 5866.1ft, 185°
11/03/2022 12:25:56 PM



Colorado Oil and Gas Conservation Commission
39.61535, -104.53019, 5876.0ft, 283°
11/03/2022 12:18:20 PM



Colorado Oil and Gas Conservation Commission
39.61534, -104.53039, 5882.5ft, 317°
11/03/2022 12:20:28 PM



Colorado Oil and Gas Conservation Commission
39.61534, -104.53039, 5882.5ft, 317°
11/03/2022 12:20:28 PM



Container needs
label and
secondary
containment.





Gas sales meter shed.

Colorado Oil and Gas Conservation Commission
39.61546, -104.53054, 5876.0ft, 334°
11/03/2022 12:20:46 PM

Gas meter
calibration card.

	OP Size	Beta	Sample Date	H.S	Atmos	Initials	Gravity
	2.5	0.62	2.10.2022	10 ppm	12.2	JS	LAB
22	2.5	0.62	2.4.2022	8 ppm	12.2	JS	LAB
22	2.5 NEW	0.62	2.25.2022	8 ppm	12.2	JS	LAB
22	2.5 ✓	0.62	2.25.22	8 ppm	12.2	JS	LAB
22	2.5 NEW	0.62	4.25.22	7 ppm	12.2	JS	LAB
22	2.5 ✓	0.62	5.31.22	8 ppm	12.2	JS	LAB
22	2.5 NEW	0.62	16.7.22	12 ppm	12.2	JS	LAB
22	2.5 NEW	0.62	06.7.22	7 ppm	12.2	JS	LAB
22	2.5 NEW	0.62	08/28/22	6 ppm	12.2	JS	LAB
22	2.5 NEW	0.62	9/29/22	4 ppm	12.2	JS	LAB
22	2.5 NEW	0.62	10/27/22	6 ppm	12.2	JS	LAB

Colorado Oil and Gas Conservation Commission
39.6155, -104.53053, 5882.5ft, 314°
11/03/2022 12:21:04 PM



Colorado Oil and Gas Conservation Commission
39.61546, -104.53054, 5876.0ft, 334°
11/03/2022 12:20:46 PM



Colorado Oil and Gas Conservation Commission
39.61532, -104.53091, 5879.3ft, 278°
11/03/2022 12:22:29 PM



In use risers?

Colorado Oil and Gas Conservation Commission
39.61532, -104.53091, 5879.3ft, 278°
11/03/2022 12:22:29 PM



ECDs on NW corner
of location, not on.

Colorado Oil and Gas Conservation Commission
39.61536, -104.5312, 5859.6ft, 294°
11/03/2022 12:22:48 PM



Colorado Oil and Gas Conservation Commission
39.61535, -104.53019, 5876.0ft, 283°
11/03/2022 12:18:20 PM



Colorado Oil and Gas Conservation Commission
39.61535, -104.53019, 5876.0ft, 283°
11/03/2022 12:18:20 PM