






Sakata Red W 6-1A Wellhead

Legend

-  Proposed work area
-  Proposed soil sample location
-  Flowline location
-  Proposed soil screening location
-  Proposed soil vapor point location

Notes

All locations are approximate unless otherwise noted.

Soil and soil vapor screening locations may be adjusted based on field observations.

Additional samples may be collected if impacted soils or groundwater are encountered during closure activities.



Image Source: Google Earth 06/2021

DATE:	November 8, 2022
DESIGNED BY:	D. Coloccia
DRAWN BY:	B. VanHorn



EAGLE
ENVIRONMENTAL
CONSULTING, INC.

8000 W 44th Ave, Wheat Ridge, CO 80033
Ph: 303-433-0479 F: 303-325-5449

Kerr-McGee Oil and Gas Onshore LP
Sakata Red W 6-1A
NENE Sec. 6-T2N-R66W
Weld County, Colorado

Proposed Screening and
Sample Location Map

Figure
2