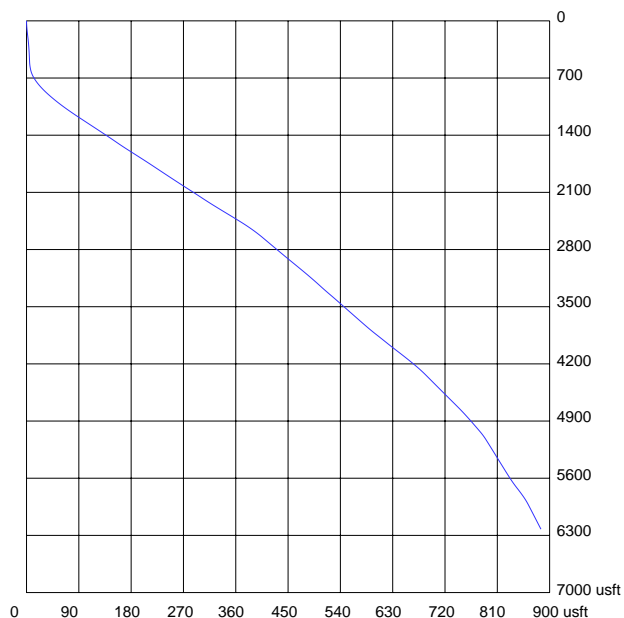


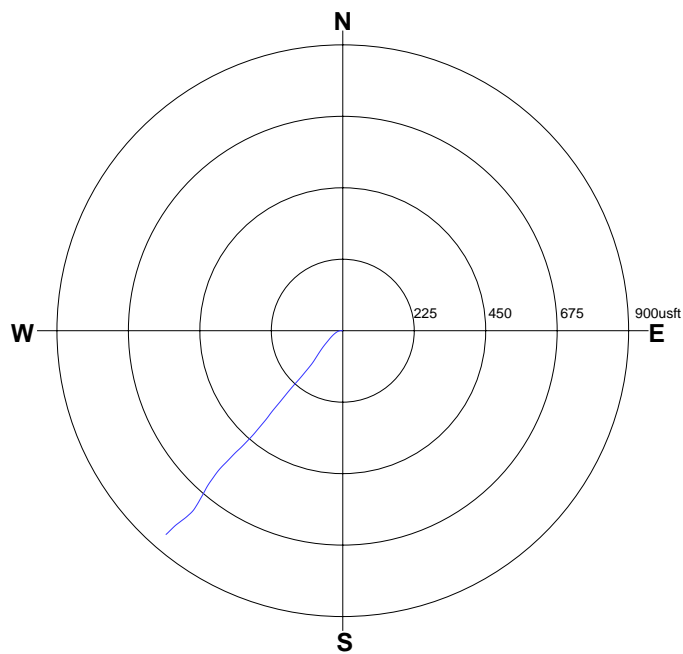


Date: Nov / 02 / 2022	Operator: Jeremy Georgeson	API: 05-123-32710	
Well: 19l	Field: Civitas	Location: Antelope	
S/N: 1820	Last Calibration: 6/3/2022 9	SW Ver: 1.491	
Incline: Vertical	Grid Offset: 0.00	Depth Input: Manual	
Units: Imp. US	Latitude: 40.38311 N	Start Depth: 100 usft	Bottom Depth: 6300 usft
Coords: Geographical	Altitude: 0.00 usft	N/S: 0.00 usft	E/W: 0.00 usft

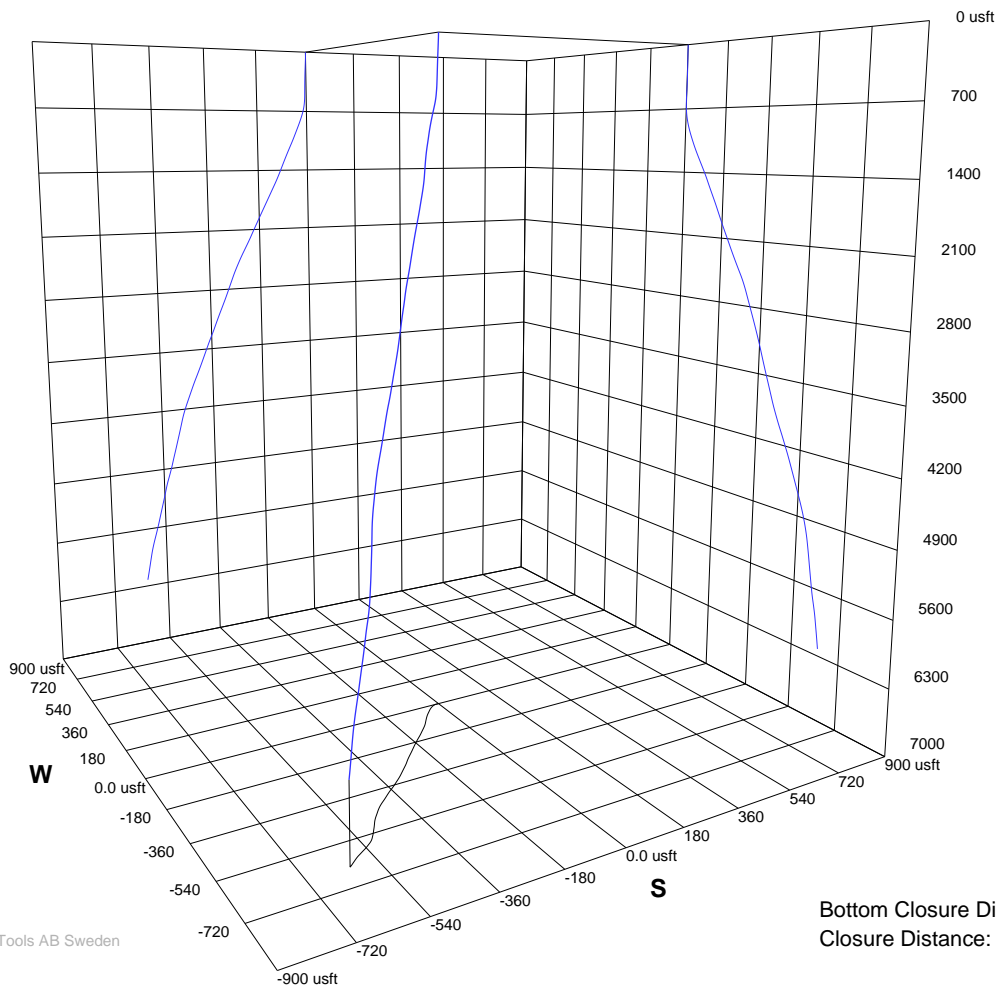
TVD vs Distance



Top View



3D View



Bottom Closure Direction: 223.32 degrees
Closure Distance: 886.27 usft