THIS DRAWING AND THE DESIGN IT COVERS ARE CONFIDENTIAL AND REMAIN THE PROPERTY OF THE CLIENT AND SHALL NOT BE DISCLOSED TO OTHERS OR REPRODUCED IN ANY MANNER OR USED FOR ANY PURPOSE WHATSOEVER EXCEPT BY WRITTEN PERMISSION BY THE OWNER.

OWNERSHIP	45+77 — TRACT #1 — 70 RANCH — 4,577 FEET / 277.4 RODS — 0+00
USE/RESTRICTION	
ENVIRONMENTAL	
DEPTH OF COVER	
DESIGN FACTOR	

R.O.W. CENTERLINE STATIONING

STA. 45+77 END STA. @ VALVE SETS
STA. 45+68 P.I. < 90°23'58" RT.
STA. 45+63 P.I. < 2°50'17" RT.
STA. 42+49 P.I. < 144°03" LT.
STA. 32+14 P.I. < 1°00'38" RT.
STA. 30+79 P.I. < 1°12'35" LT.
STA. 30+34 P.I. < 146°05" RT.
STA. 29+44 P.I. < 1°00'57" LT.
STA. 24+05 P.I. < 2°00'01" RT.
STA. 23+61 P.I. < 3°13'50" RT.
STA. 22+26 P.I. < 1°28'15" LT.
STA. 21+81 P.I. < 2°16'06" LT.
STA. 21+35 P.I. < 4°02'55" LT.
STA. 20+89 P.I. < 3°23'55" LT.
STA. 20+44 P.I. < 1°12'39" LT.
STA. 19+09 P.I. < 1°28'20" RT.
STA. 18+64 P.I. < 1°50'01" RT.
STA. 18+20 P.I. < 1°47'29" RT.
STA. 16+86 P.I. < 3°23'21" RT.
STA. 16+41 P.I. < 2°30'11" RT.
STA. 15+06 P.I. < 4°01'18" LT.
STA. 14+60 P.I. < 8°57'46" LT.
STA. 14+17 P.I. < 2°38'13" LT.
STA. 11+75 EDGE OFWATERWAY
STA. 11+53 EDGE OFWATERWAY
STA. 10+52 P.I. < 1°02'29" RT.
STA. 10+08 P.I. < 5°18'35" RT.
STA. 9+63 P.I. < 3°04'12" RT.
STA. 4+69 P.I. < 1°24'41" LT.
STA. 4+24 P.I. < 2°21'03" RT.
STA. 3+89 P.I. < 6°41'56" RT.
STA. 3+67 P.I. < 8°54'44" RT.
STA. 3+24 P.I. < 10°41'33" RT.
STA. 2+81 P.I. < 3°00'44" RT.
STA. 1+85 P.I. < 90°02'14" LT.
STA. 1+35 P.I. < 1°20'58" RT.
STA. 0+00 BEGIN STA.

ALIGNMENT
SCALE: 1" = 200'

LEGEND
- AS-BUILT ROW CENTERLINE
- PERMANENT EASEMENT
- FOREIGN PIPELINE
- BURIED ELECTRIC
- OH POWER LINE
- FIBER OPTIC LINE
- TELEPHONE LINE
- WATER LINE
- C/L ROAD
- R.O.W.
- RAILROAD
- FENCE
- WATERWAY
- PROPERTY LINE
- SECTION LINE
- TOWNSHIP/RANGE LINE
- INTERSTATE HIGHWAY
- STATE HIGHWAY
- COUNTY ROAD
- COUNTY HIGHWAY



PIPELINE DATA

PIPELINE SCHEMATIC
- HEAVY WALL PIPE
- PIPELINE BEND
- PIPELINE WARNING SIGNS
- CATHODIC TEST STATION
- MAINLINE VALVE
- FLOW DIRECTION

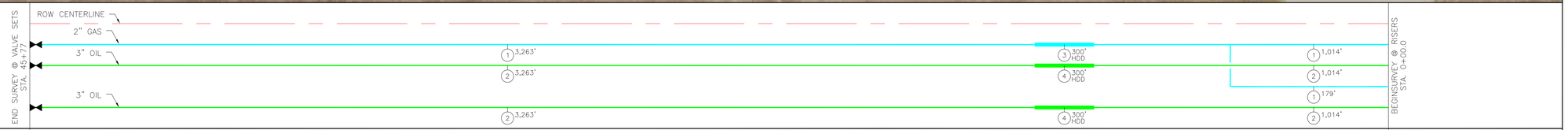

EASEMENT/ WORK SPACE

WORKSPACE SCHEMATIC
- PERMANENT EASEMENT

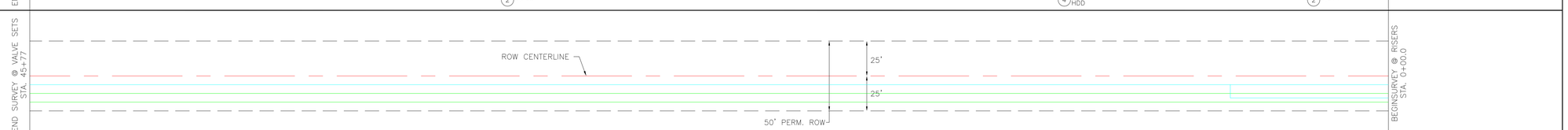

HYDROTEST

PROFILE
SCALE: HORIZONTAL 1"=200' VERTICAL 1"=50'

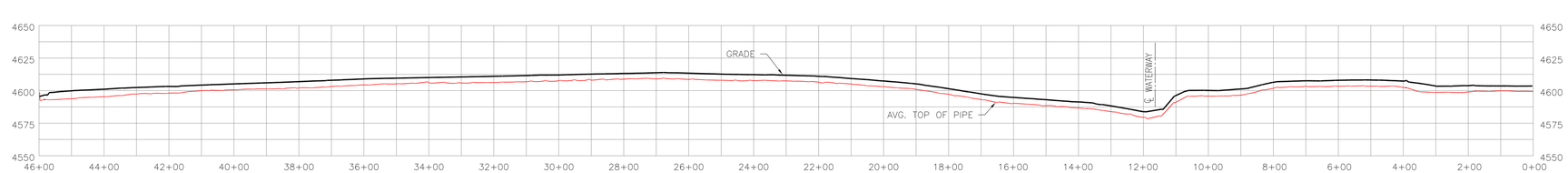

SUMMARY

NO.	SUMMARY OF MATERIALS – DESCRIPTION (IN HORIZONTAL DISTANCE)	QTY.
1	2", X-52, 0.218" W.T., API 5L ERW, 14 – 16 mils FBE	4,277'
2	3", X-52, 0.300" W.T., API 5L ERW, 14 – 16 mils FBE	8,554'
3	2", X-52, 0.218" W.T., API 5L ERW, 14 – 16 mils FBEW/ 30-60 MILS ARO	300'
4	3", X-52, 0.300" W.T., API 5L ERW, 14 – 16 mils FBEW/ 30-60 MILS ARO	600'

REFERENCE DRAWINGS	
DRAWING TITLE	DWG. NO.
AS-BUILT ALIGNMENT SHEET 2 DETAILS	112054-PPL-ALN-002-2_AB
AS-BUILT 3" GAS PIPELINE	112054-PPL-ALN-003_AB

REV.	DATE	BY	DESCRIPTION	CHK.	ENGR.	APPR.	CLIENT
AB	3/14/19	JBP	ISSUED FOR RECORD DRAWING	KRS	KRS	KRS	

WOOD GROUP

PROJECT NO. 112054
DESIGNED BY: J. PARKER
DRAWN BY: JBP 03/14/19
CHECKED BY: KRS 03/14/19
APPROVED BY:
SCALE: 1"=200'

Confluence DJ LLC

CONFLUENCE DJ LLC
PLATTE PIPELINE
AS-BUILT 2" GAS & 3" OIL PIPELINES
STA. 0+00 TO STA. 45+77
WELD SEC.10, TWP 4N, RNG 63W COLORADO

DWG. NO. 112054-PPL-ALN-0002_1 AB | SHEET 1 OF 2 | REV. AB

R:\2018 PROJECTS\112054 Confluence\04 Deliverables WIP\PPL-Pipeline\Mapping\1 - Alignment Sheets\112054-PPL-ALN-0002_1 AB.dwg