



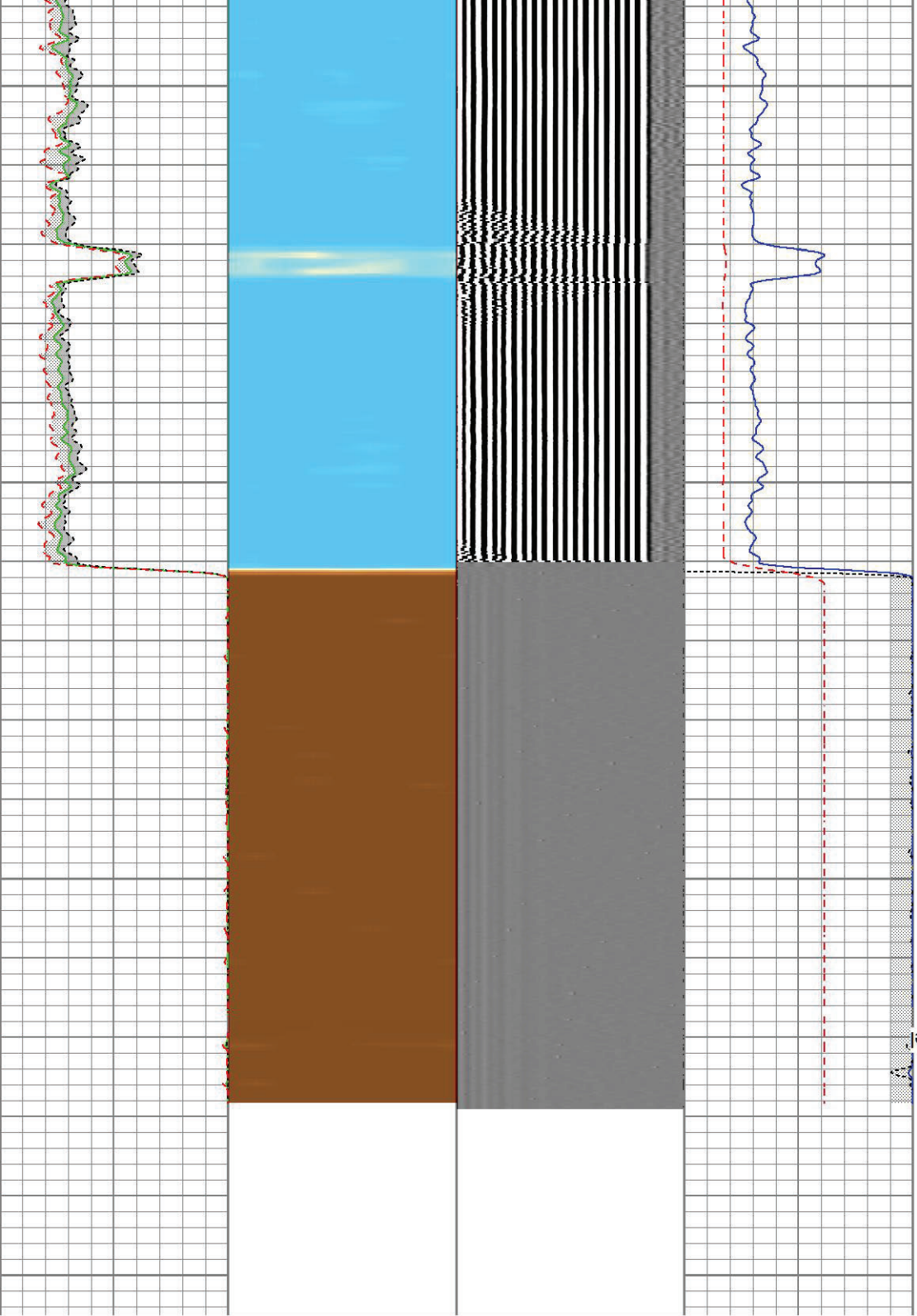
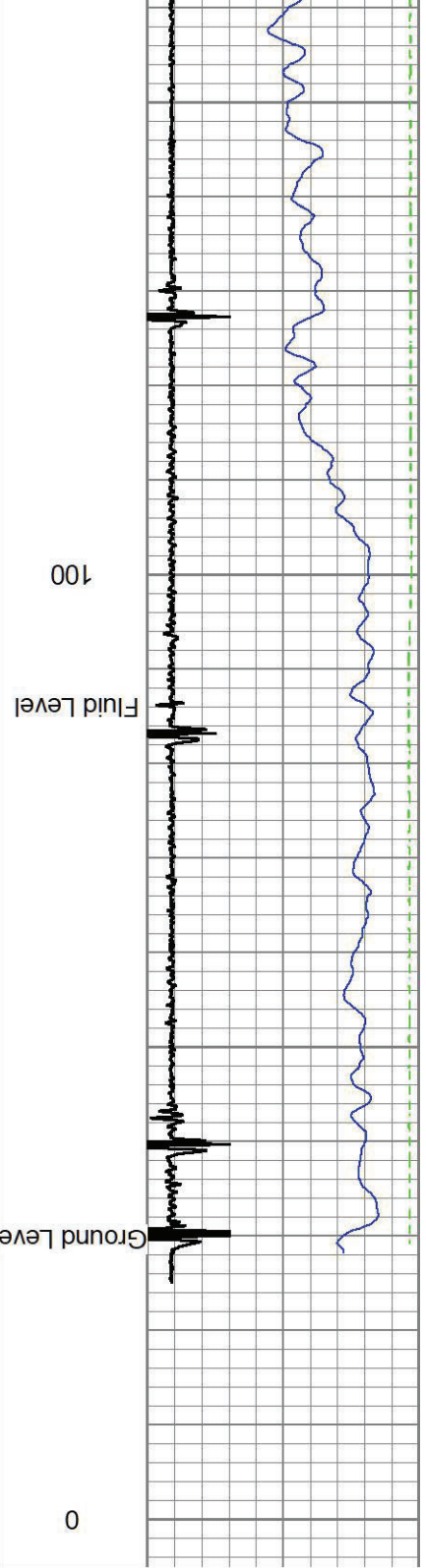

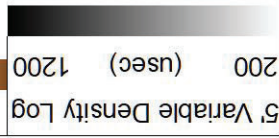
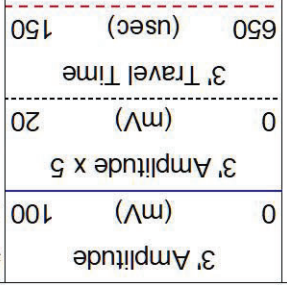
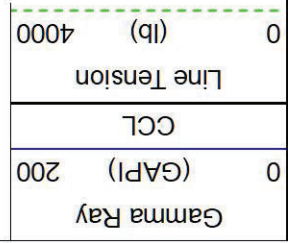
<<< Fold Here >>>

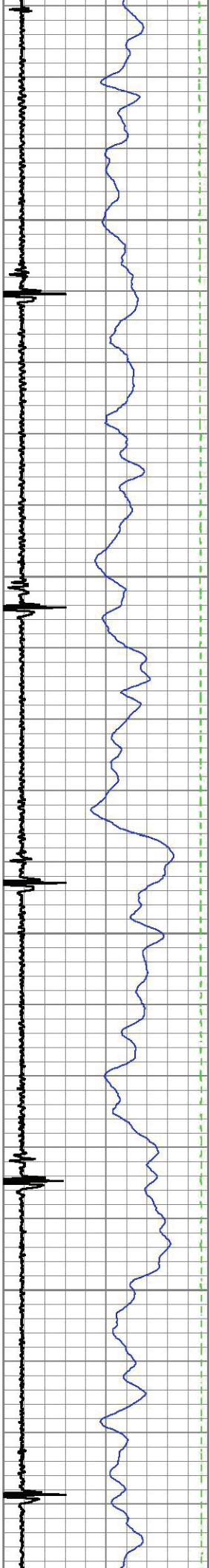
Comments

Thank you for choosing The Wireline Group.



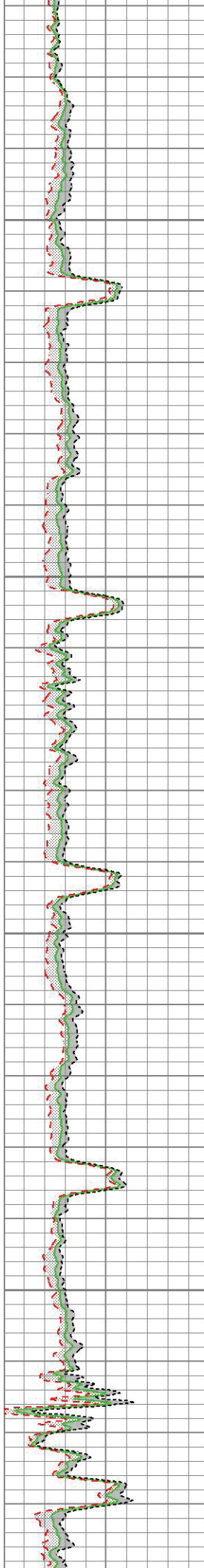


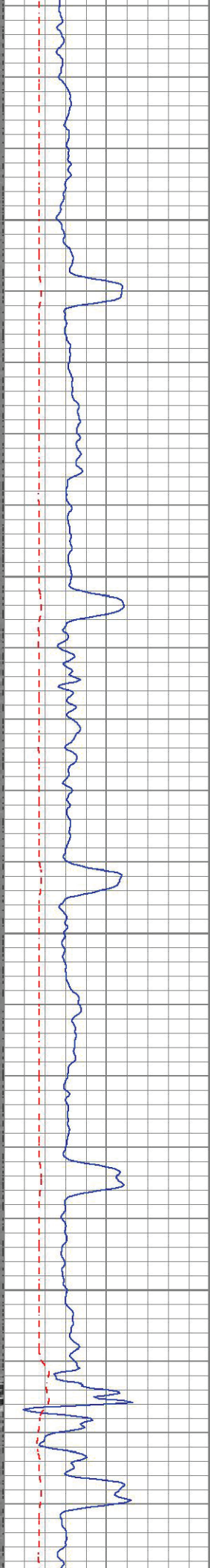
Database File
 tep_nr 343-4_rcbl_5-24-22.db
 Dataset Pathname
 mainp.1
 Presentation Format
 twgrcb
 Dataset Creation
 Tue May 24 17:21:44 2022
 Charted by
 Depth in Feet scaled 1:240

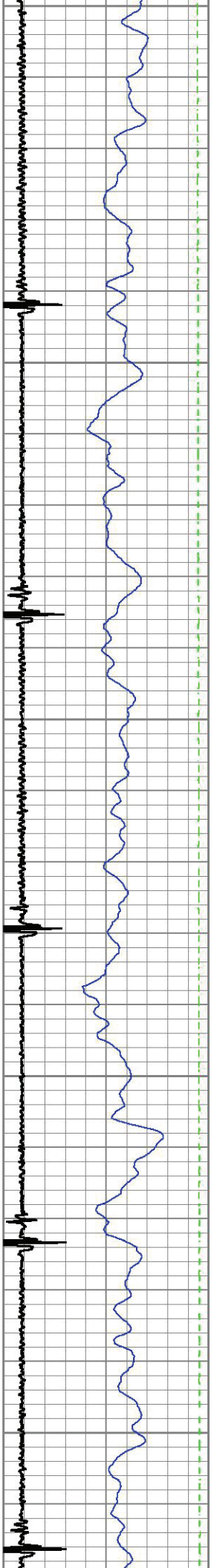




300

200

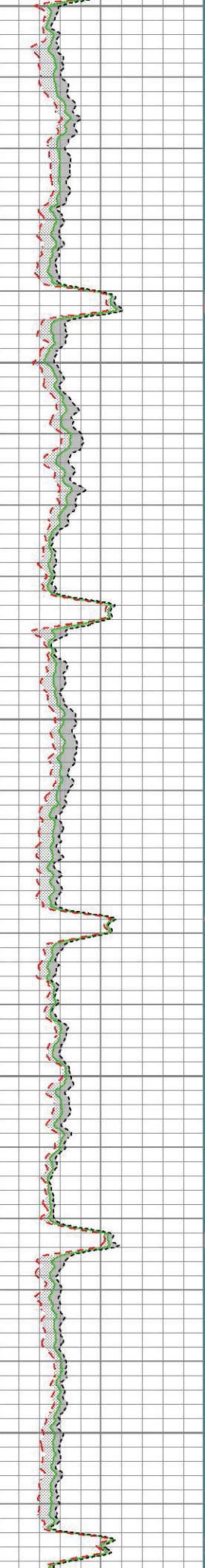


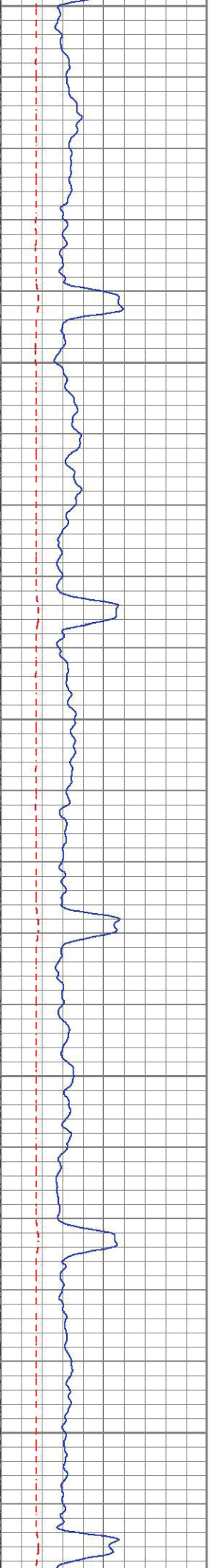


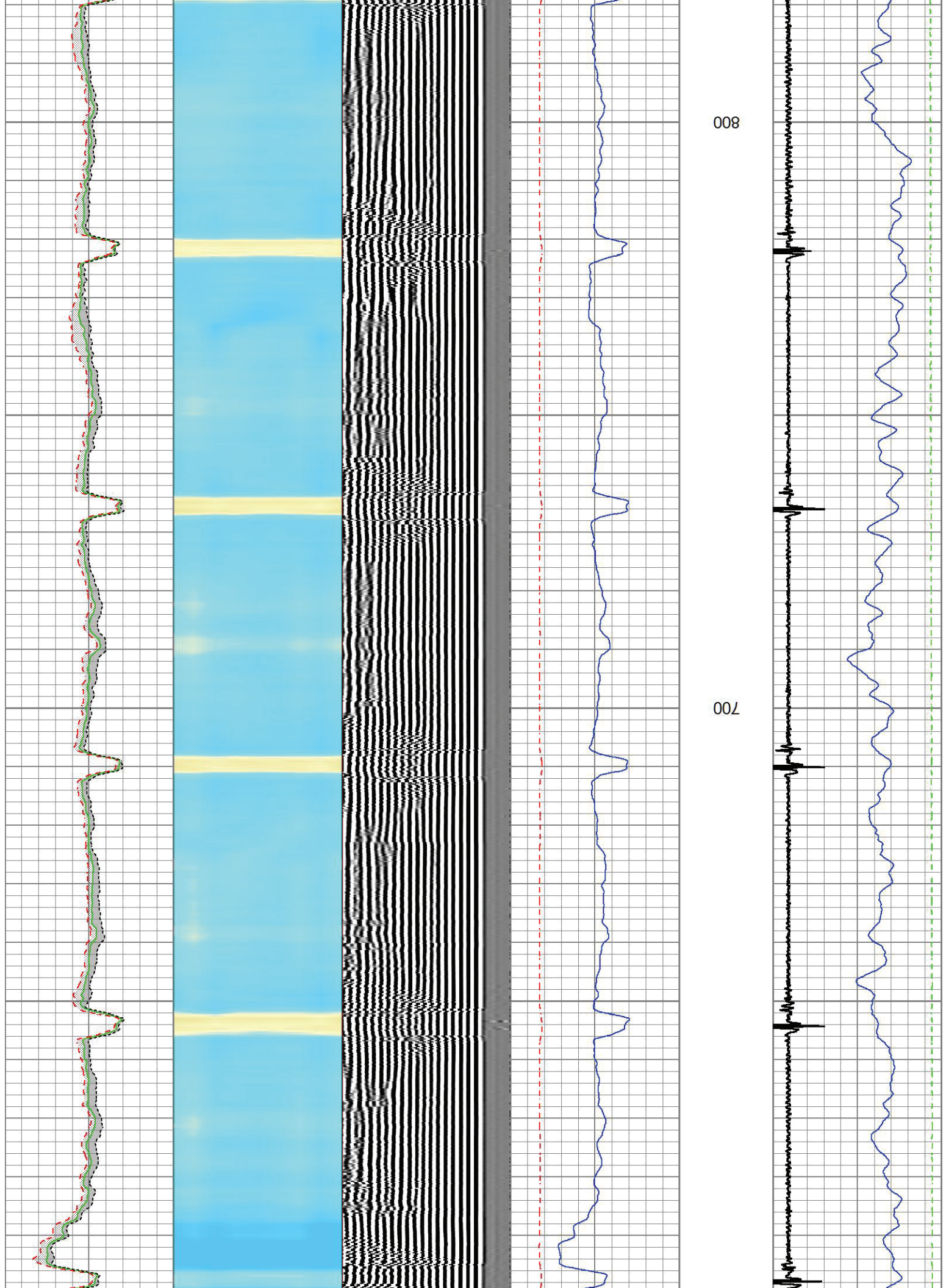


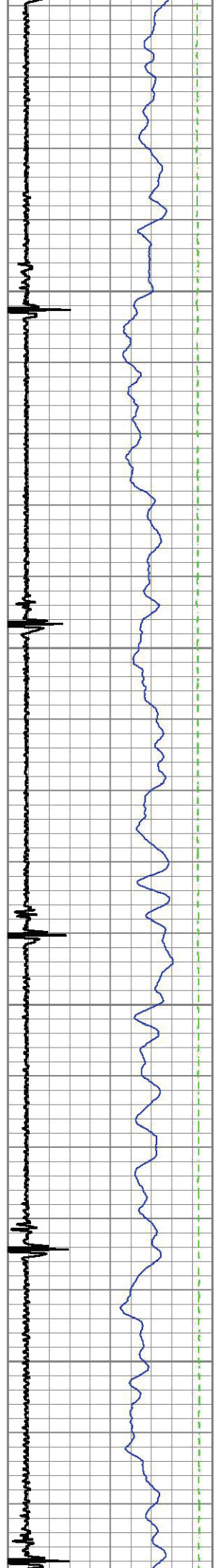
600

500

400

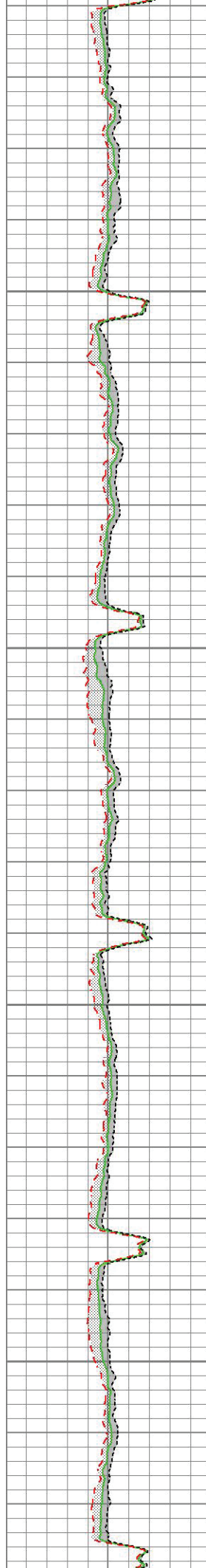

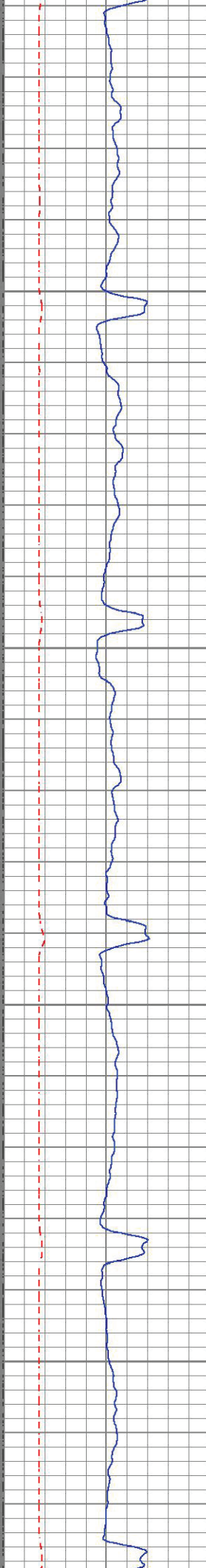


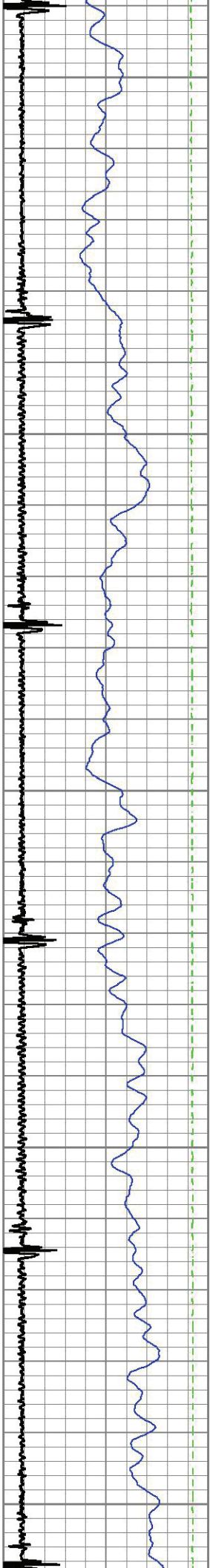




1000

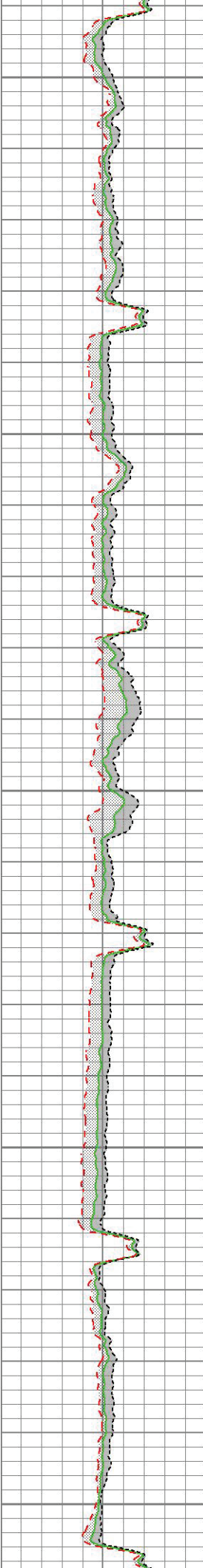


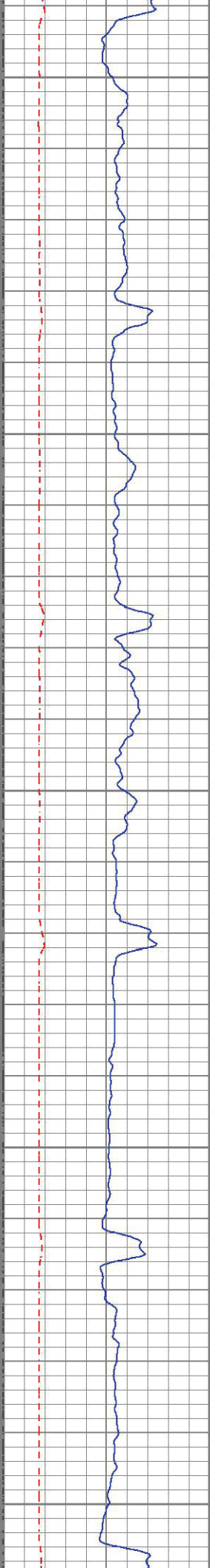
006

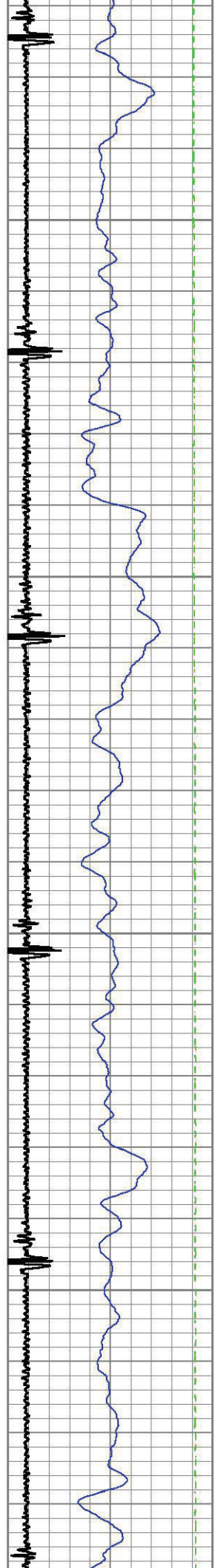




1200

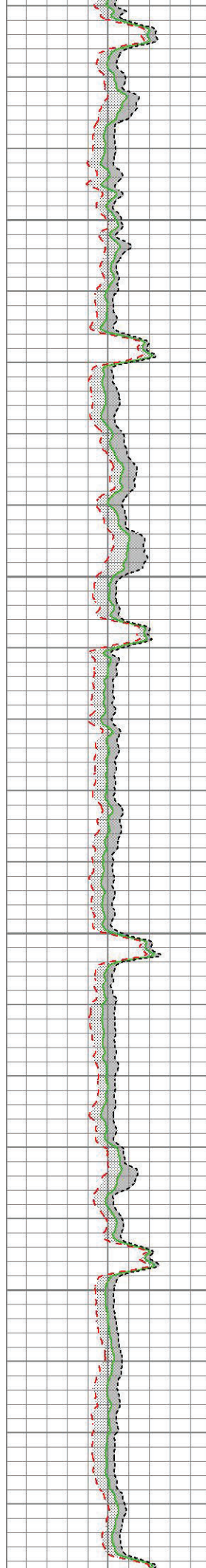


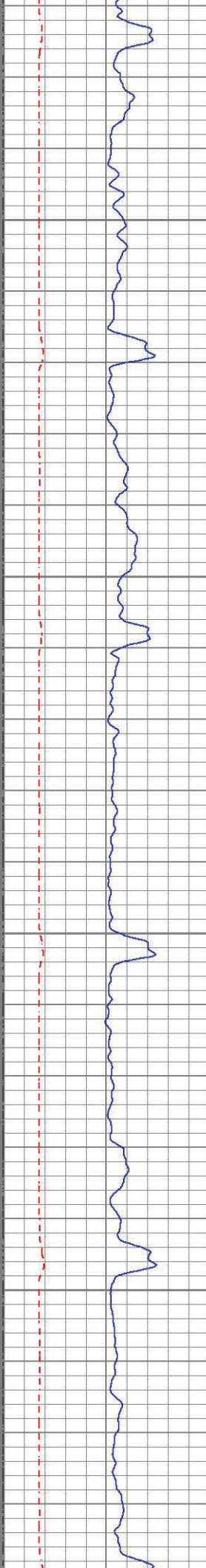
1100

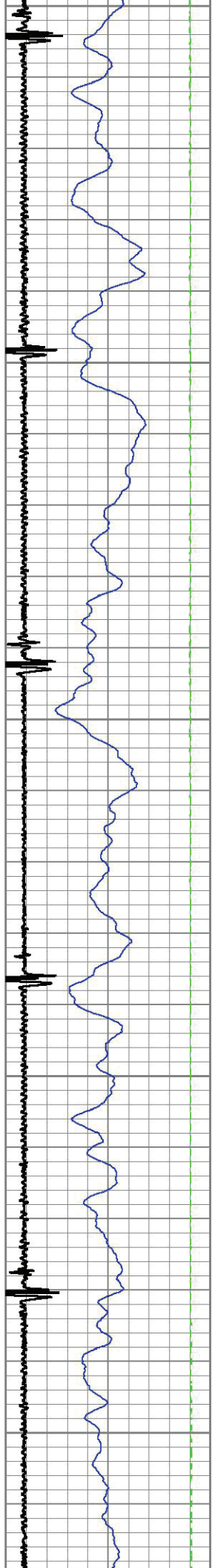




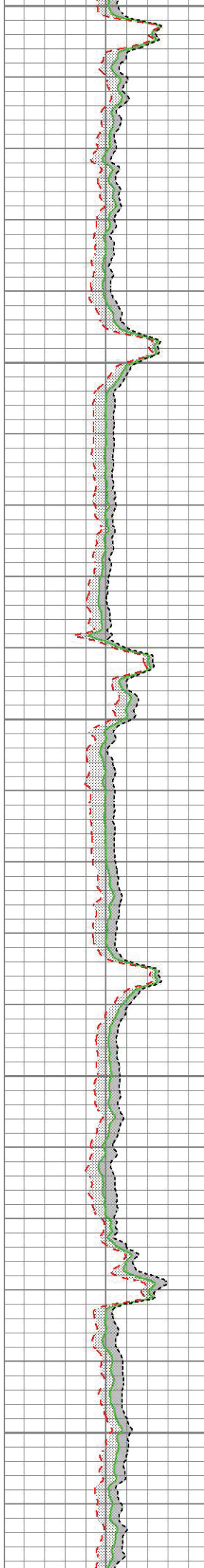

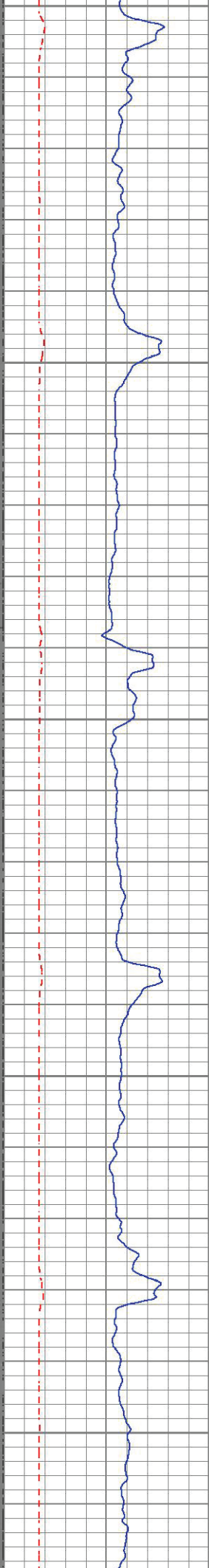
1400

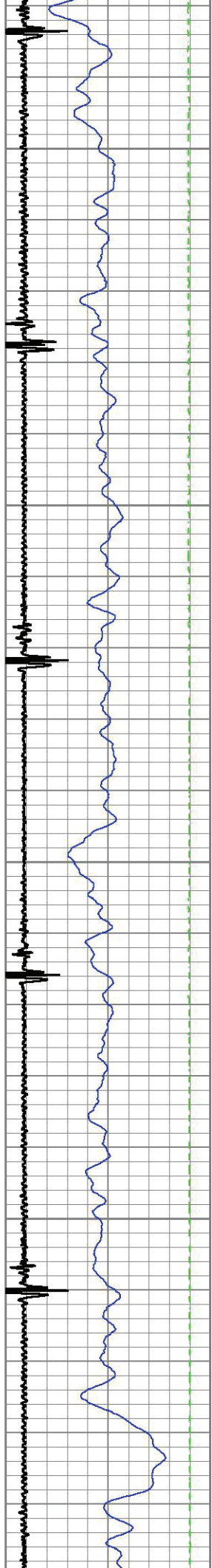
1300





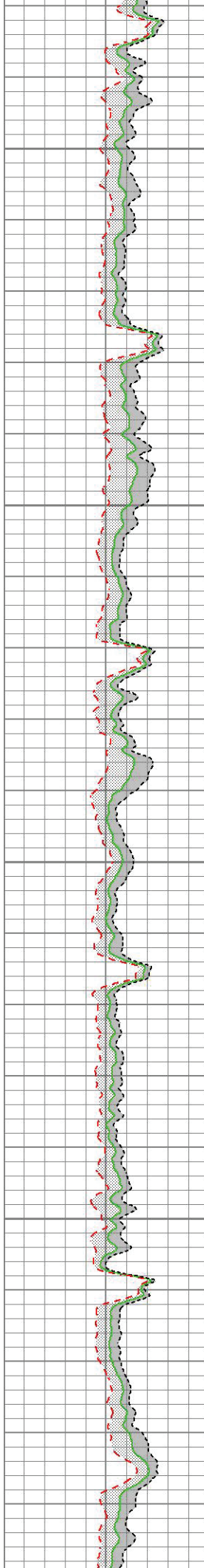


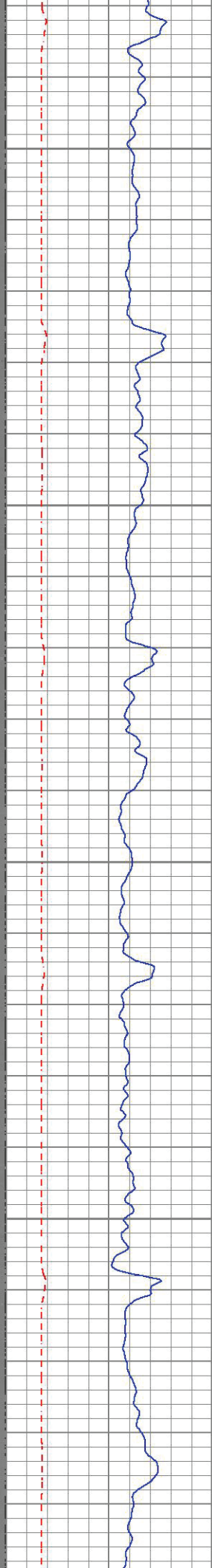
1700 1600 1500

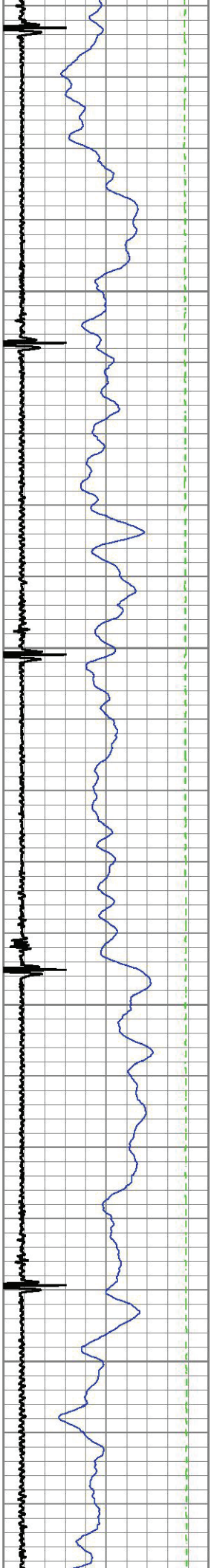




1900



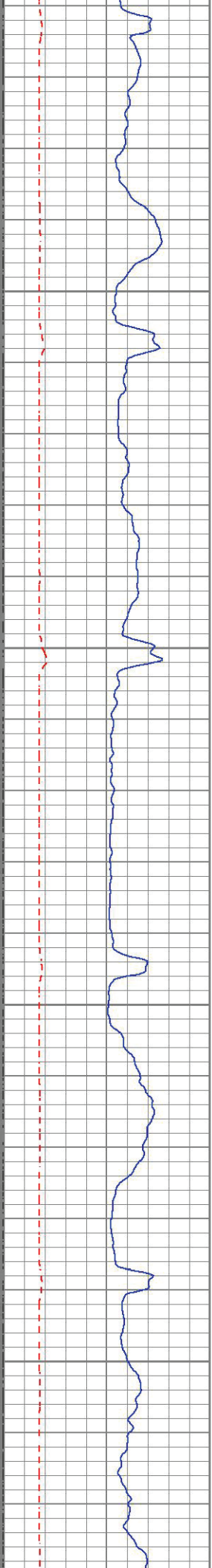
1800

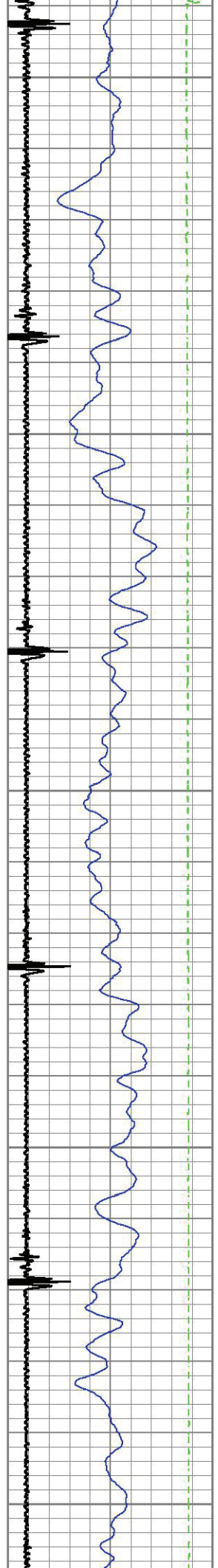




2100

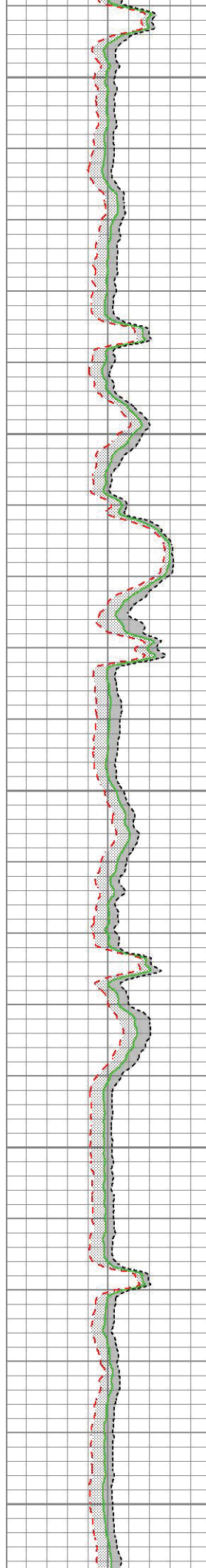


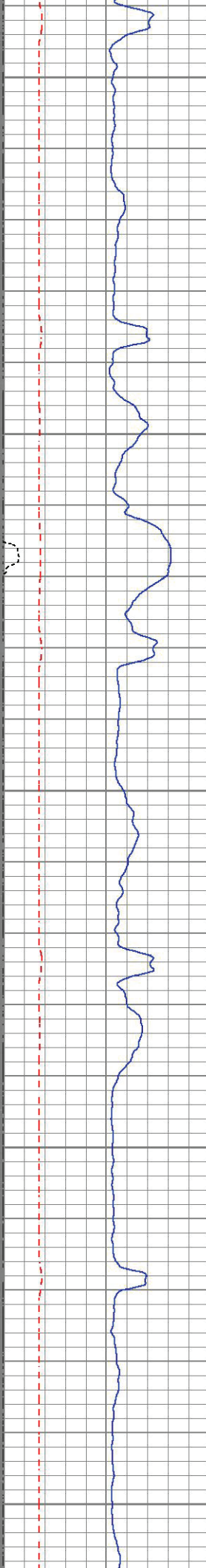
2000

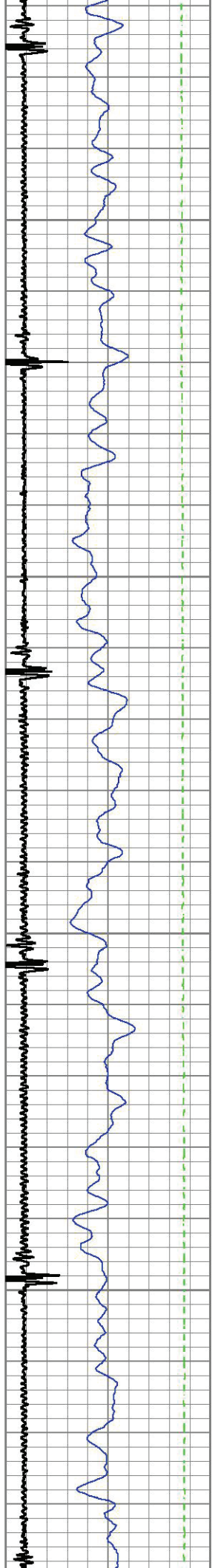




2300

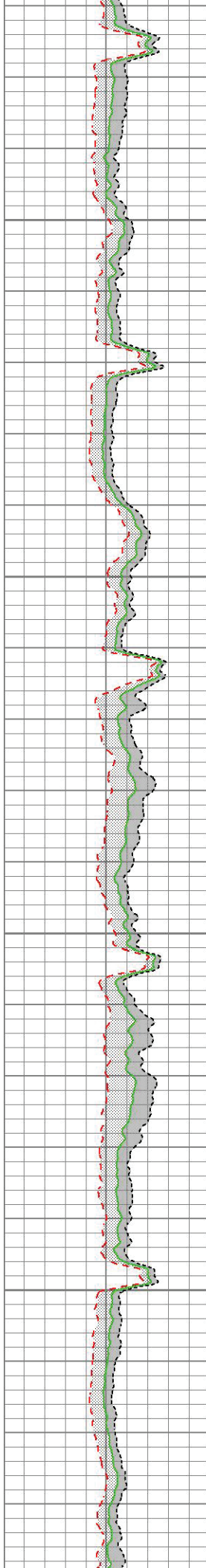


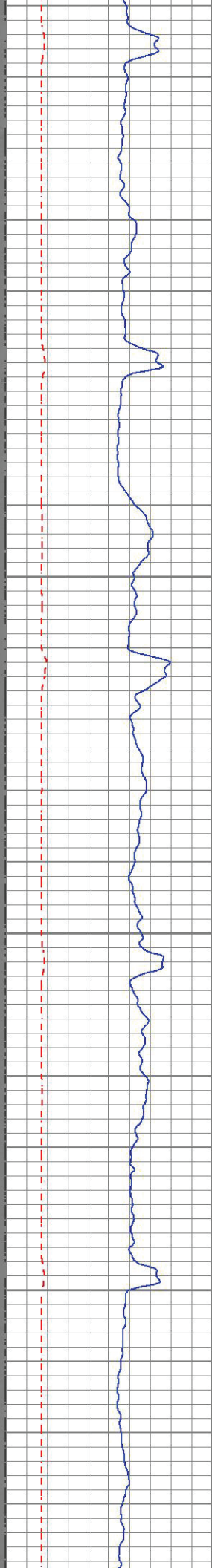
2200

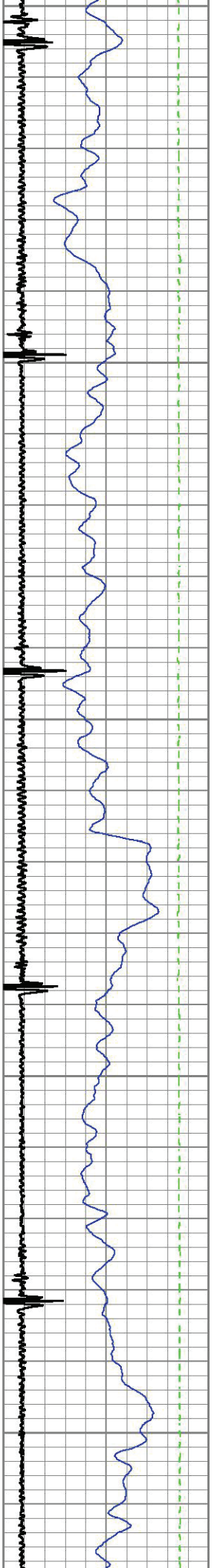




2500

2400

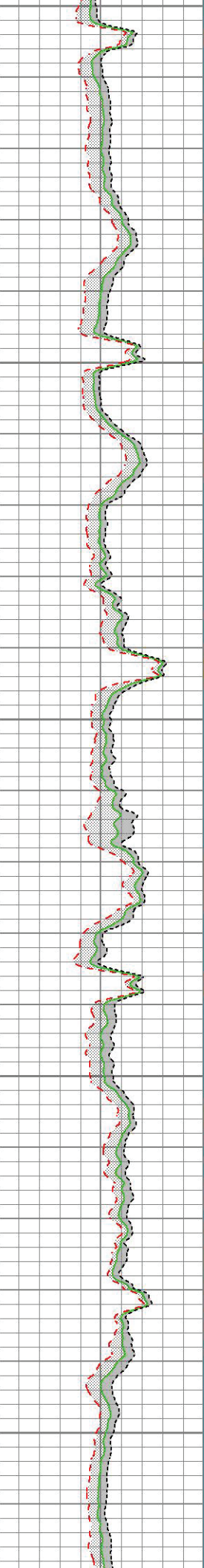

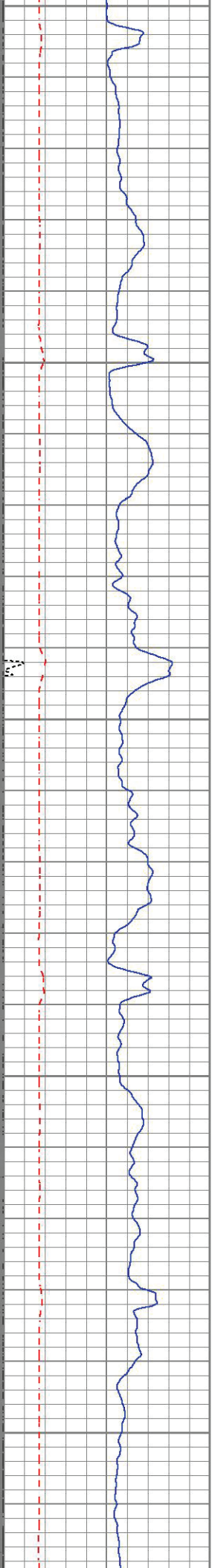


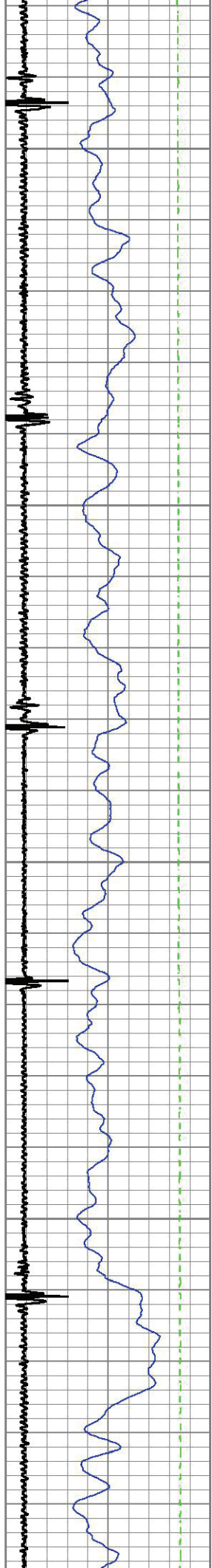


2800

2700

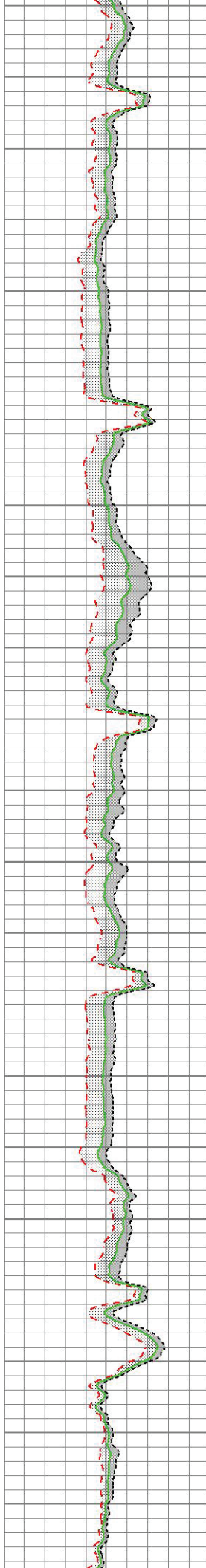
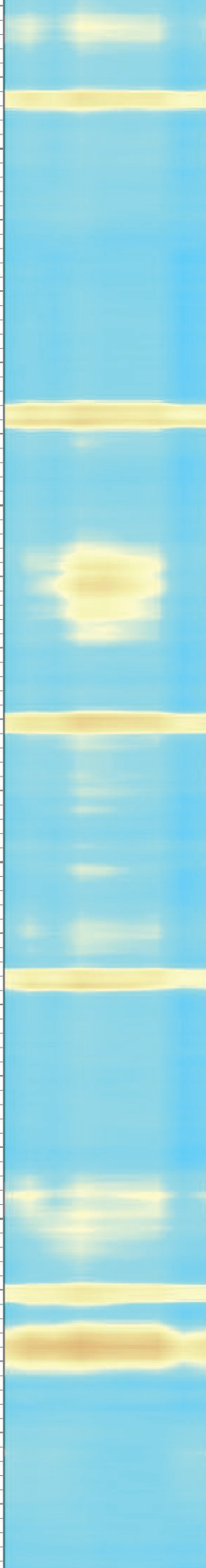

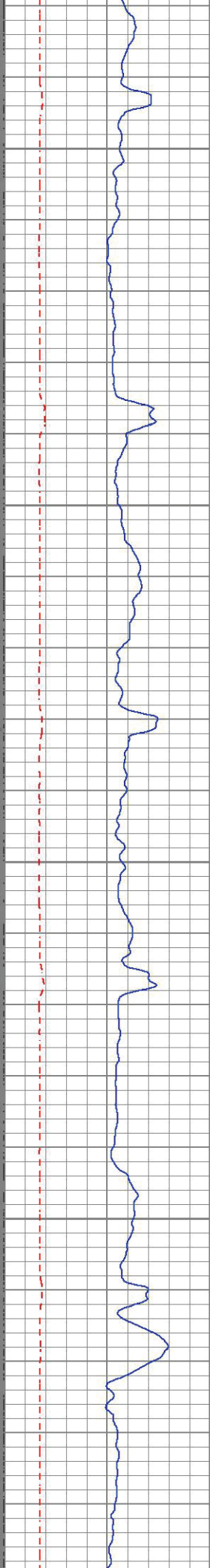
2600

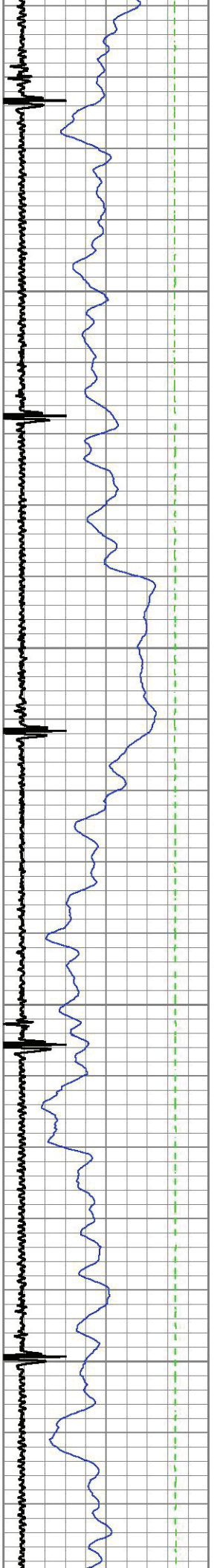




3000

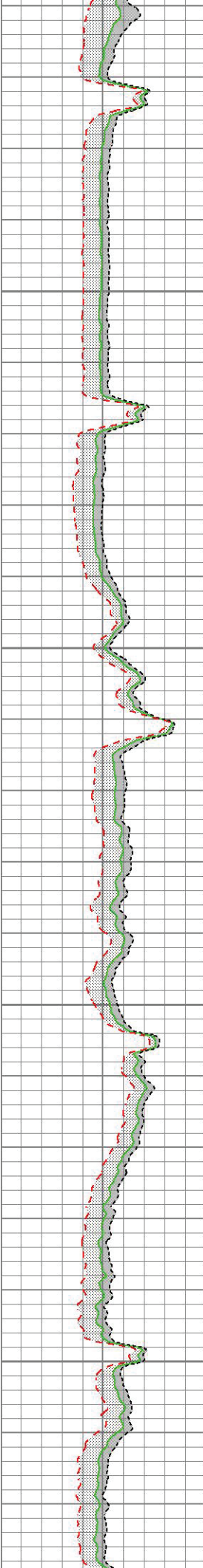


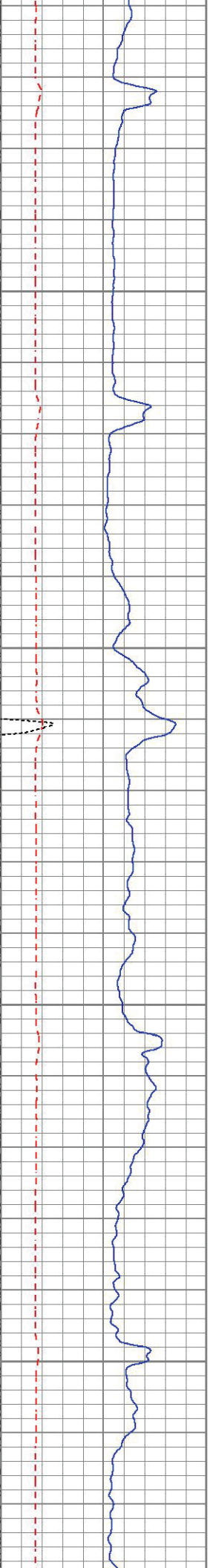
2900

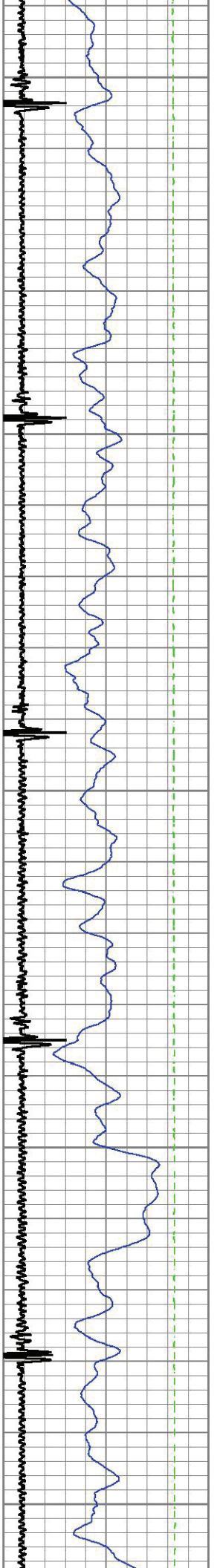




3200

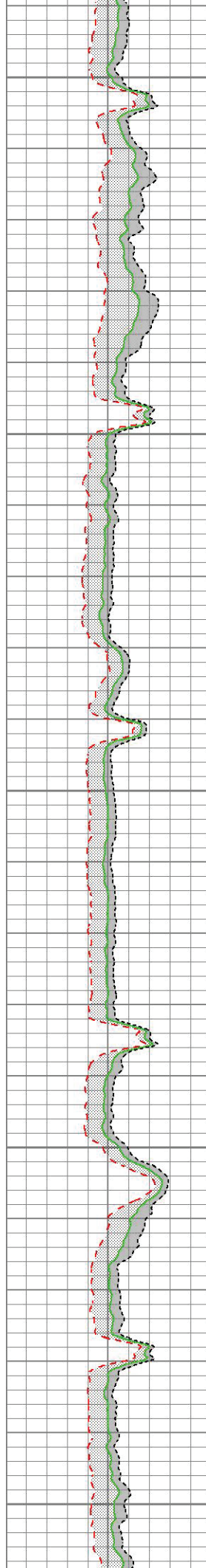


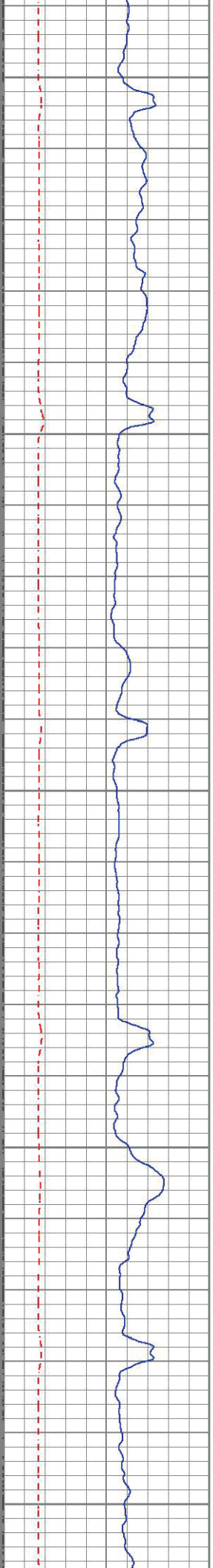
3100

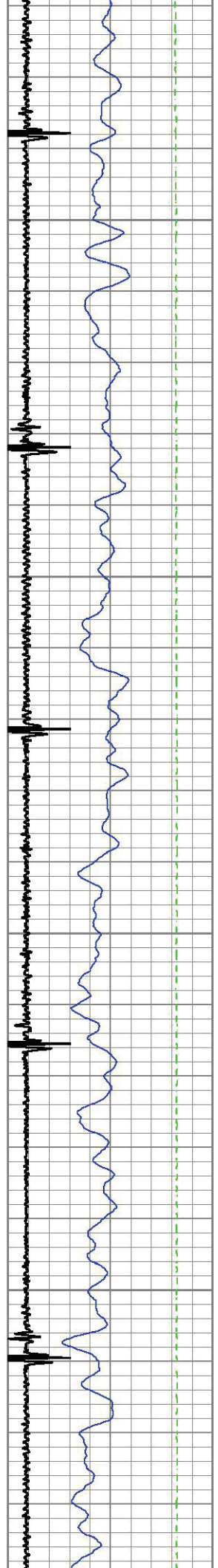




3400




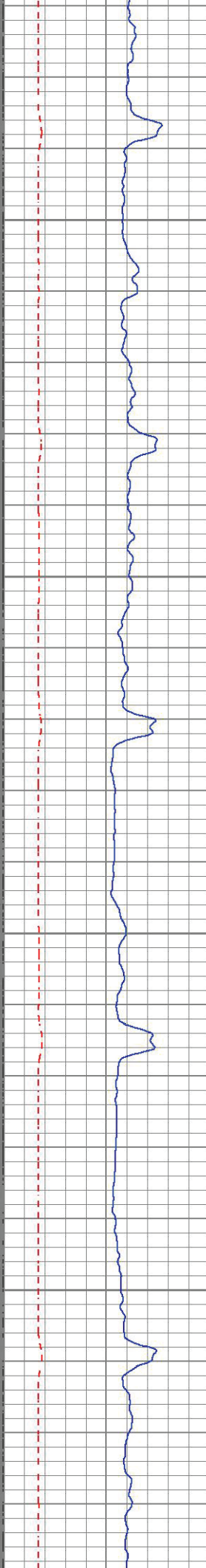
3300

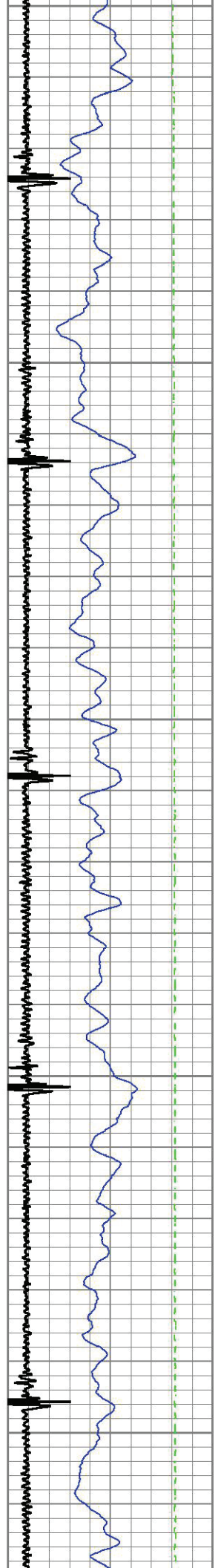




3600

3500

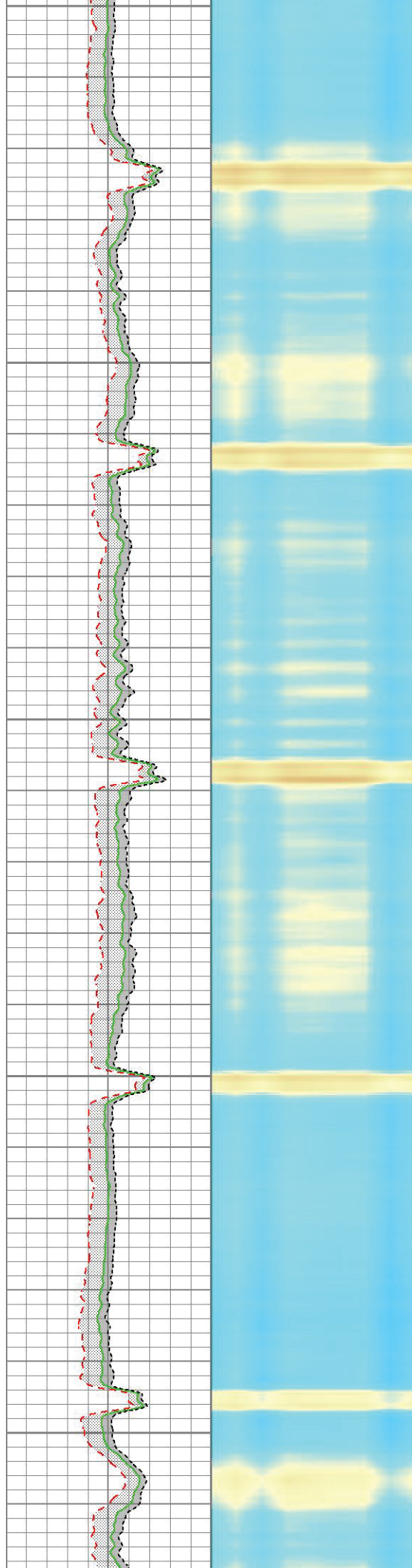

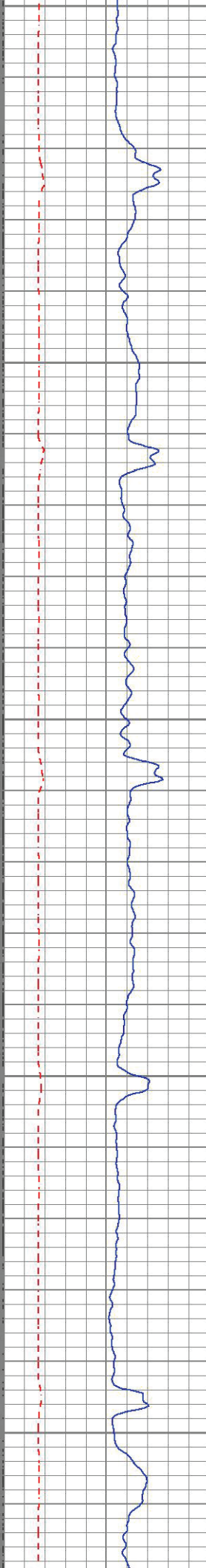


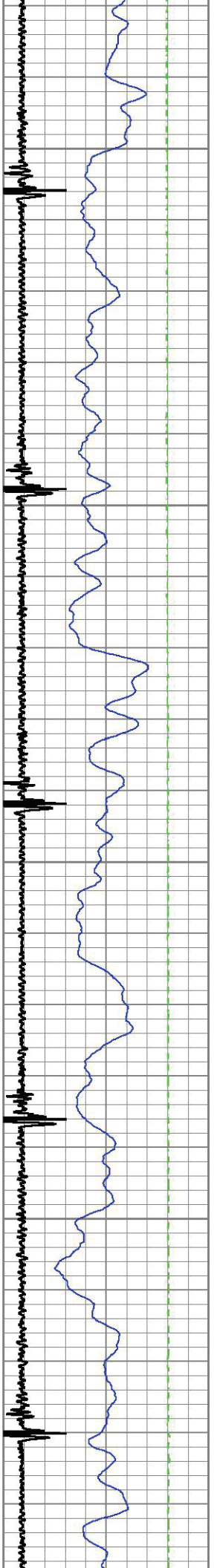


3900

3800

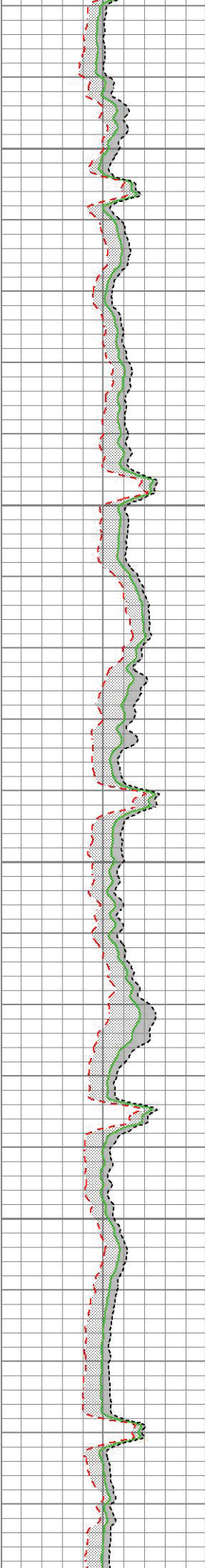


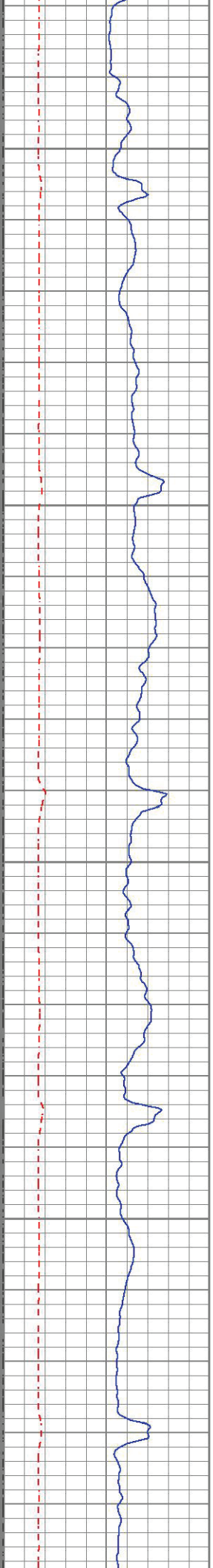
3700

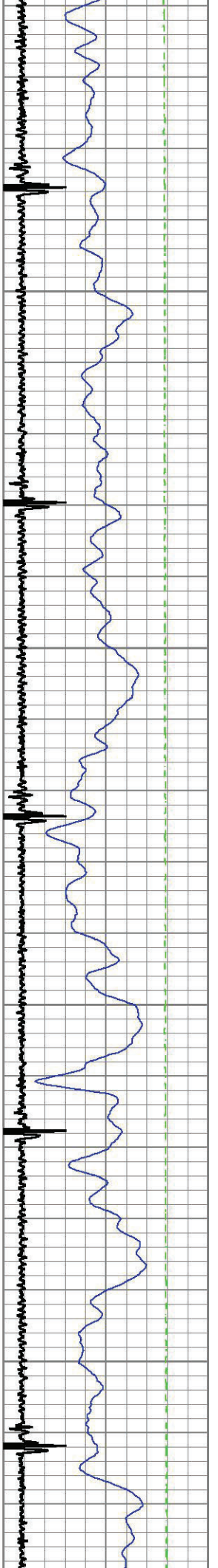




4100

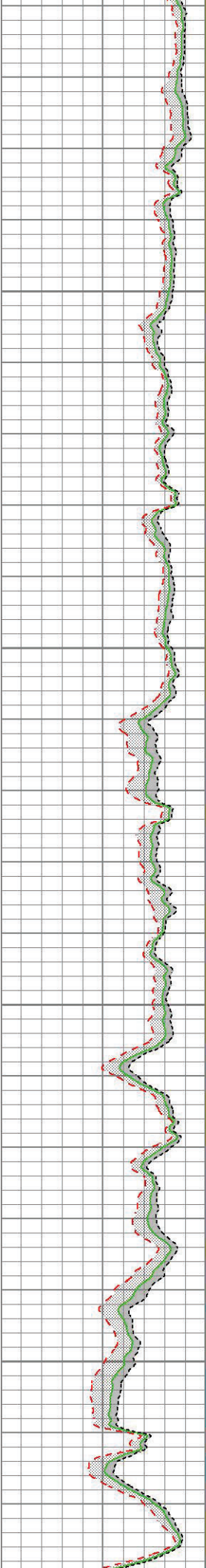

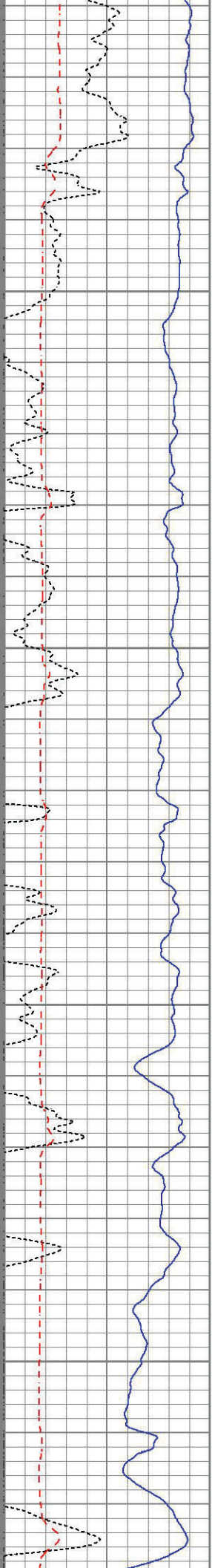
4000

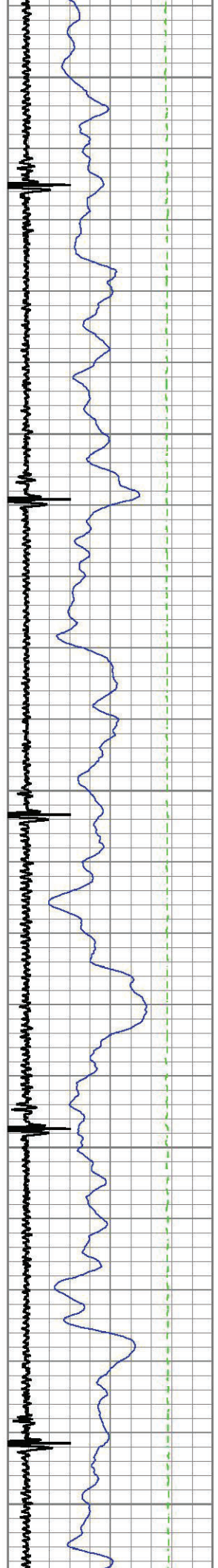




4300

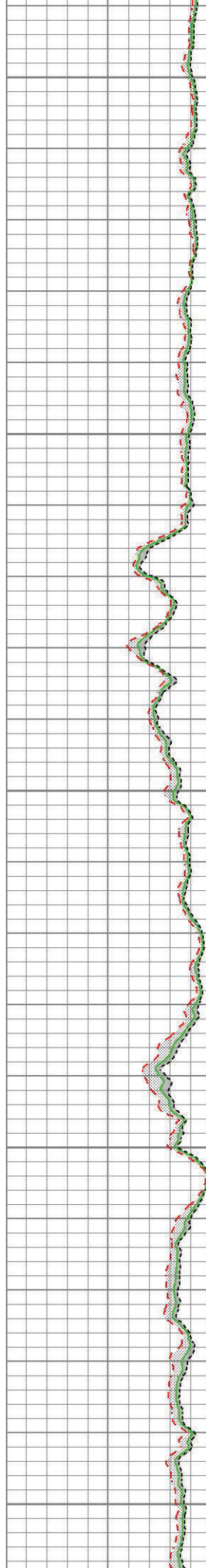


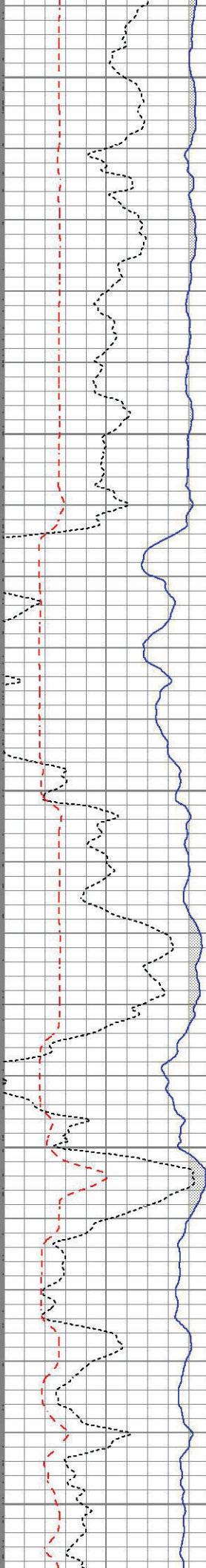
4200

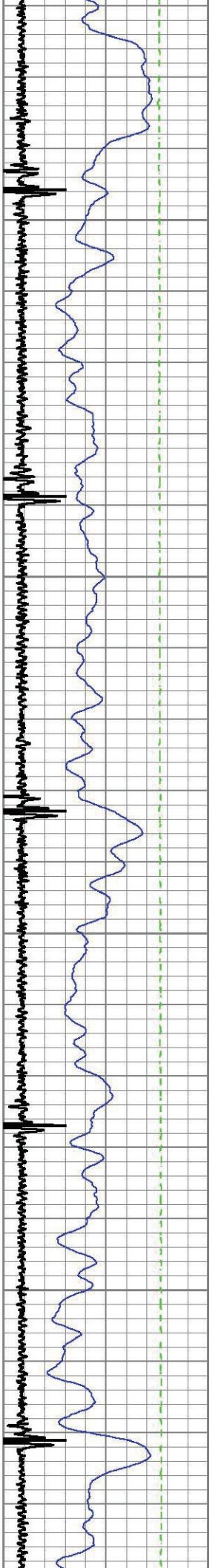




4500


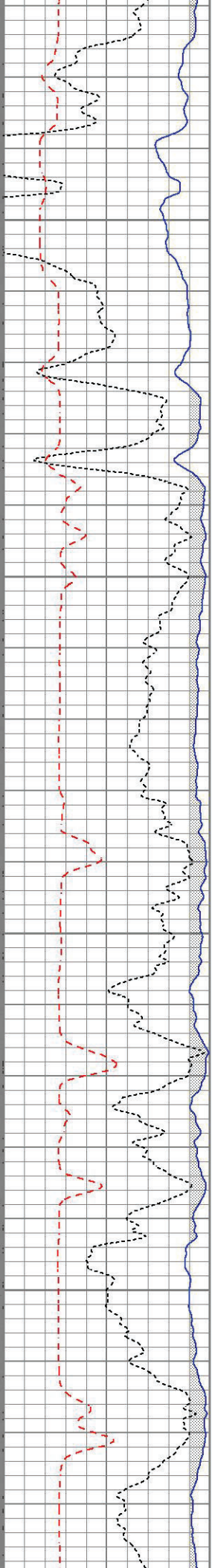
4400

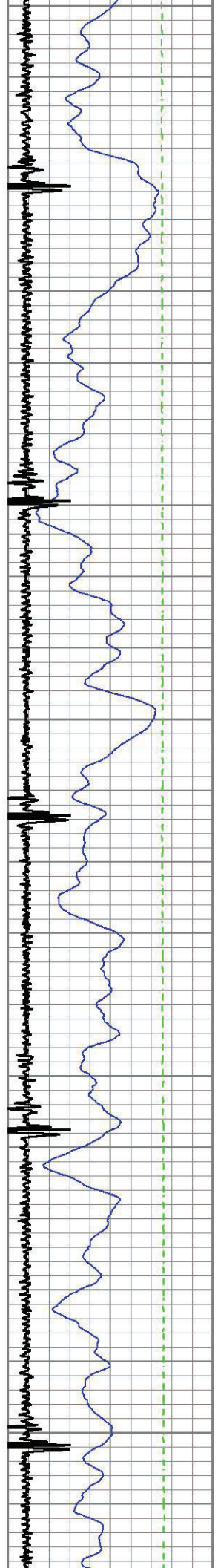




4700

4600

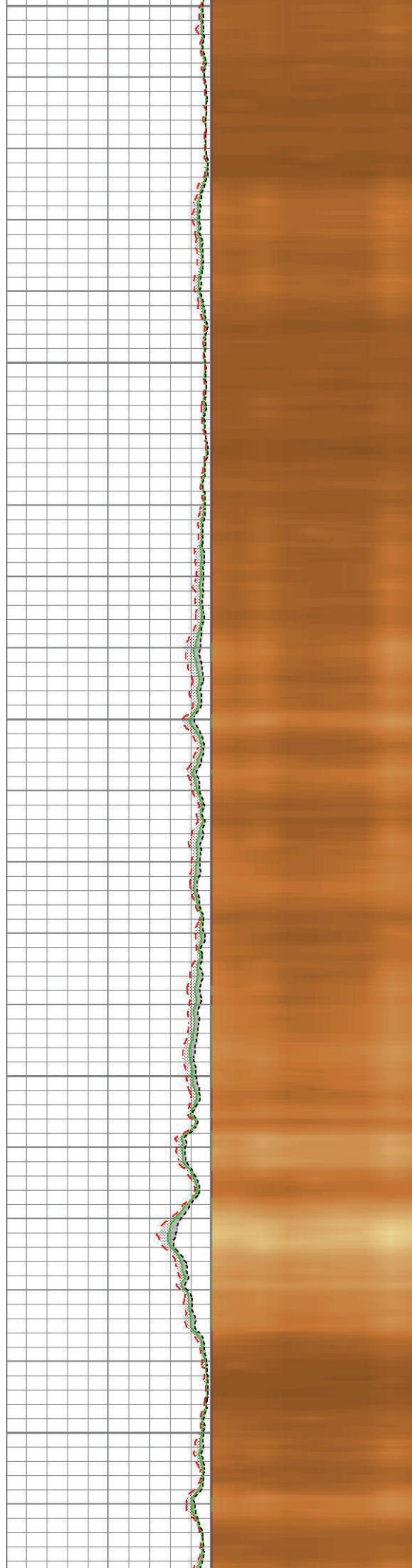

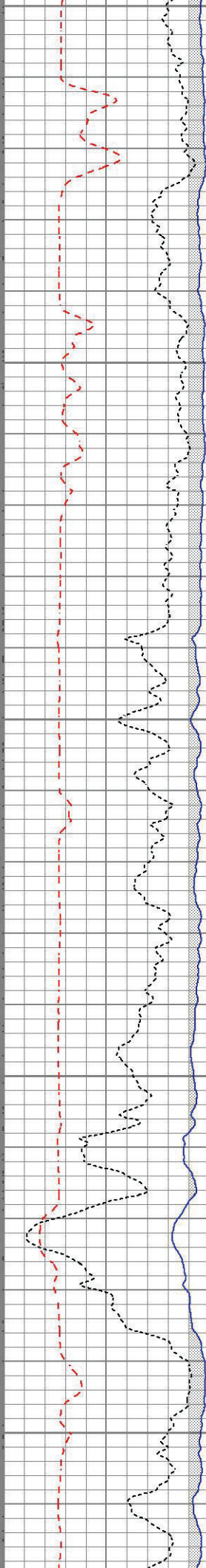


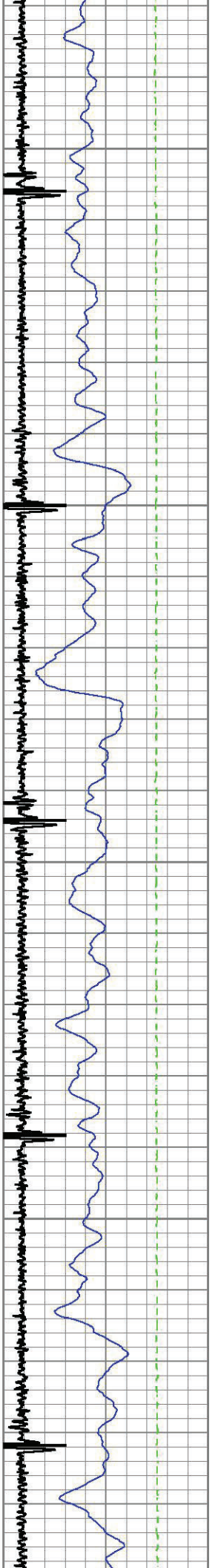


5000

4900

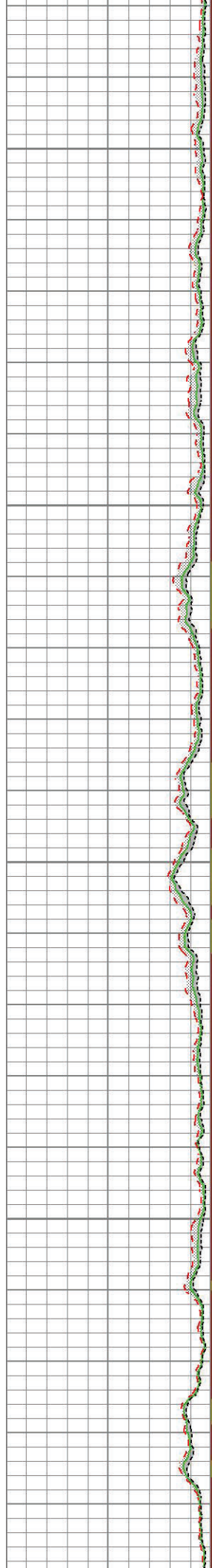

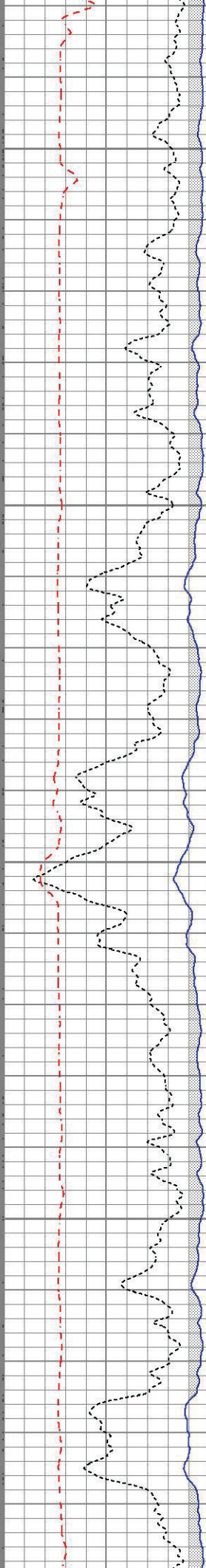
4800

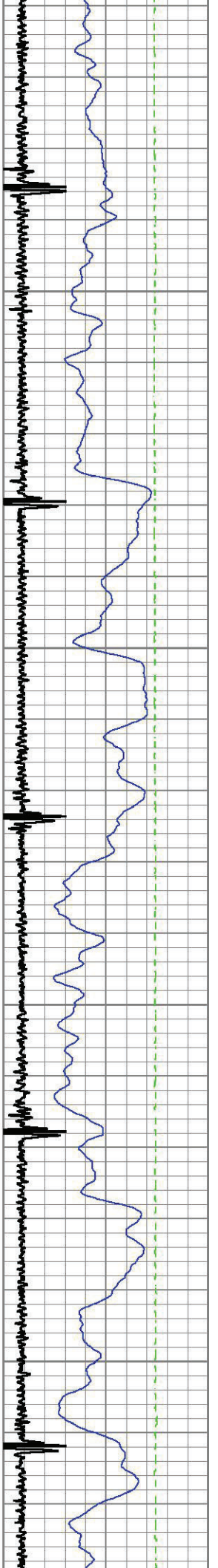




5200

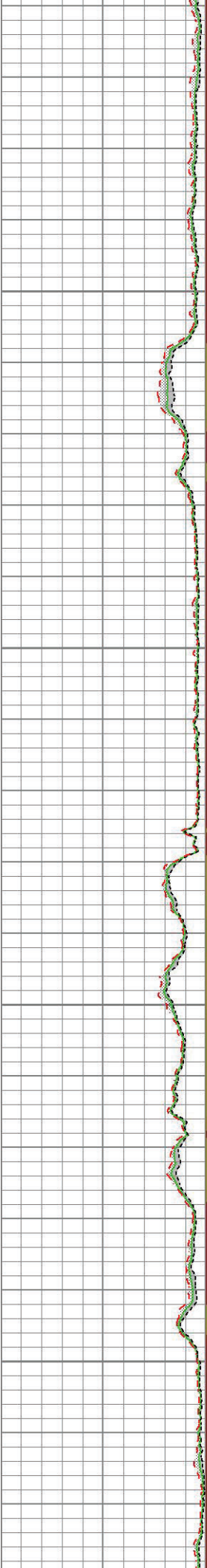

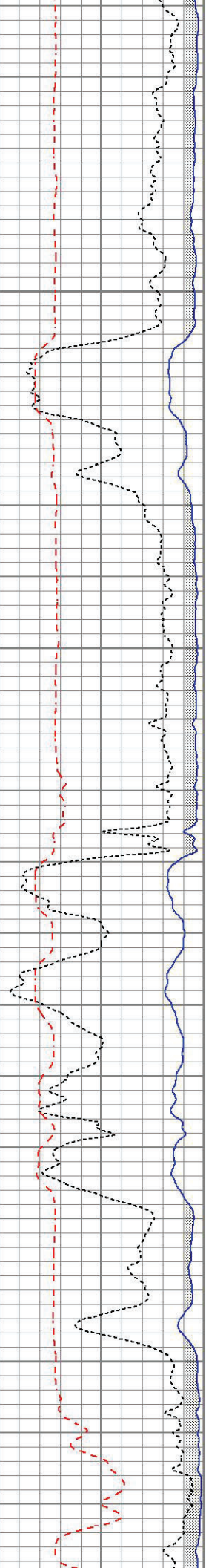
5100

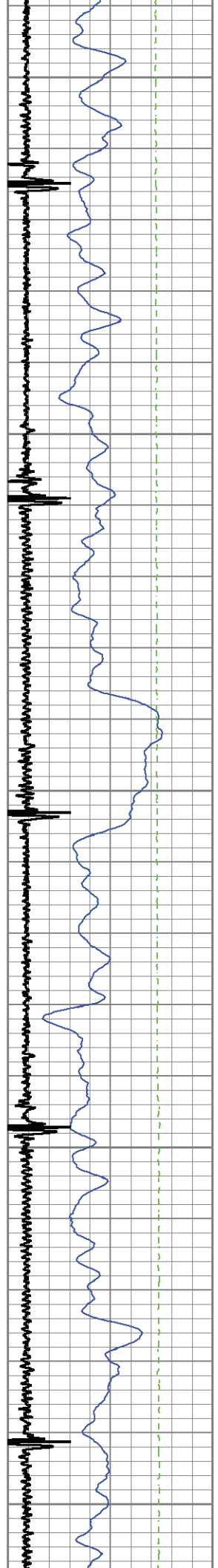




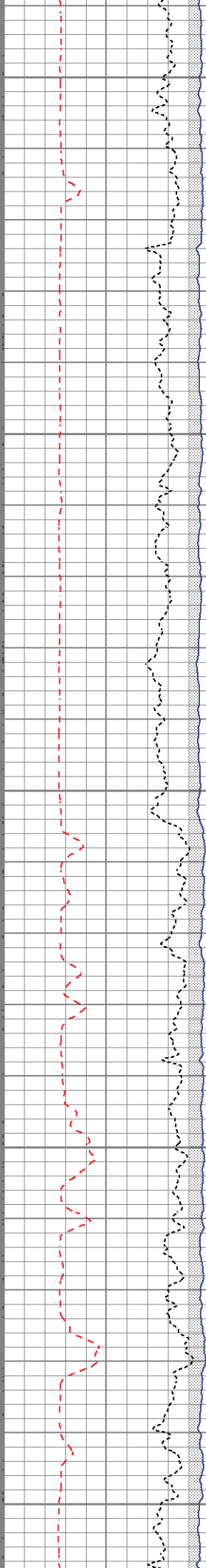
5400

5300




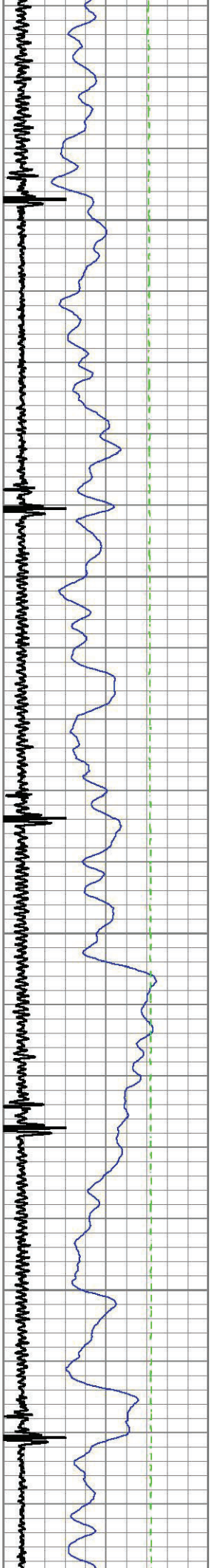


5600



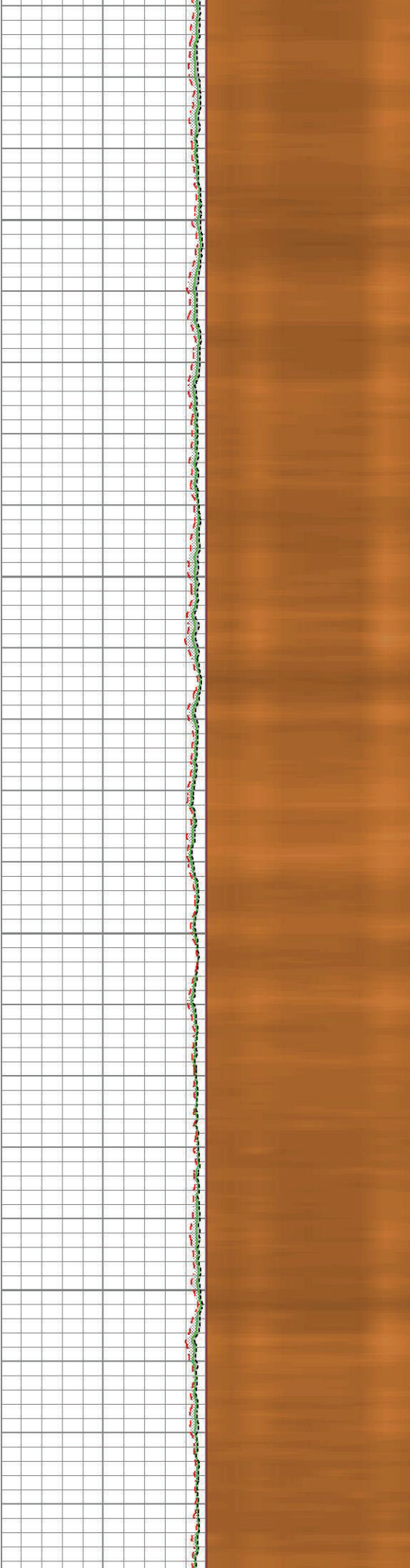

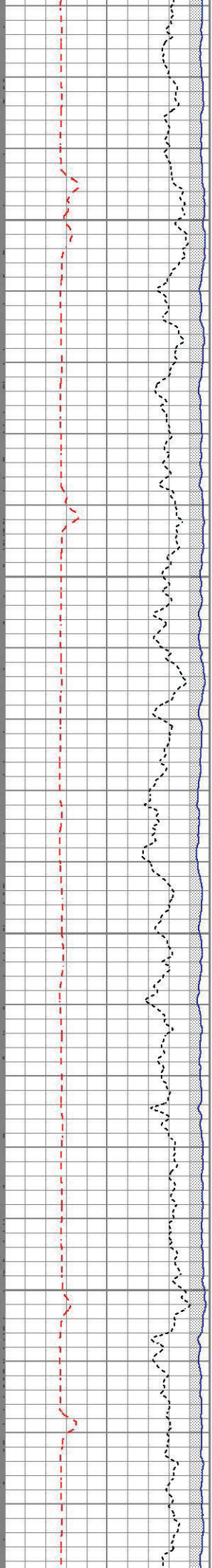
5500

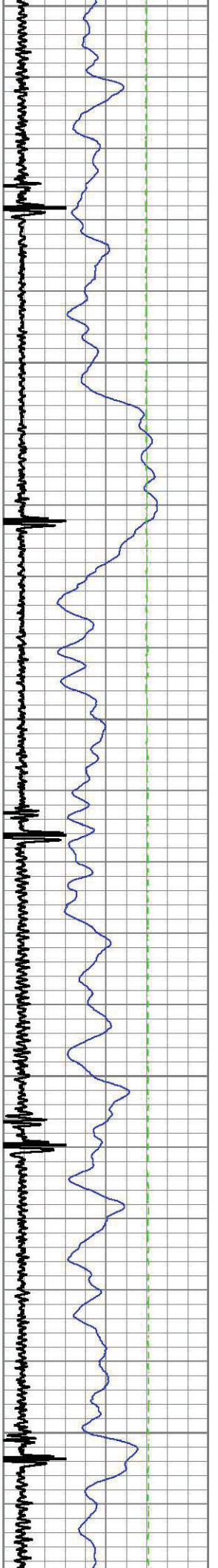




5800

5700

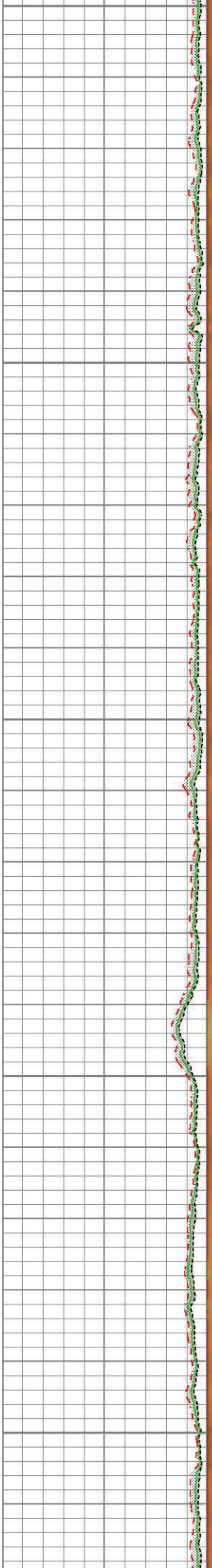

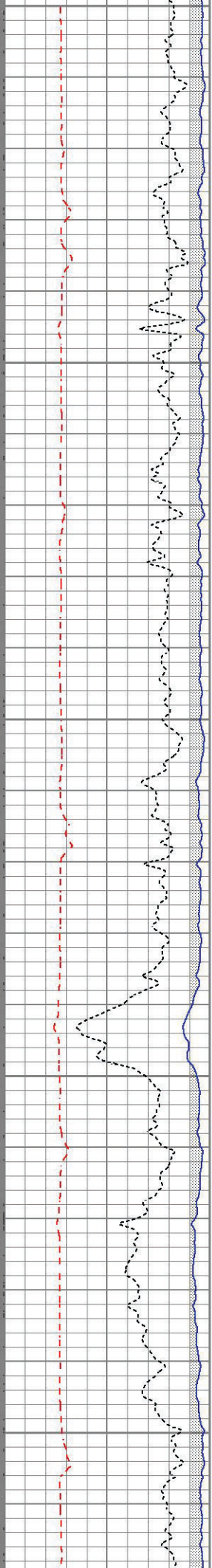


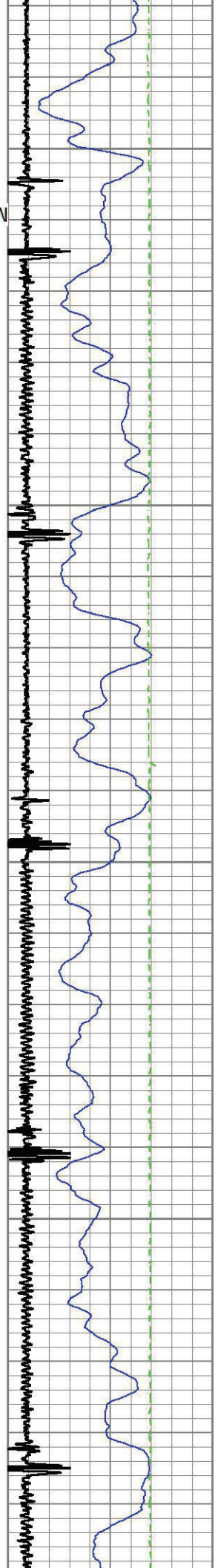


6100

0009

5900



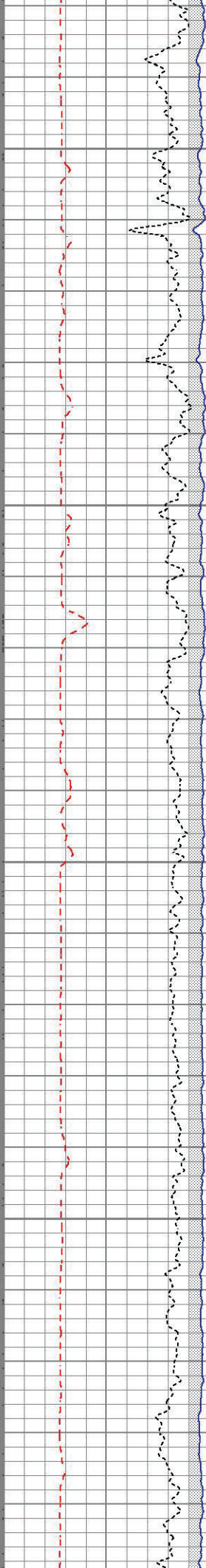


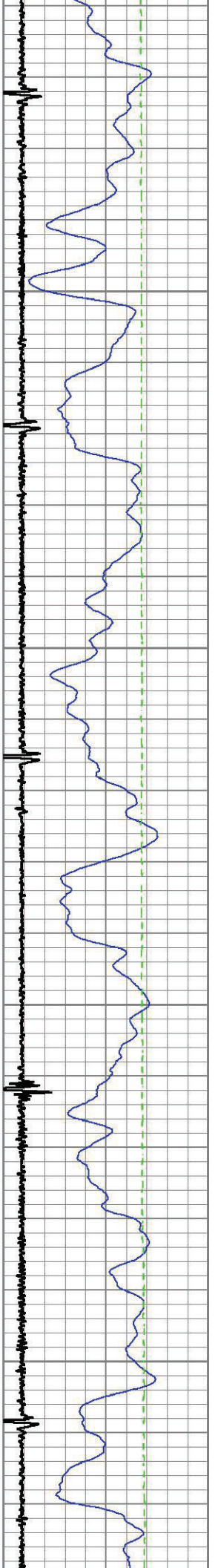


6300

Marker Joint

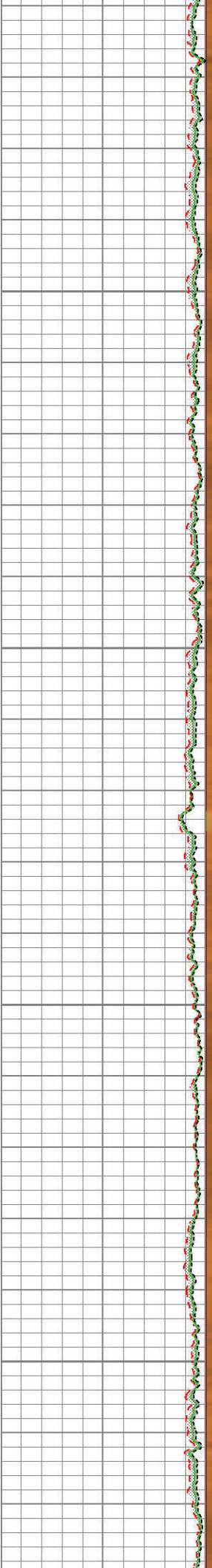

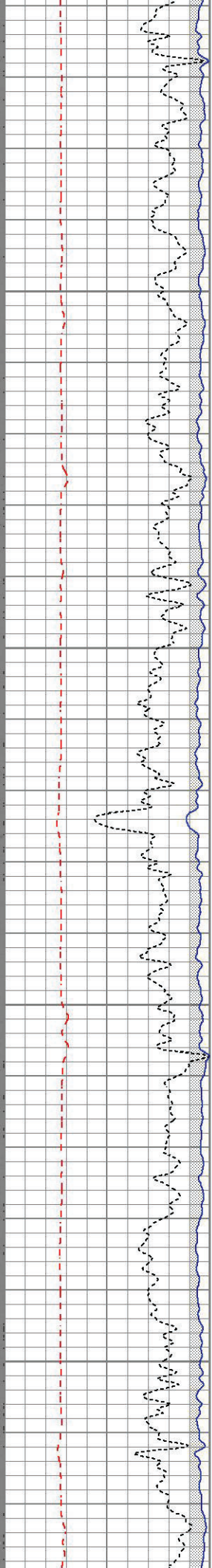
6200

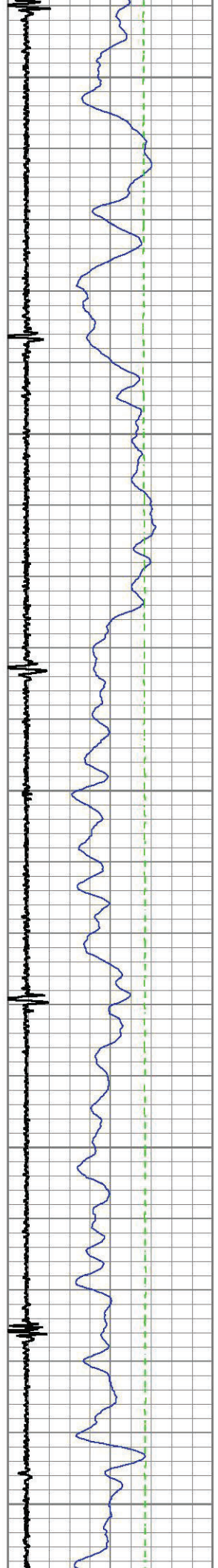




6500


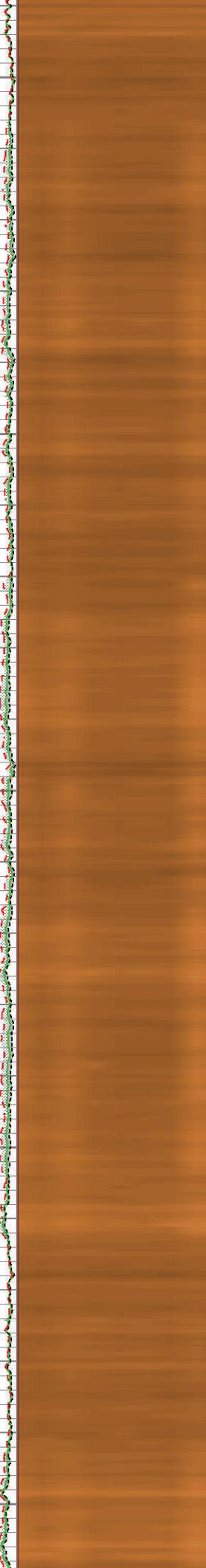

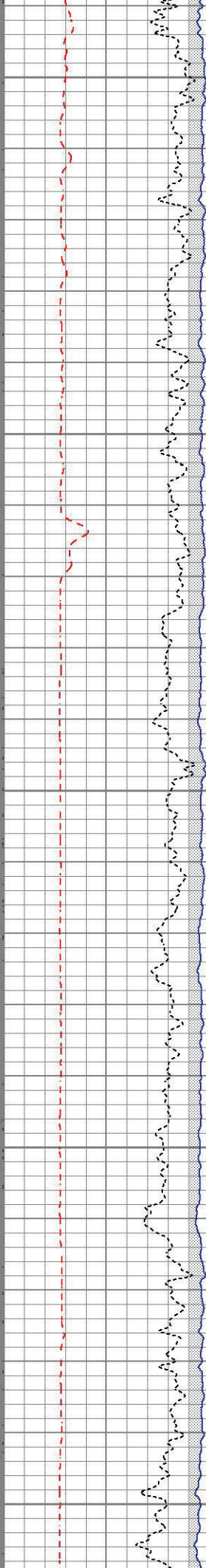
6400

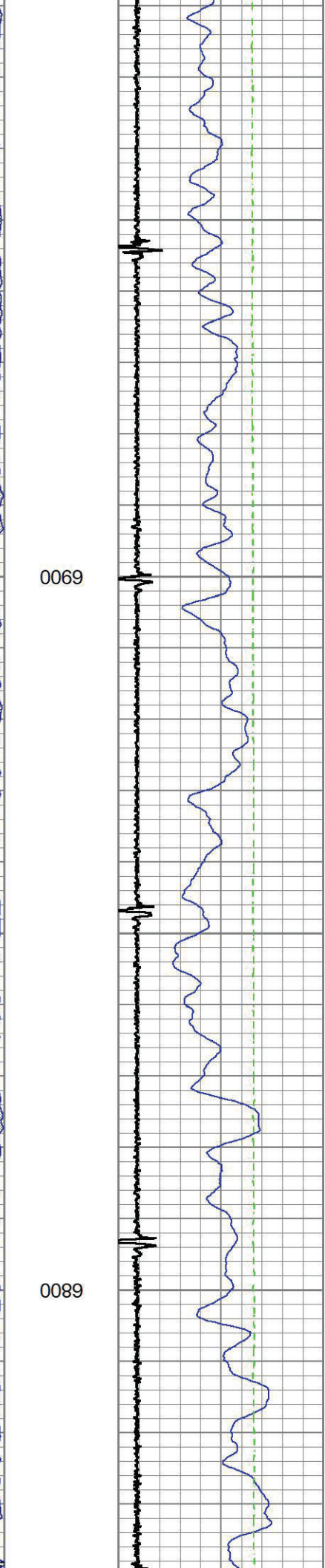
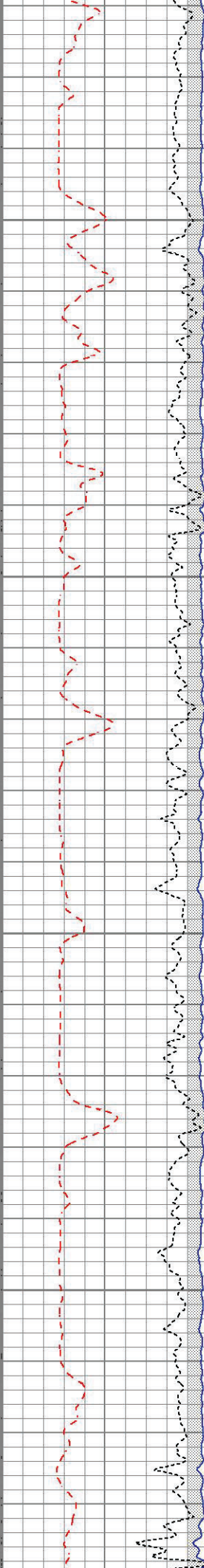

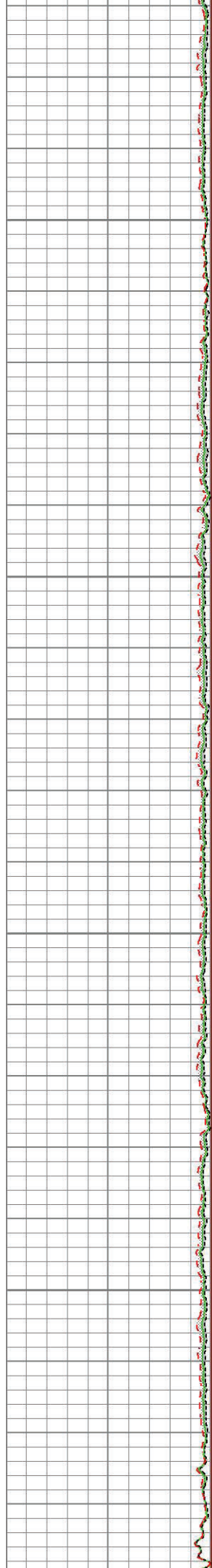




6700

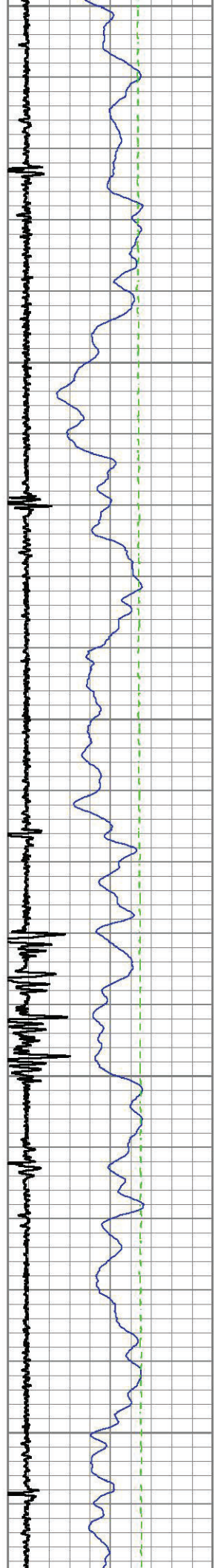
0099





0069



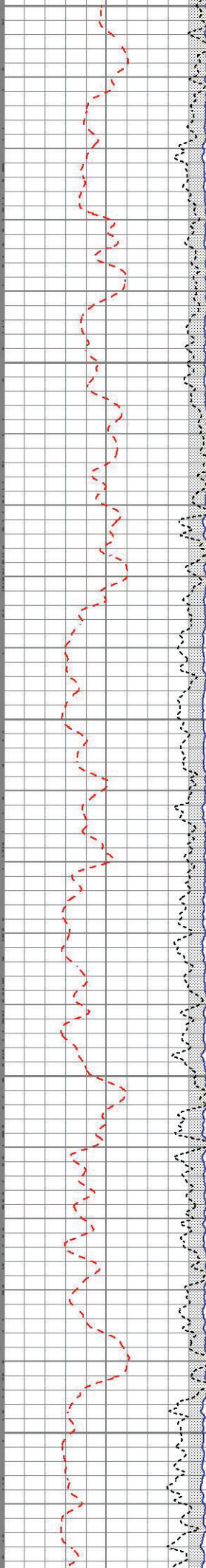
0089

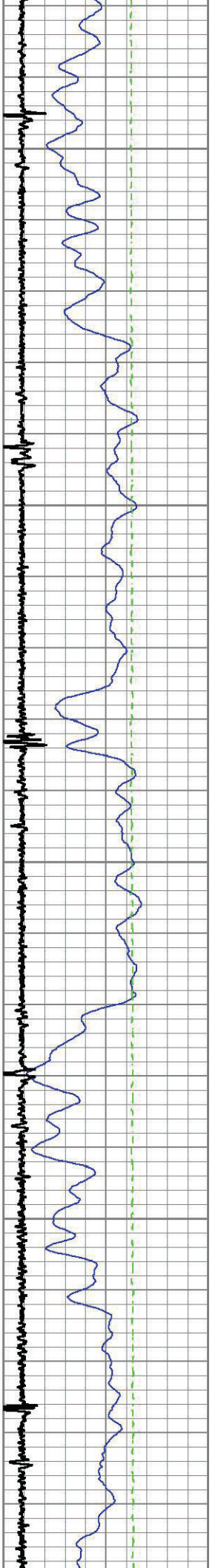


7200

7100



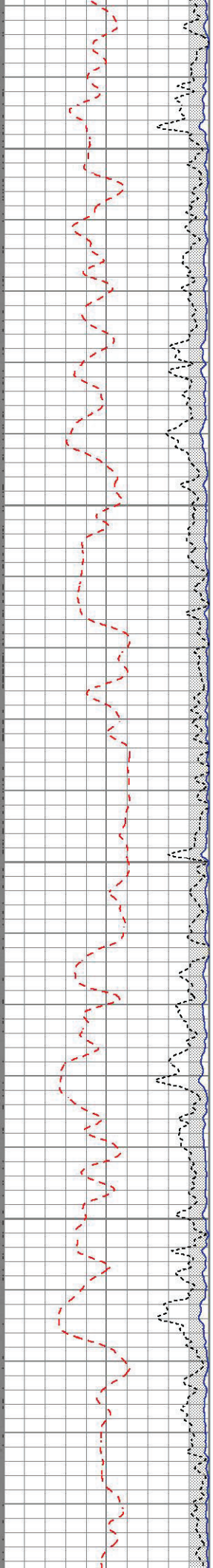
7000

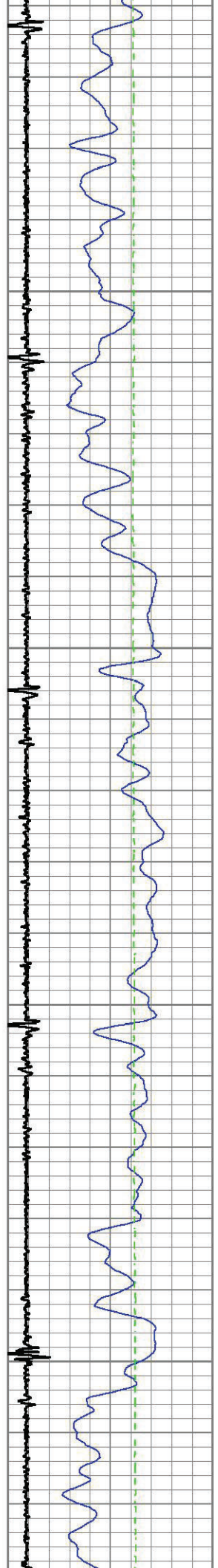




7400



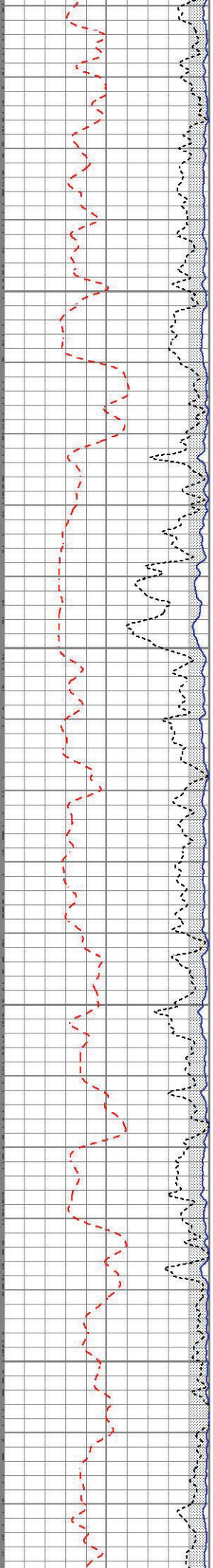
7300

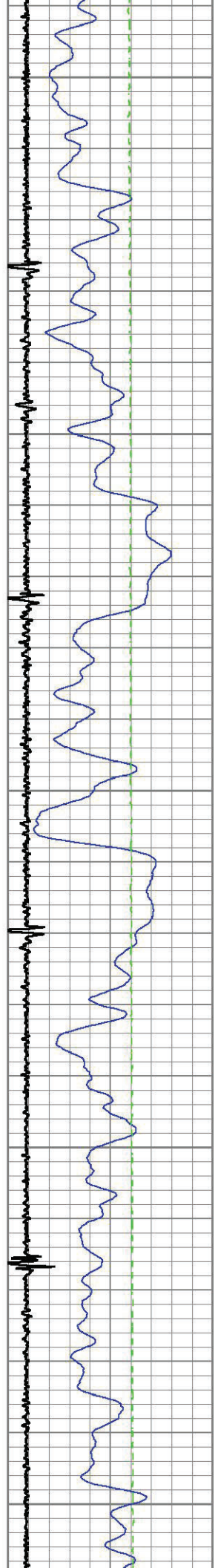




7600



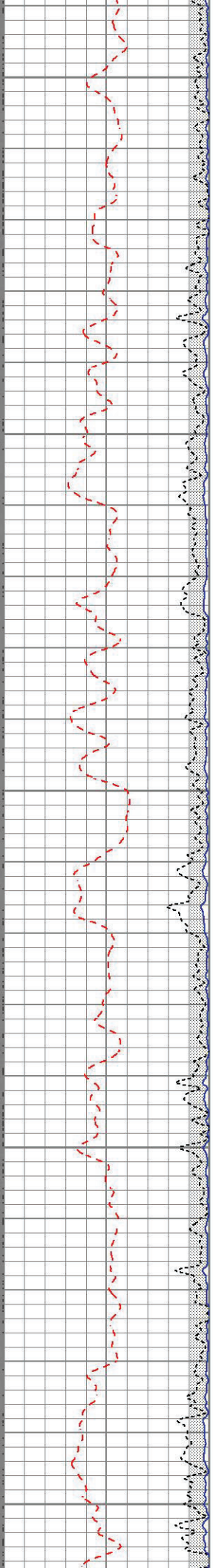
7500

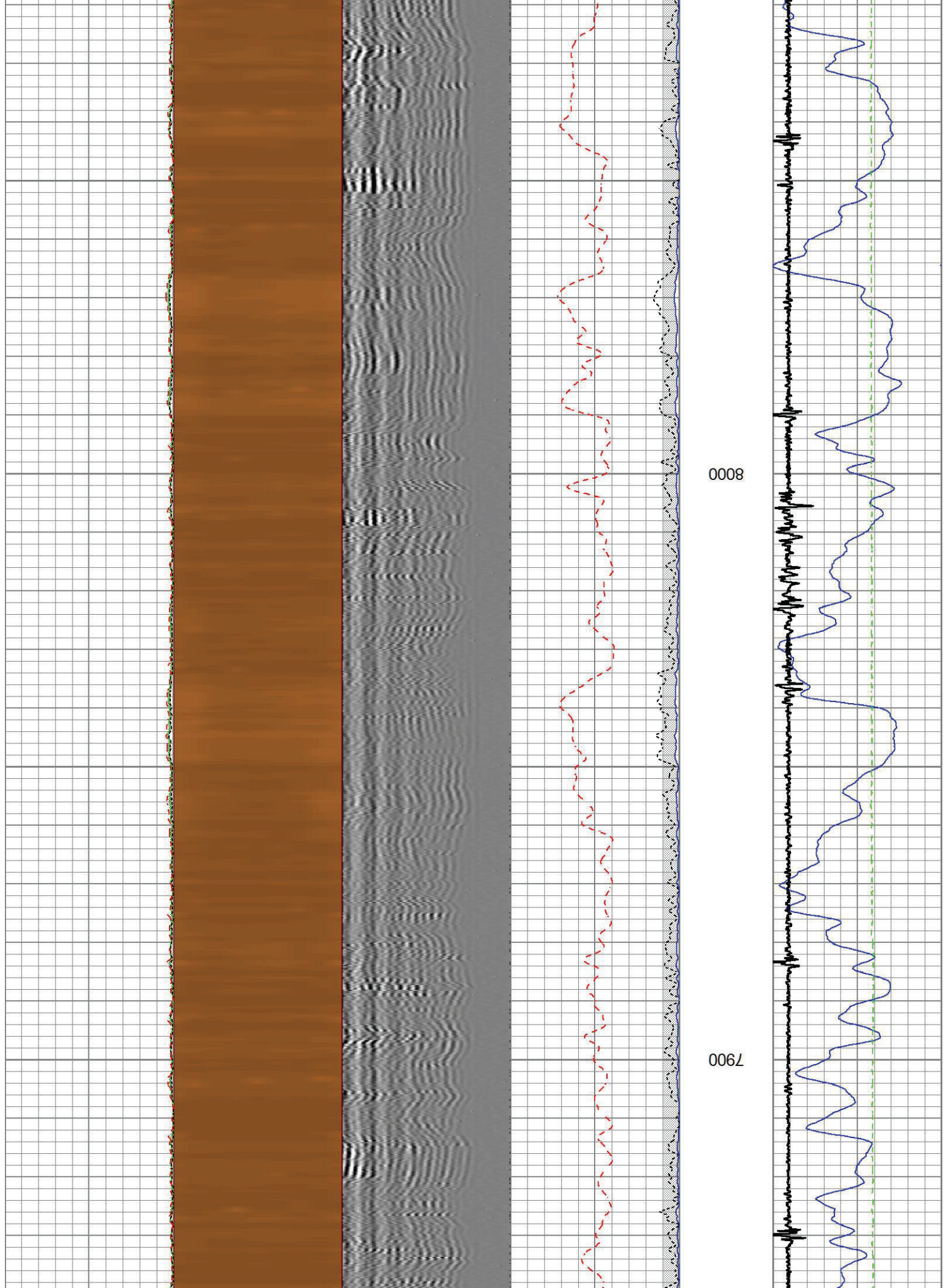


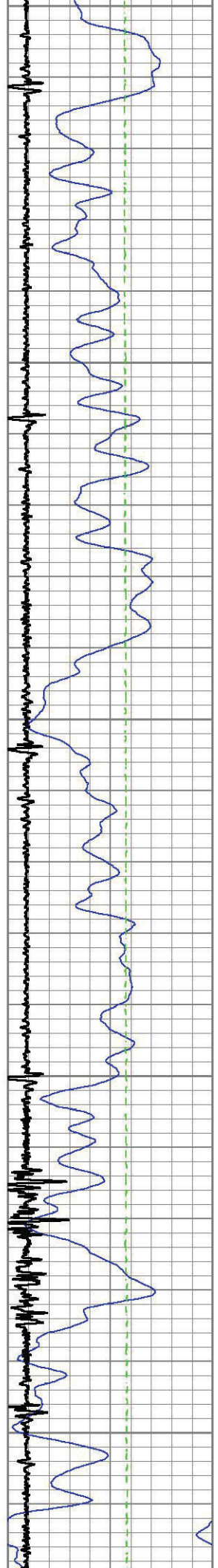


7800



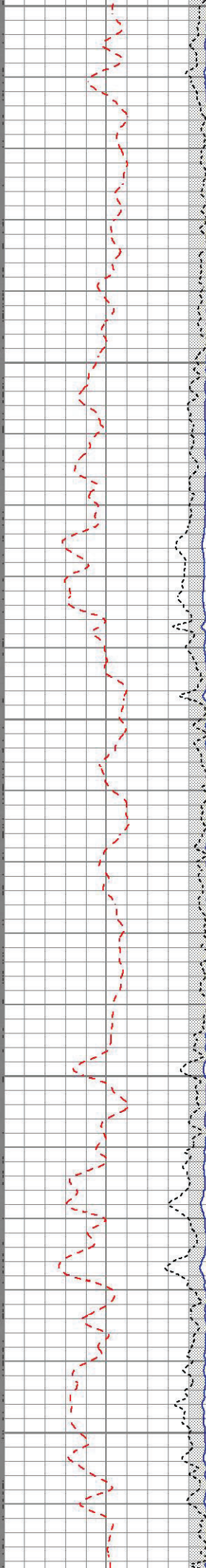
7700

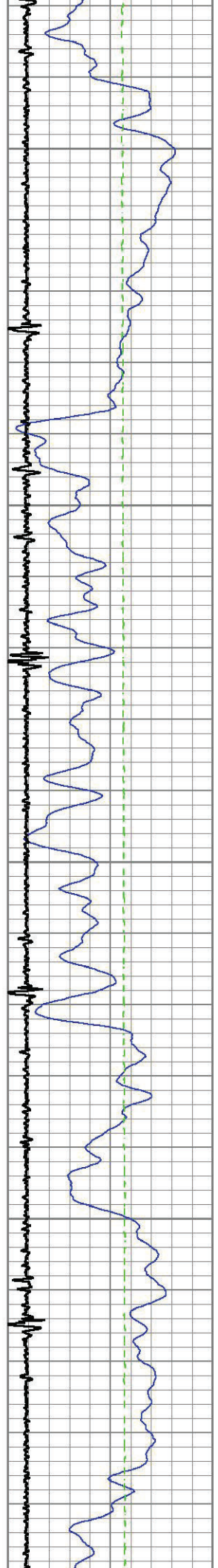








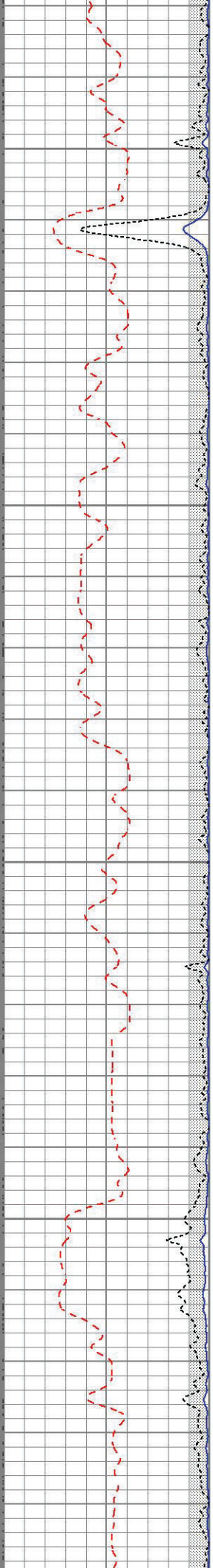
8300
8200
8100

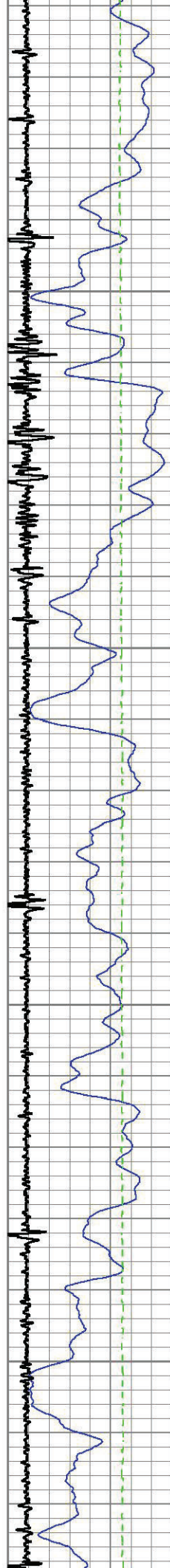




8500



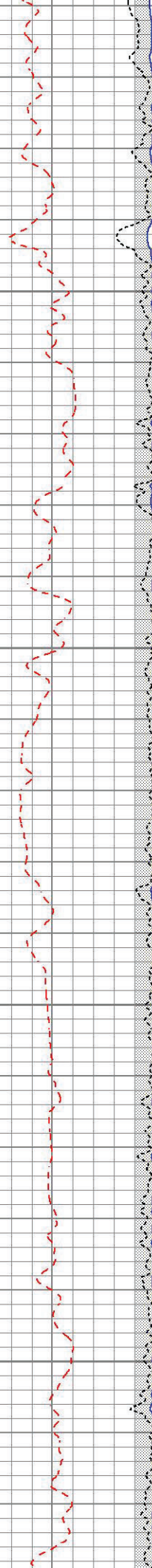
8400

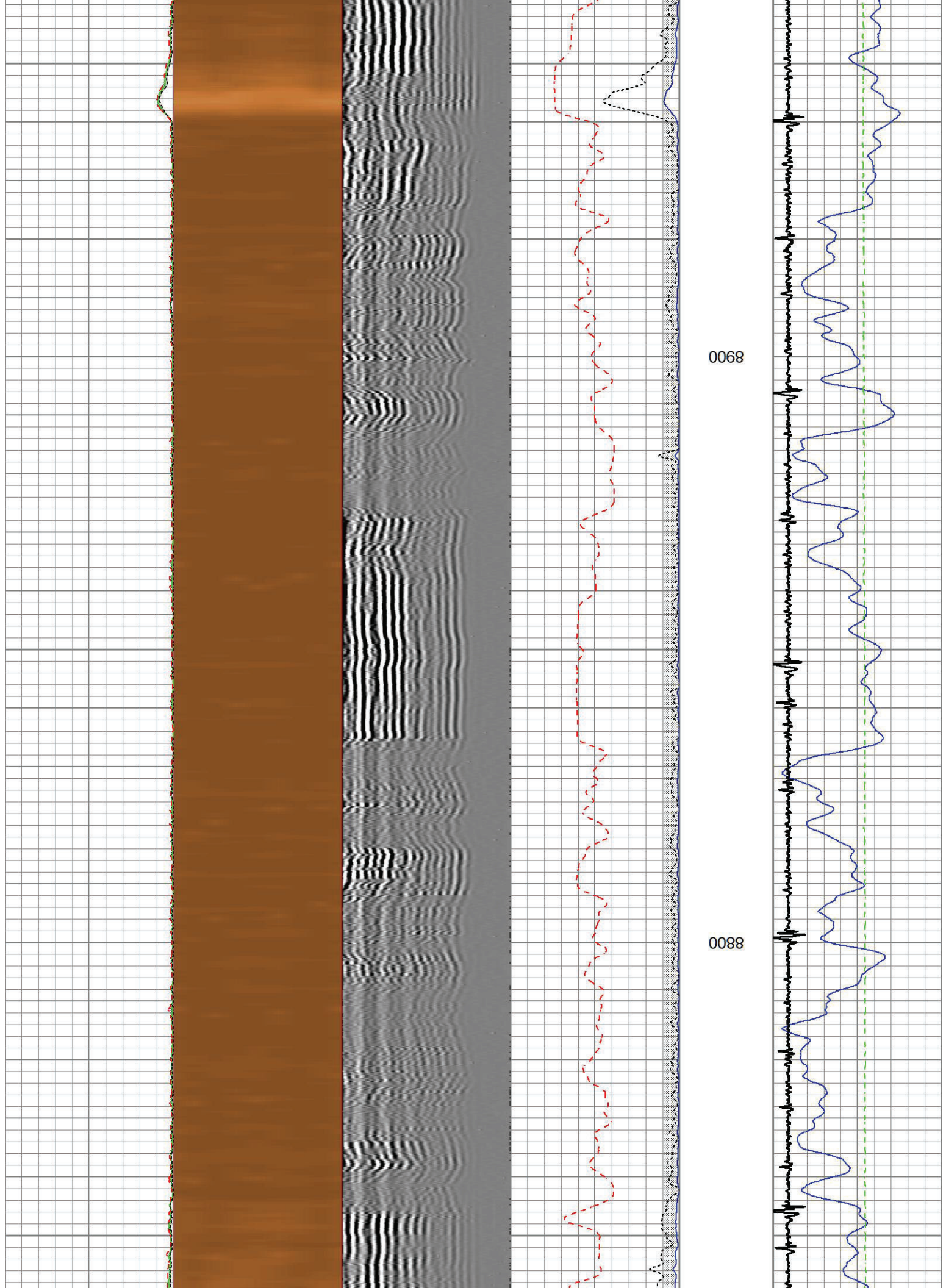


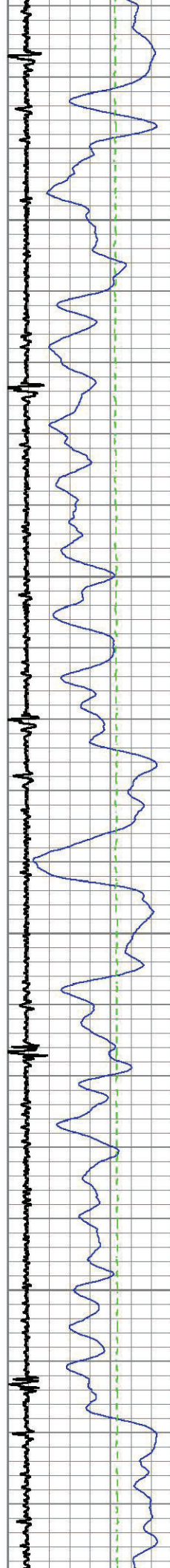


8700

0098



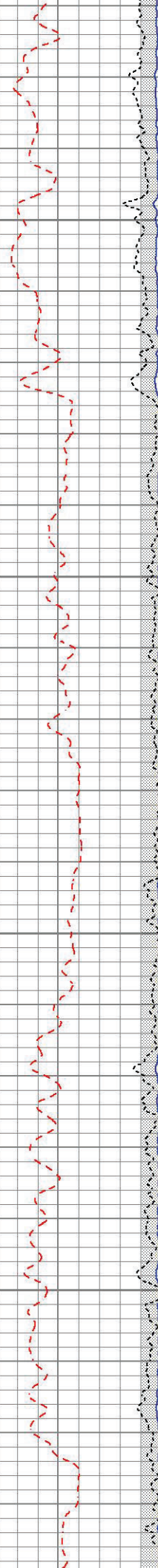


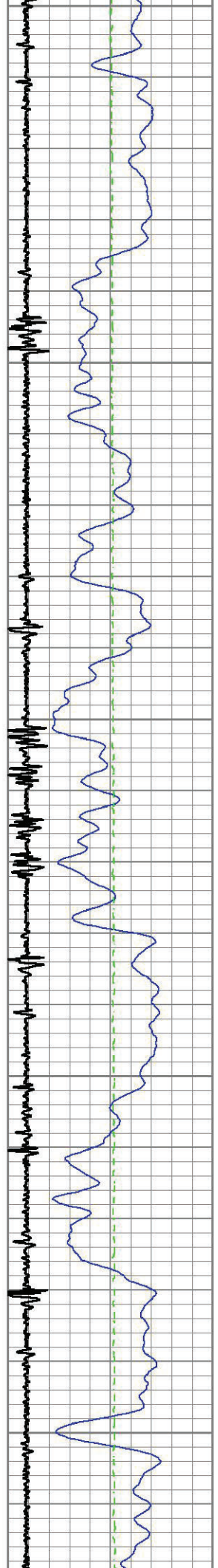




9100

0006



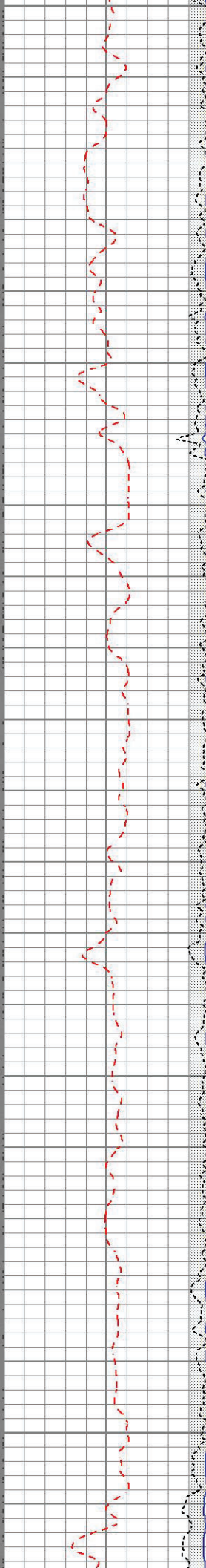





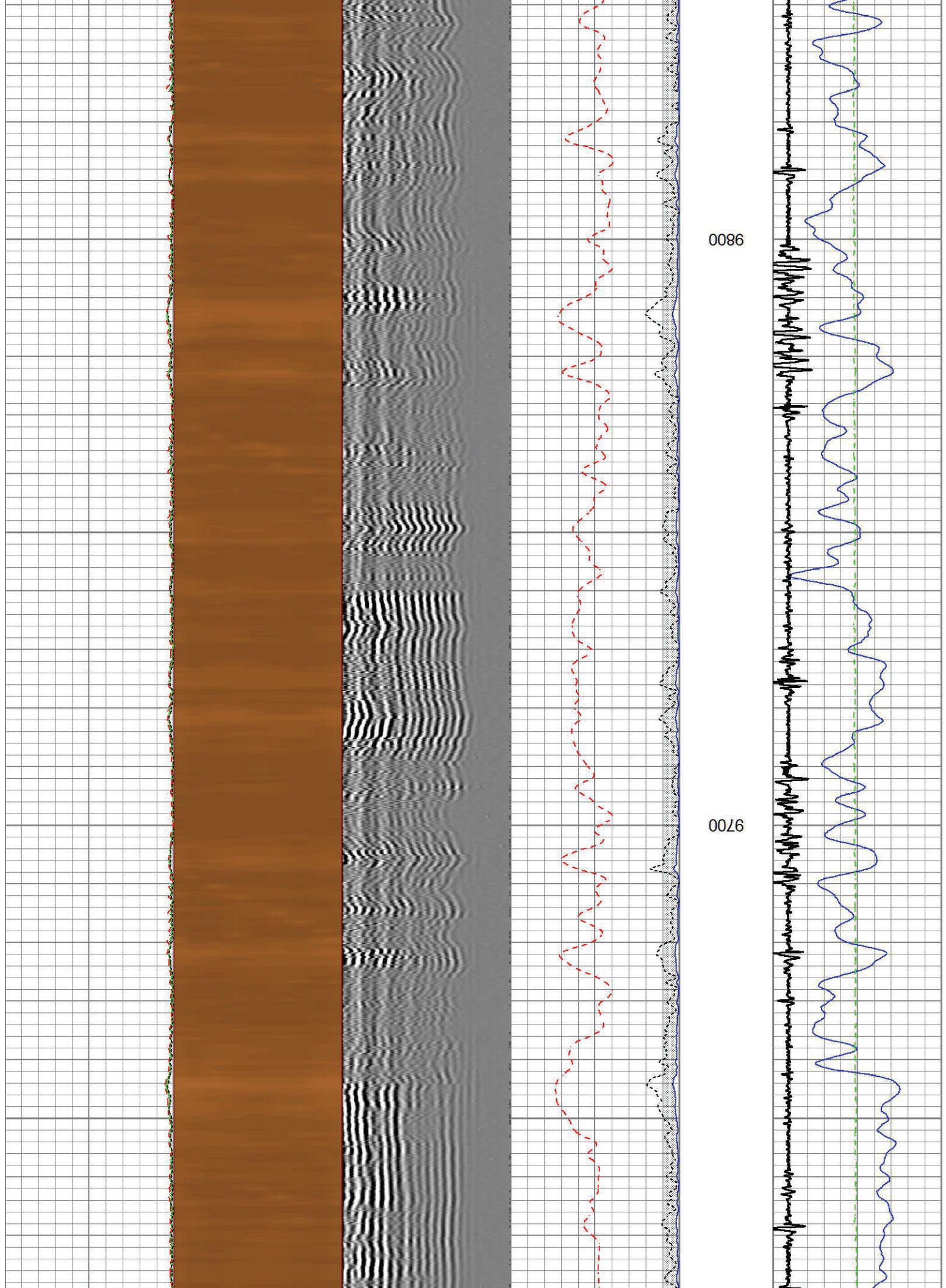
9400

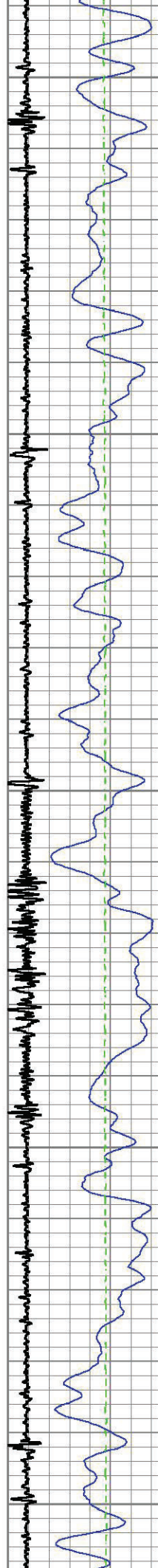
9300

9200




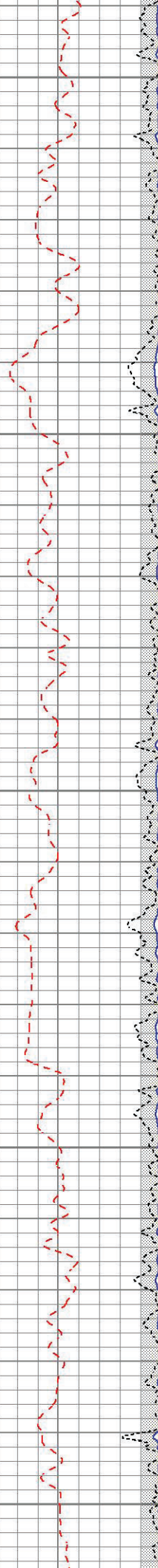


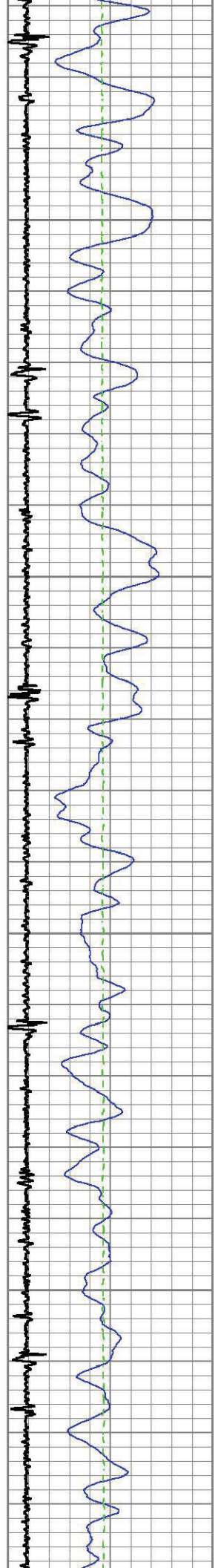




10000



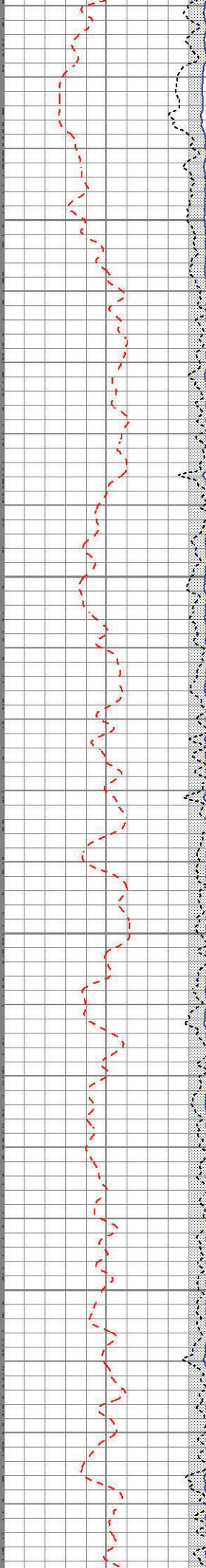
0066





10200



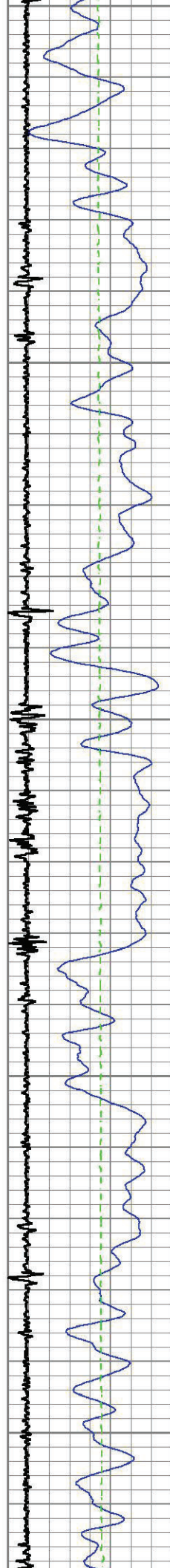
10100

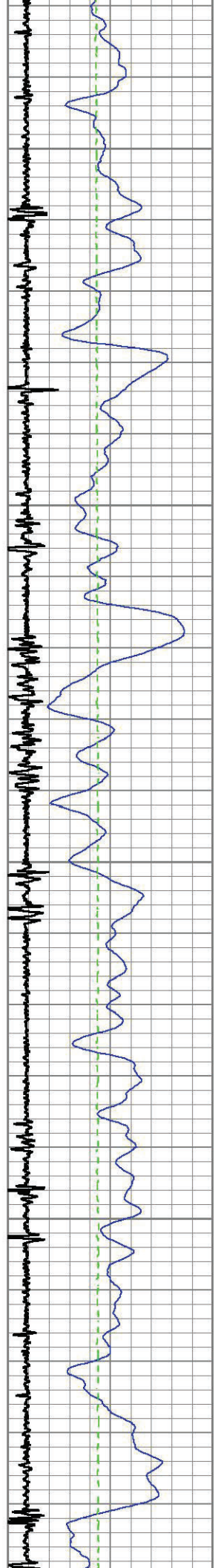


10500

10400



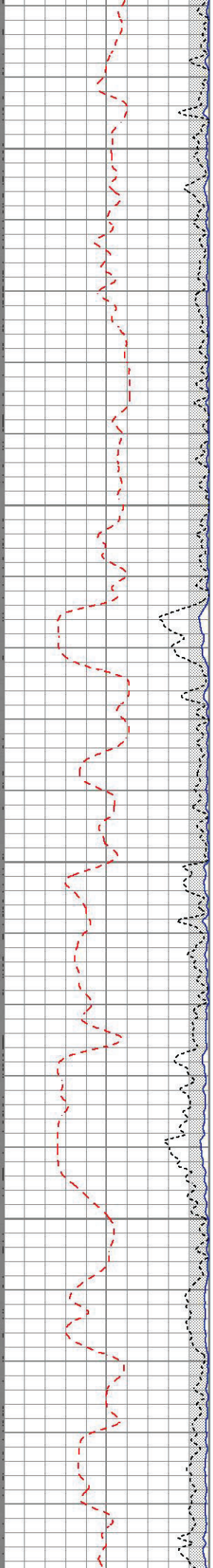
10300

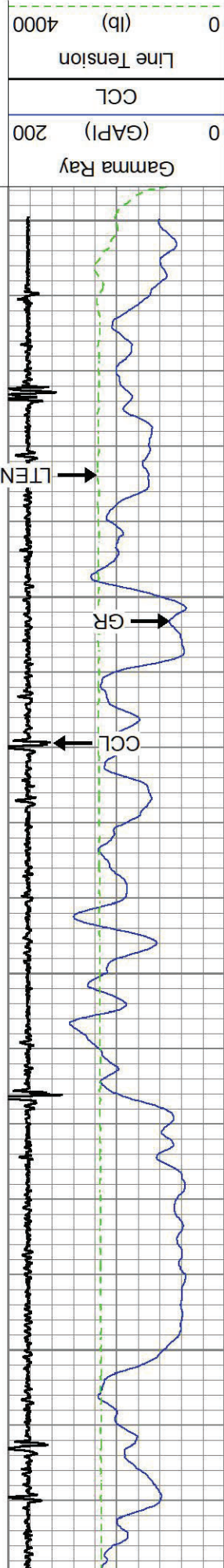




10700

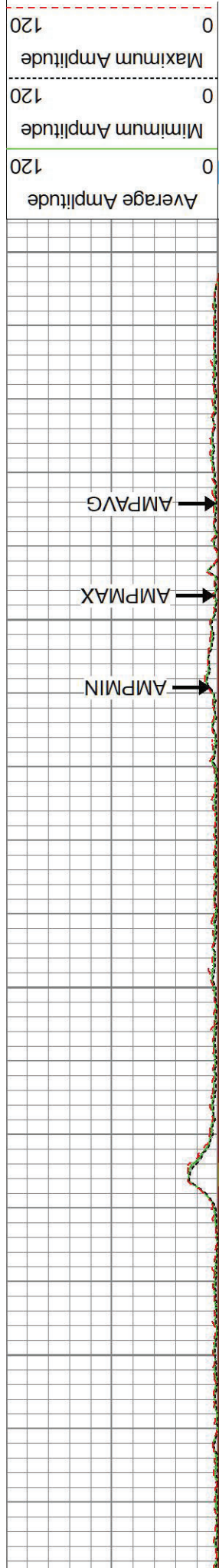

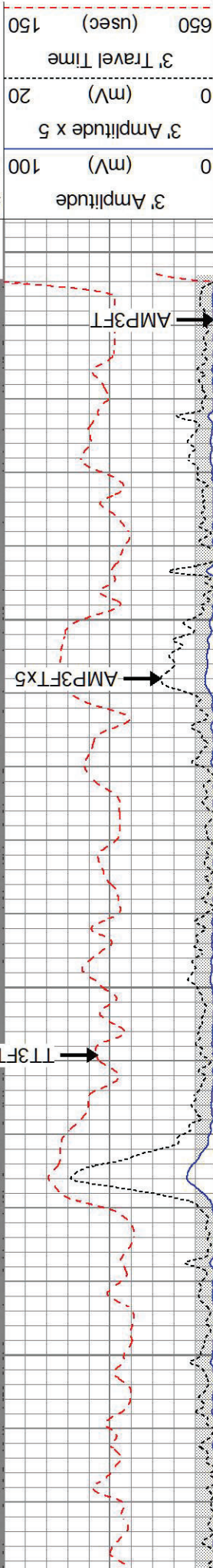
10600






10900


10800



Database File
 tep_nr 343-4_rcbl_5-24-22.db
 Dataset Pathname
 repeat
 Presentation Format
 twgrcb
 Dataset Creation
 Tue May 24 14:48:38 2022
 Charted by
 Depth in Feet scaled 1:240

Gamma Ray		3' Amplitude		5' Variable Density Log		Sector Map		Average Amplitude	
0	(GAPI) 200	CCL	0	(mV) 100	0	200	(usec) 1200	0	120
Line Tension		3' Amplitude x 5						Minimum Amplitude	
0	(lb) 4000	0	(mV) 20	0	200			0	120
		3' Travel Time						Maximum Amplitude	
		650	(usec) 150					0	120





Calibration Report		Gamma Ray Calibration Report		Type / Serial:	GCT_C3 / FW1307-37
Database File	tep_nr 343-4_rcbl_5-24-22.db	Dataset Pathname	main	Dataset Creation	Tue May 24 14:54:08 2022

SHOP CALIBRATION				Tue May 24 14:39:26 2022			
Units	Background	89.1	Counts/Sec.	Gain	Offset	Jig	cps
	Calibrator	501.8		0.8756			
PRIMARY VERIFICATION							
Background	50.8	Calibrator	201.8	Difference	150.9	GAPI	cps
BEFORE SURVEY VERIFICATION							
Background	0.0	Calibrator	0.0	Difference	0.0	GAPI	cps
AFTER SURVEY VERIFICATION							
Background	0.0	Calibrator	0.0	Difference	0.0	GAPI	cps
Mon May 16 15:20:14 2022							

Calibrator	0.0	Difference
cps	0.0	GAPI

Segmented Cement Bond Log Calibration Report		
Serial Number:	FW1312-30	
Tool Model:	Probe275acc	
Calibration Casing Diameter:	4.500	in
Calibration Depth:	33.000	ft

Master Calibration, performed Tue May 24 14:03:35 2022:		
Raw (v)	Calibrated (mv)	Results
Zero	Cal	Gain
Zero	Zero	Offset
Cal	Cal	Offset
0.004	0.000	110.295
0.740	0.000	-0.431
CAL	81.196	
5'	0.000	116.820
SUM	81.196	-0.471
S1	0.000	136.793
S2	0.000	136.148
S3	0.000	135.760
S4	0.000	134.637
S5	0.000	136.449
S6	0.000	135.427
S7	0.000	137.443
S8	0.000	-0.621
Internal Reference Calibration, performed (Not Performed):		
Raw (v)	Calibrated (v)	Results
Zero	Cal	Gain
Zero	Zero	Offset
Cal	Cal	Offset
0.000	0.001	1.000
0.000	0.749	0.000
CAL		

Air Zero Calibration, performed Tue May 24 14:03:54 2022:		
Raw (v)	Calibrated (v)	Results
Zero	Zero	Offset
Zero	Zero	Offset
0.004	0.000	-0.000
5'	0.000	-0.002
SUM		
S1	0.000	-0.000
S2	0.000	-0.001
S3	0.000	-0.001
S4	0.000	0.001
S5	0.000	0.000
S6	0.000	-0.000
S7	0.000	0.000
S8	0.000	0.001
Inclinometer Calibration Report		

Performed:	(Not Performed)	
X Accelerometer	Low Read.	High Read.
Y Accelerometer	Low Read.	High Ref.
	0.00	1.00
	0.00	gee



Company
Well

Terra Energy Partners, LLC
Federal NR 343-4

Field

Rulison

County

Garfield

State

Colorado

Country

USA

Dataset:
Total length:
Total weight:
O.D.:

tep_nr 343-4_rcbl_5-24-22.db: field/well/run1/mainp
13.52 ft
180.00 lb
3.25 in