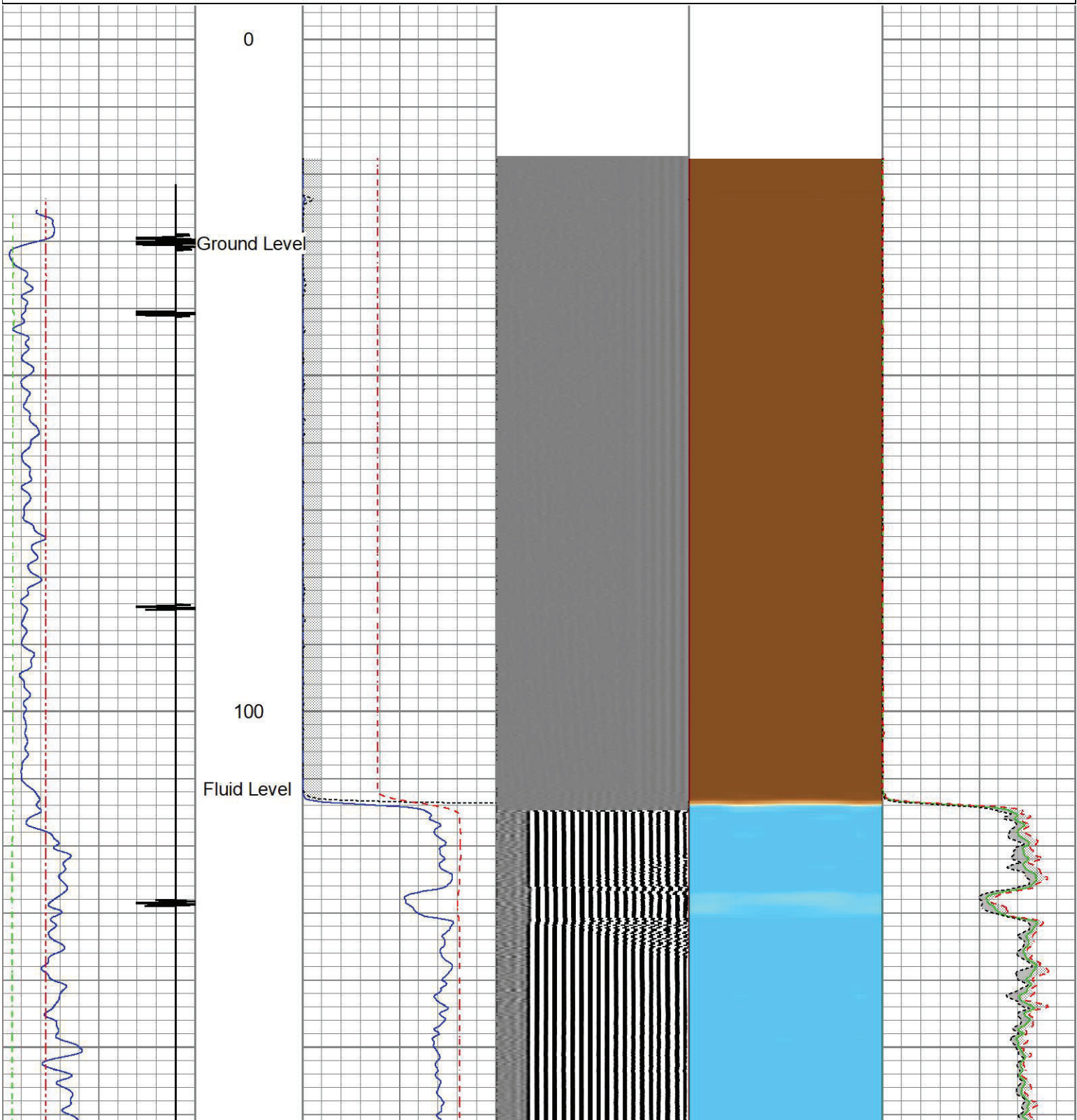
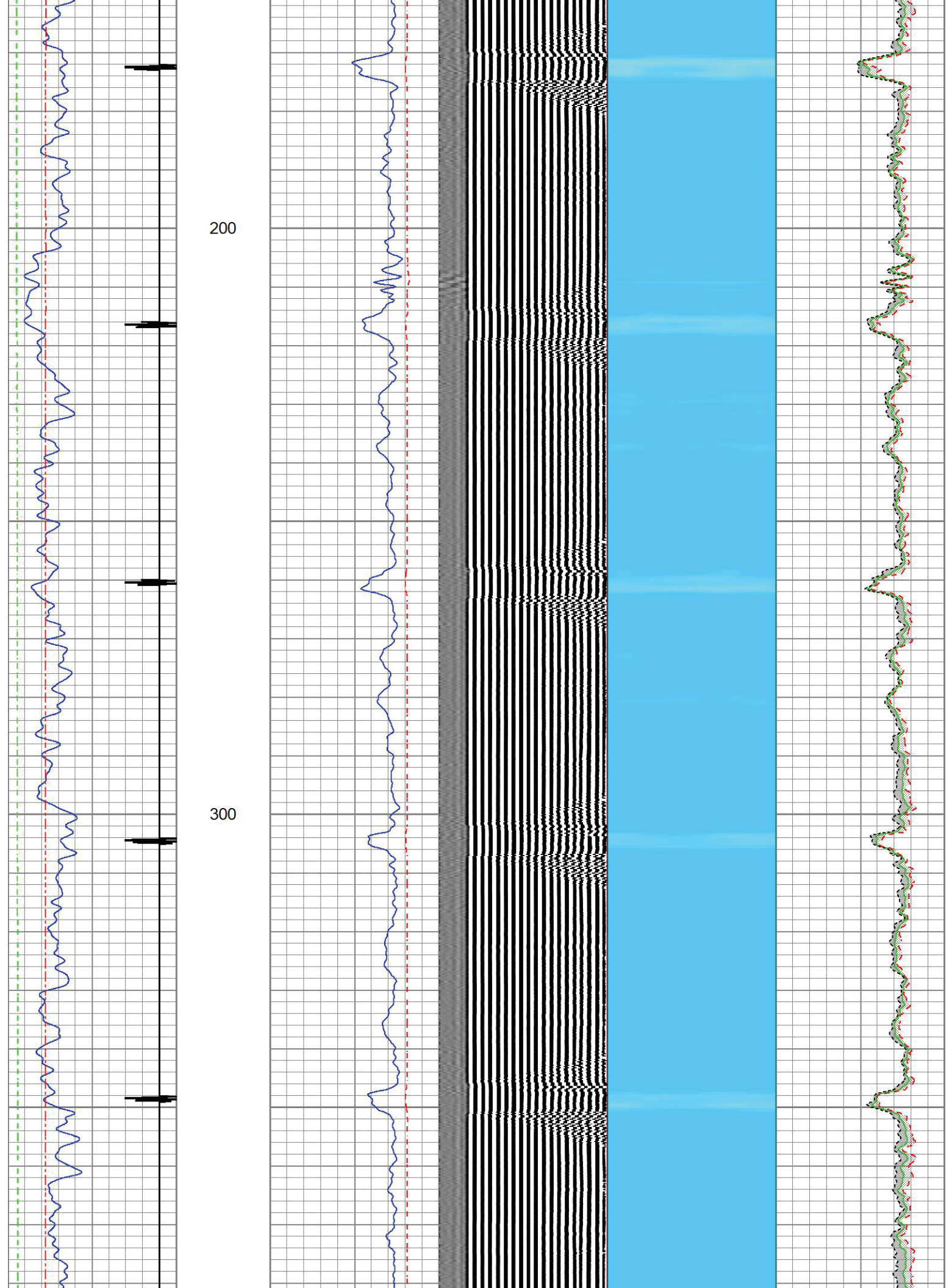


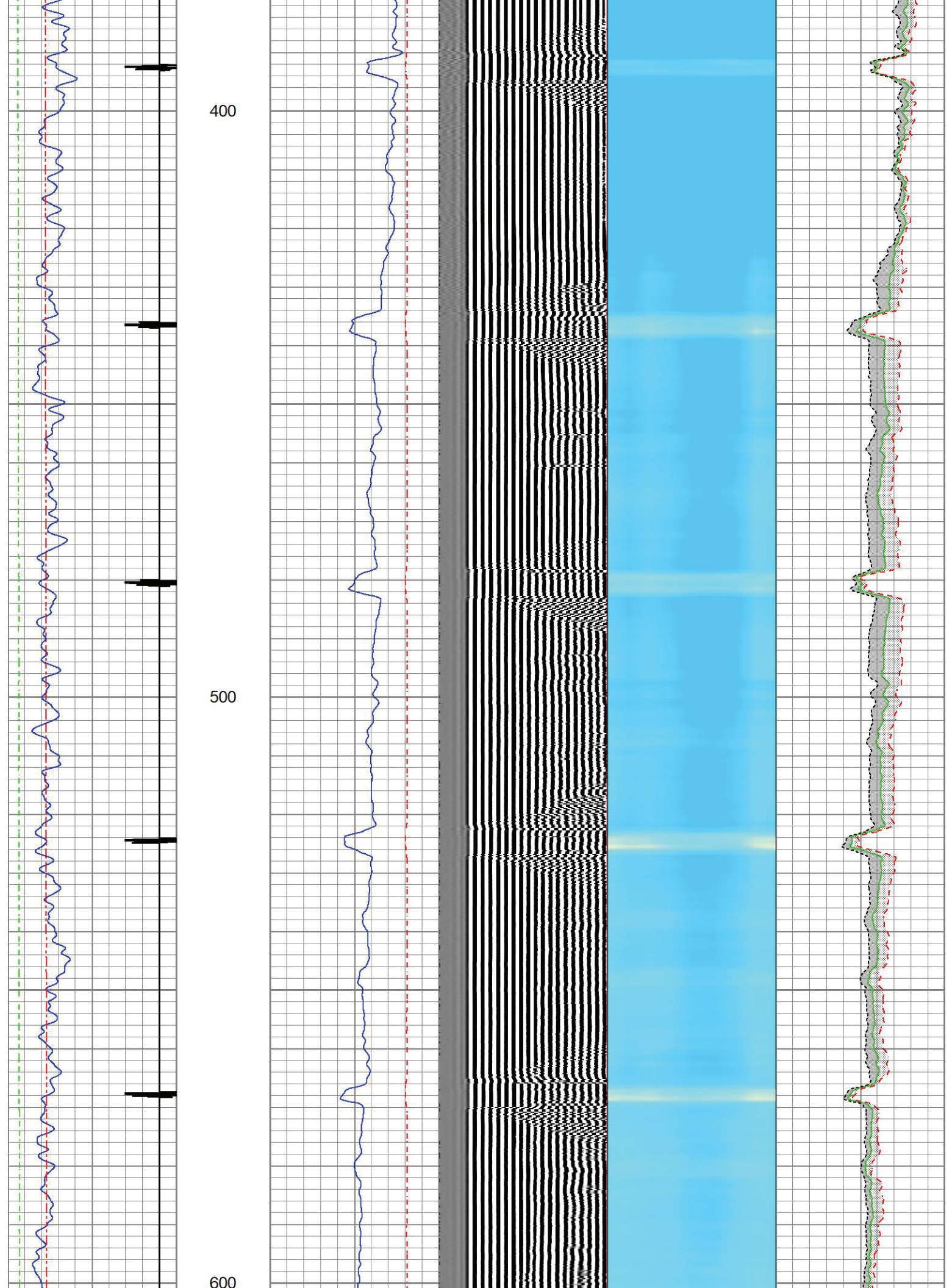


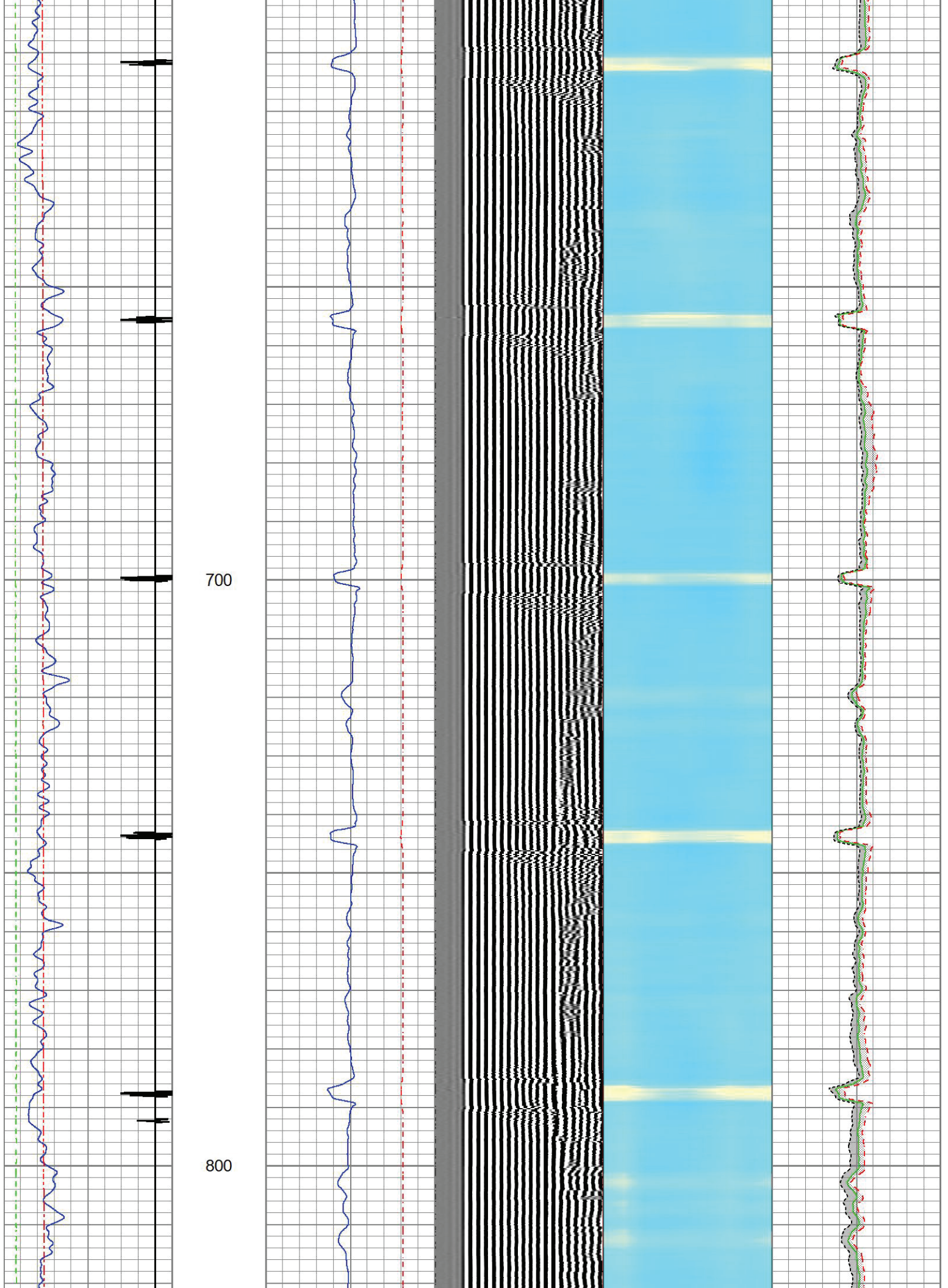
Database File tep_nr 32-4_rcbl_8-30-22.db
Dataset Pathname main
Presentation Format twgrcbl
Dataset Creation Tue Aug 30 11:23:20 2022
Charted by Depth in Feet scaled 1:240

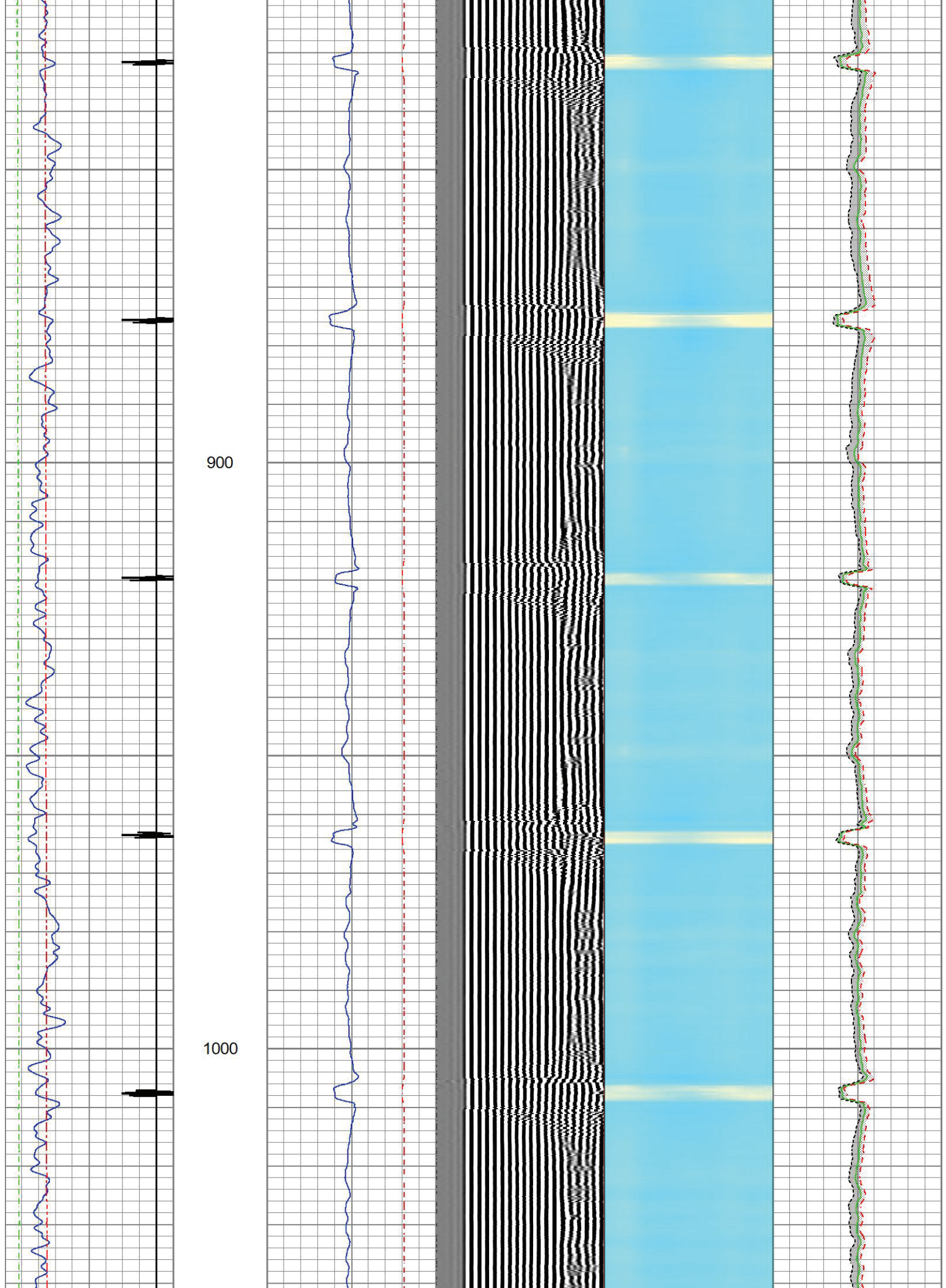
Gamma Ray 0 (GAPI) 200	3' Amplitude 0 (mV) 100	5' Variable Density Log 200 (usec) 1200	Sector Map	Average Amplitude 0 120
Line Tension 0 (lb) 4000	3' Amplitude x 5 0 (mV) 20			Minimum Amplitude 0 120
Temp (degF) 300	3' Travel Time 650 (usec) 150			Maximum Amplitude 0 120
-9 CCL 1				

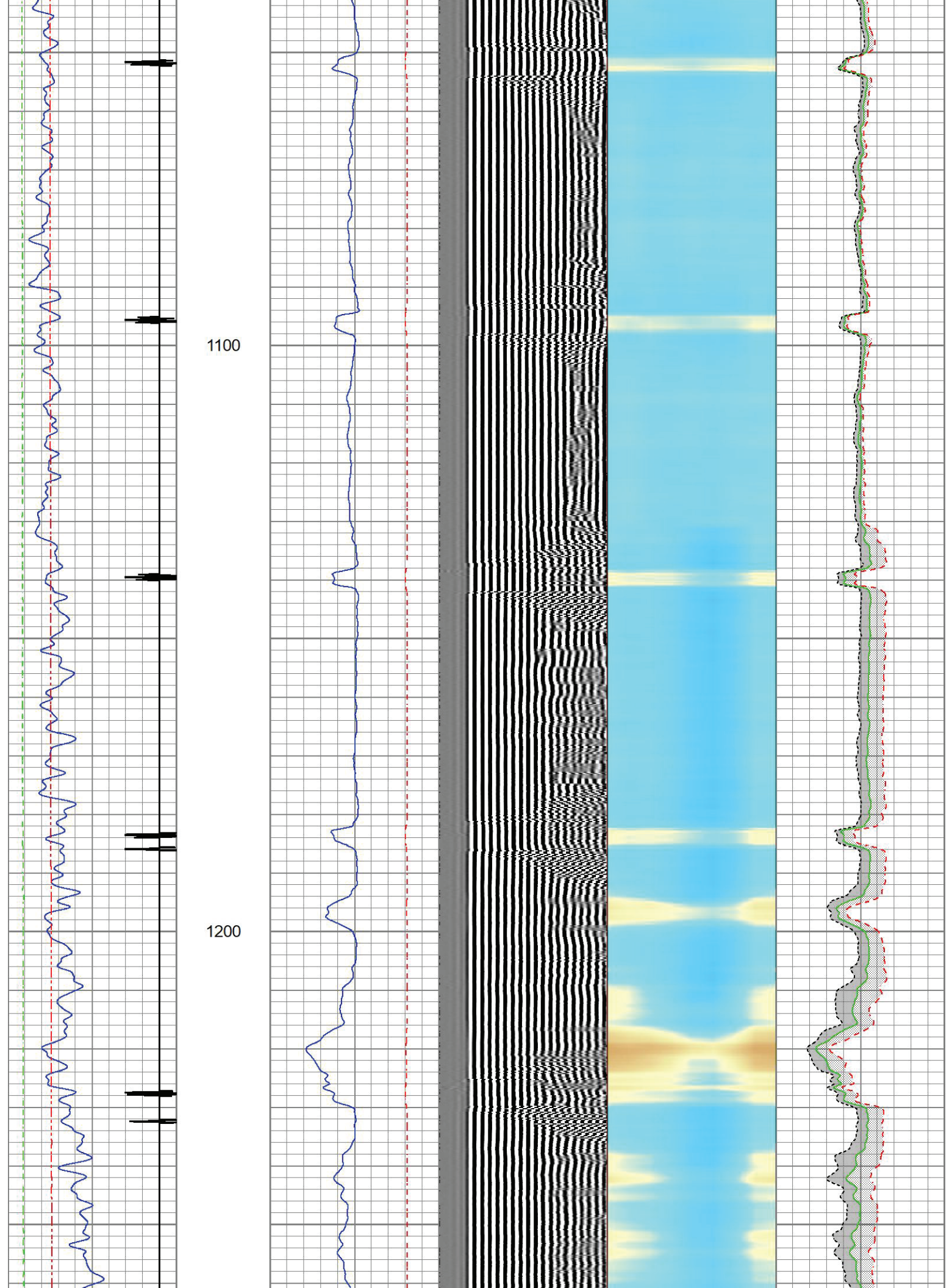


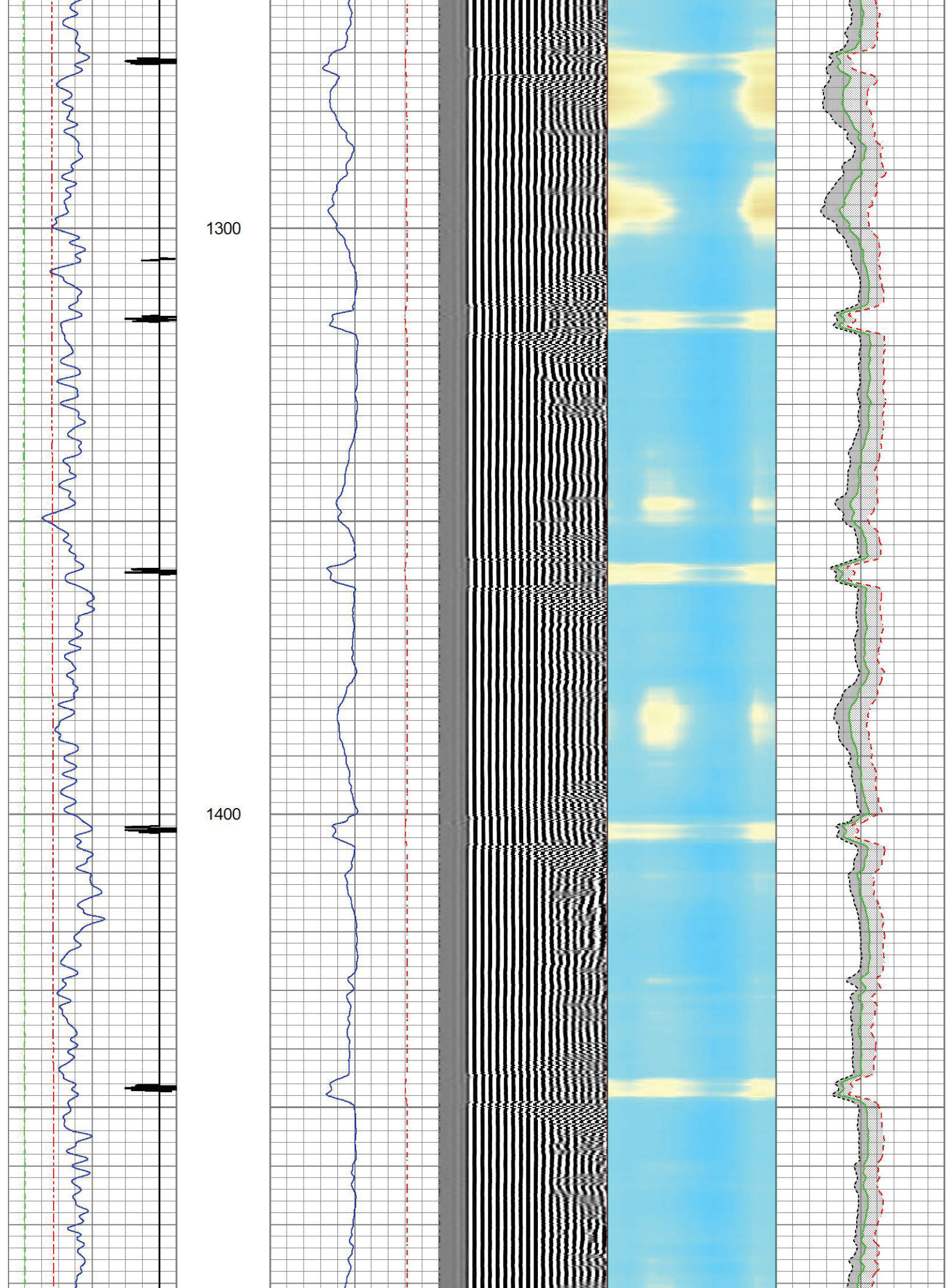


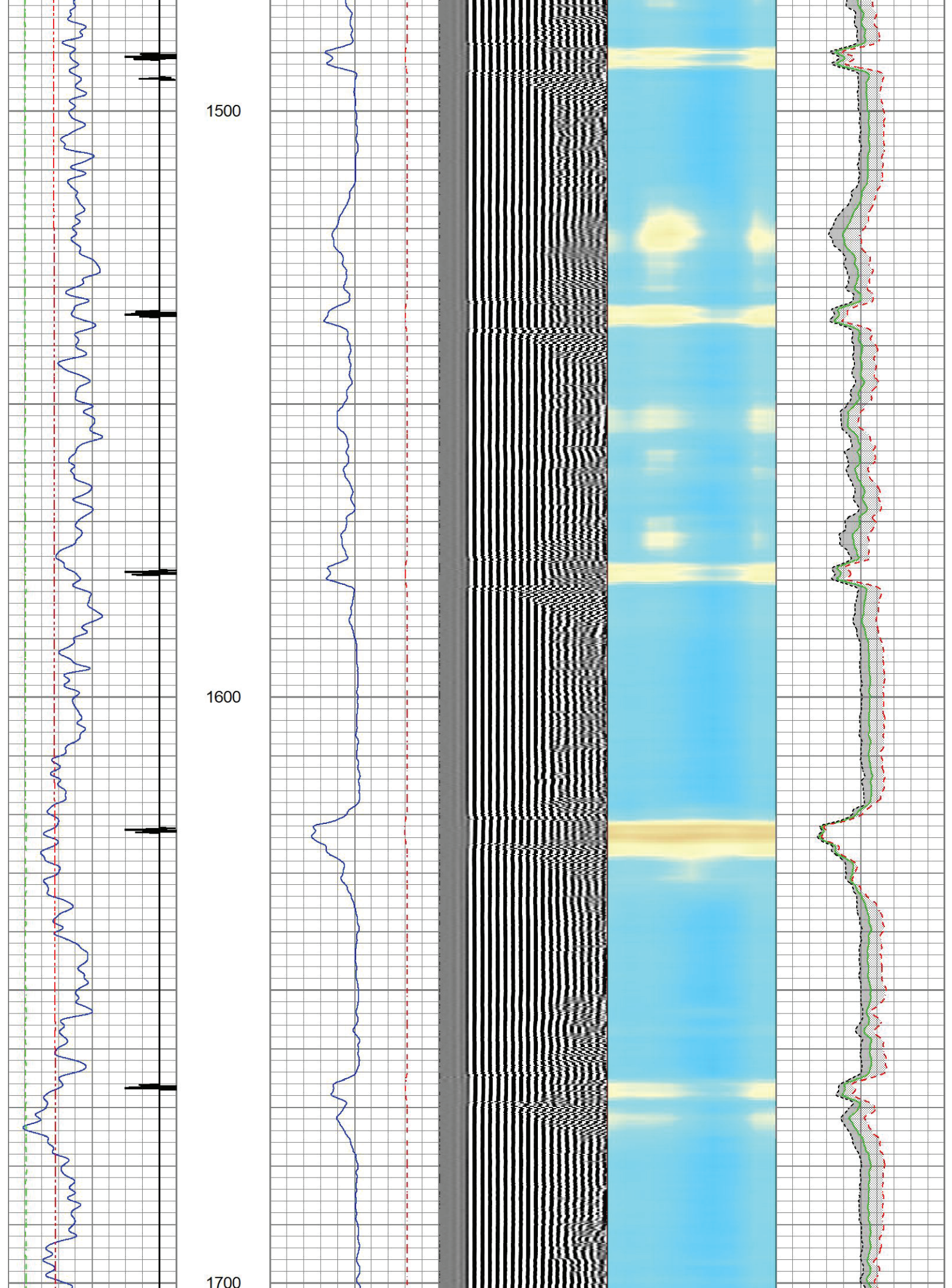


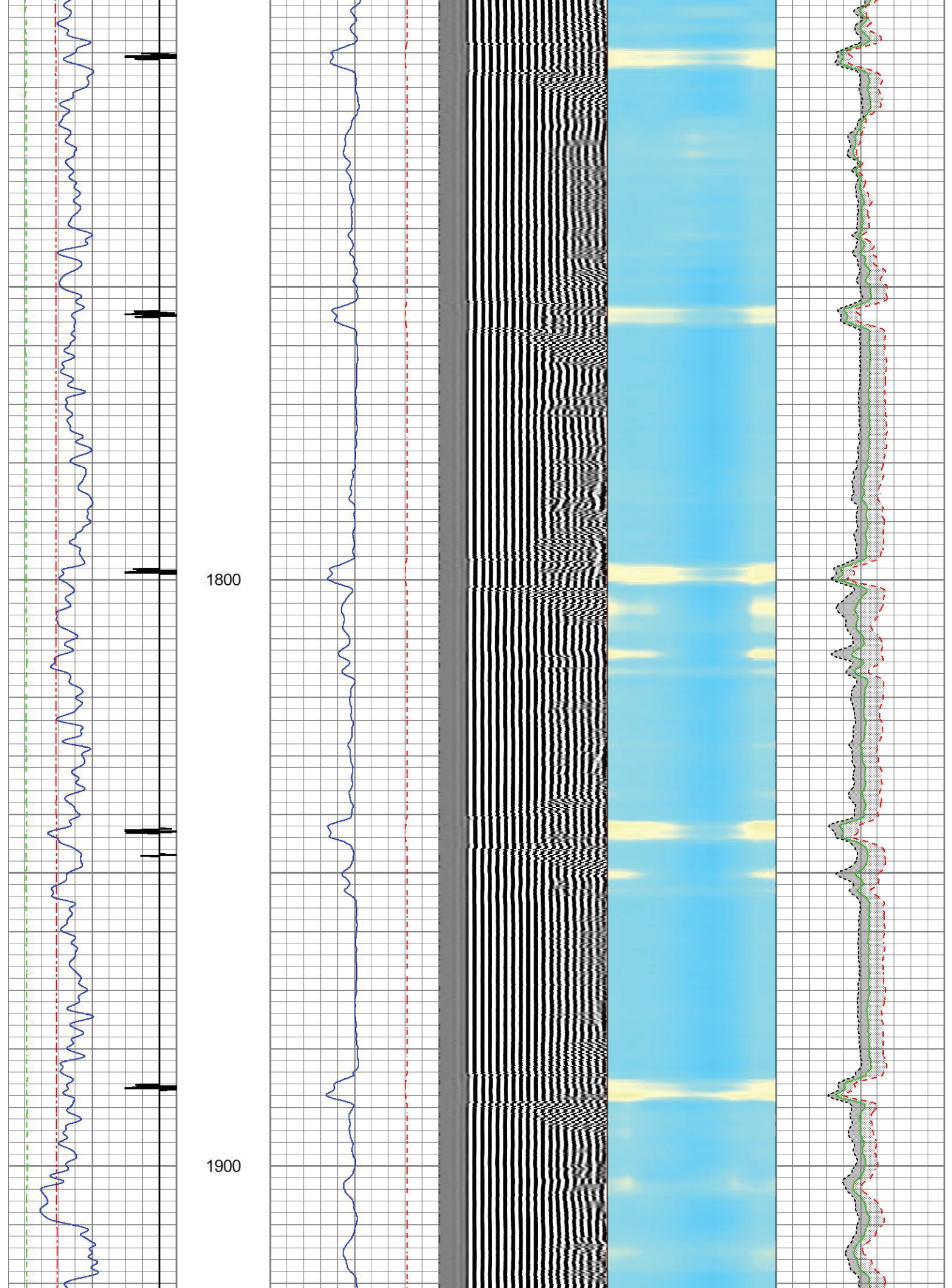


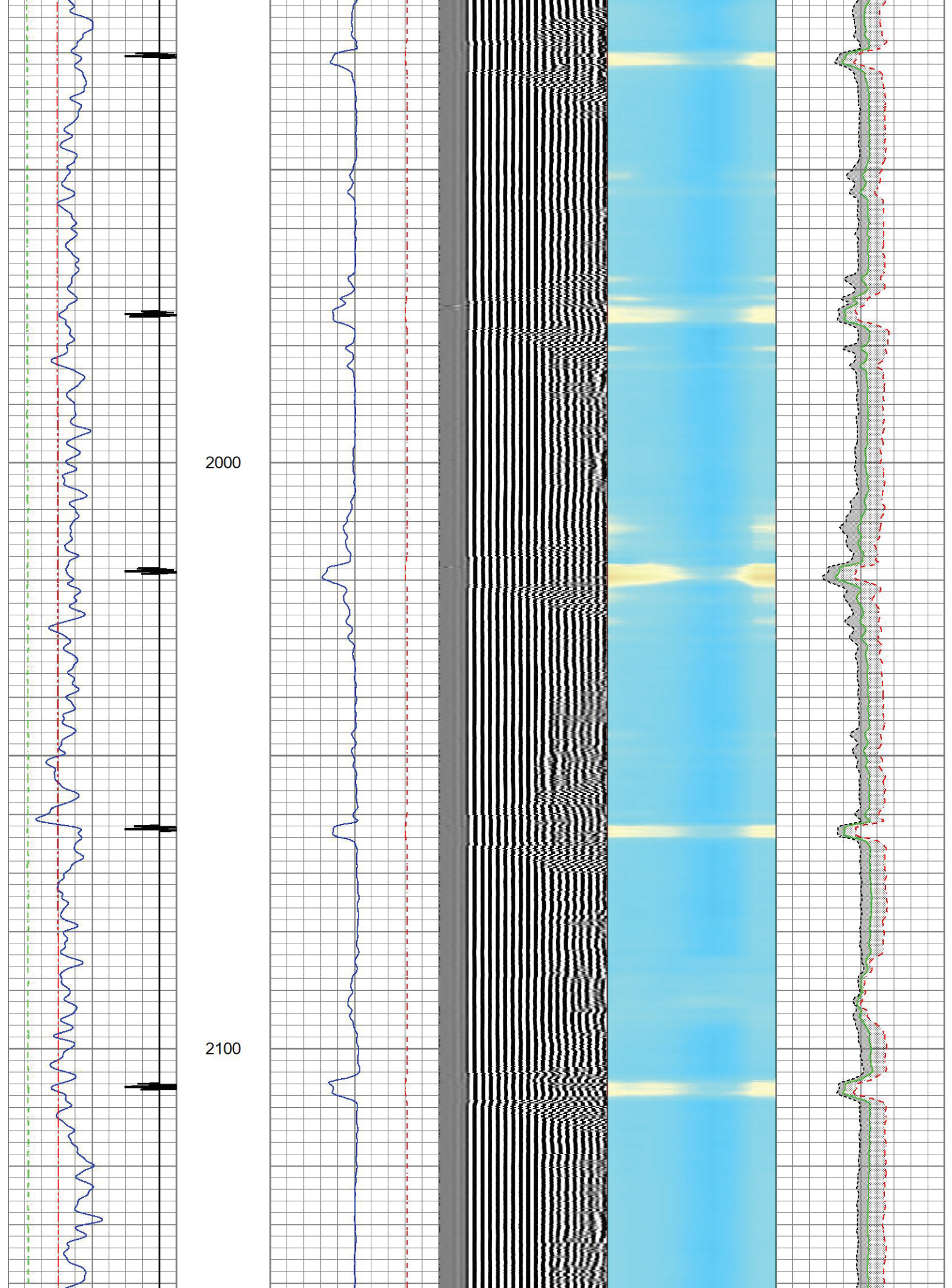


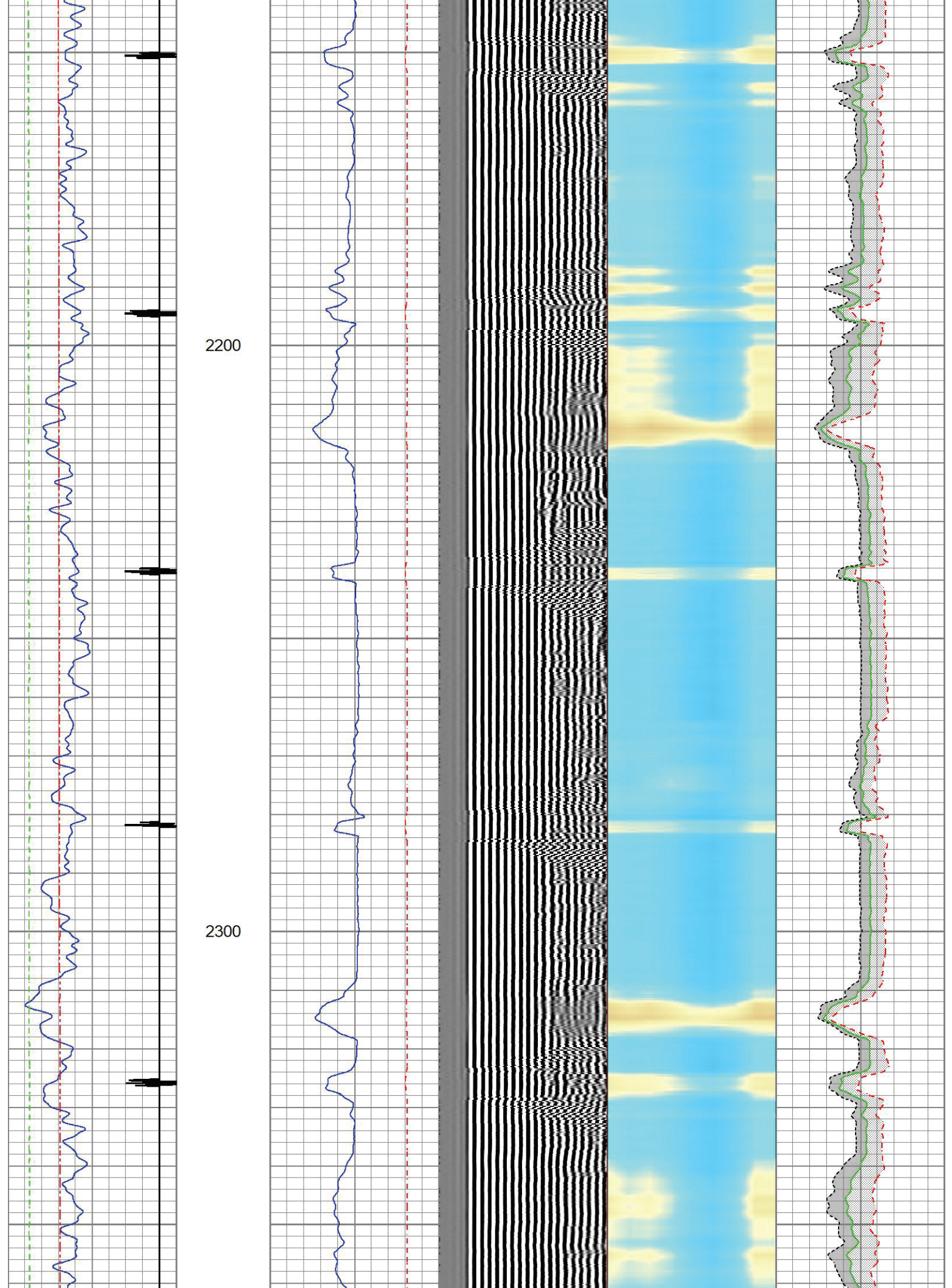


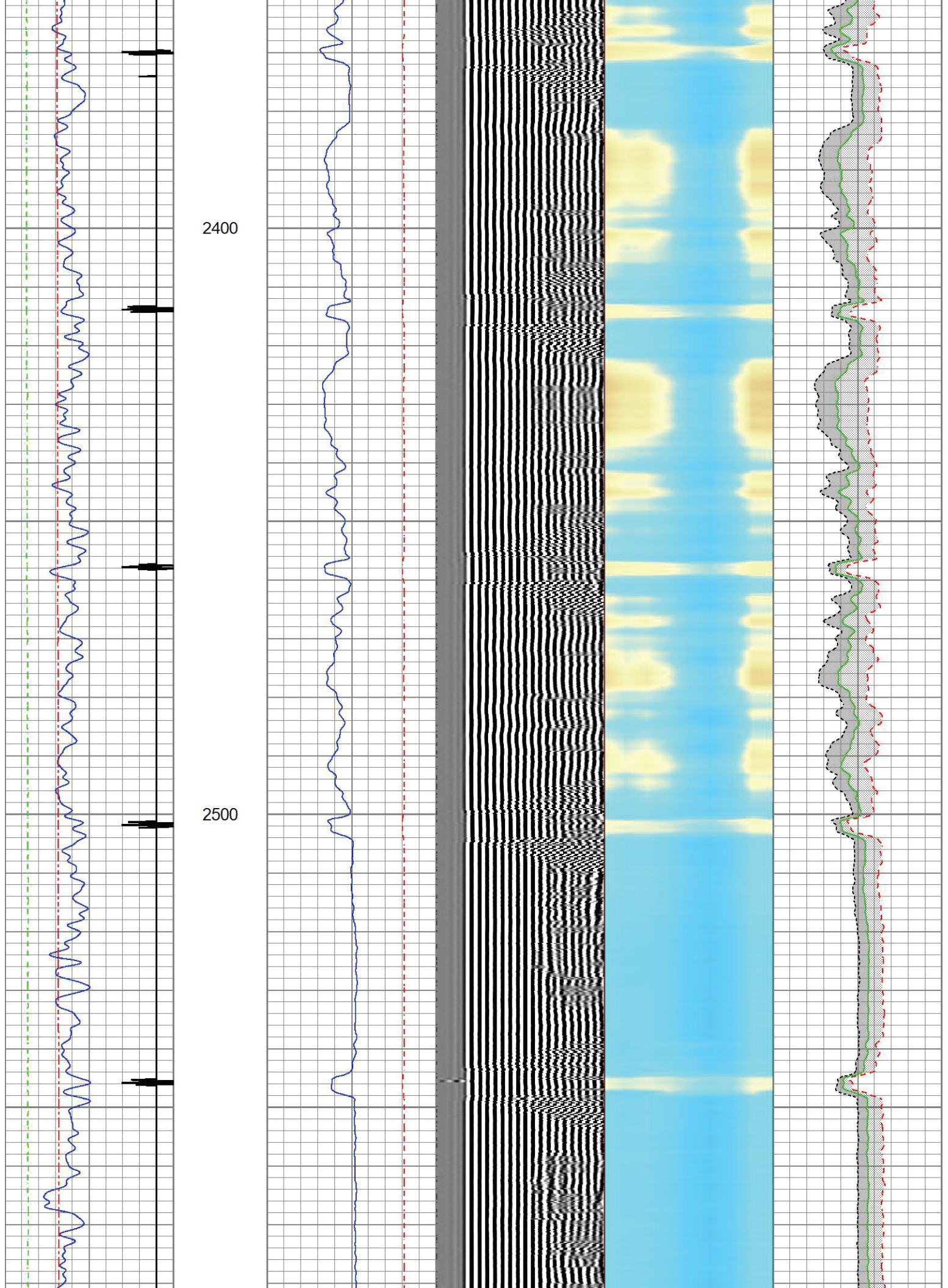


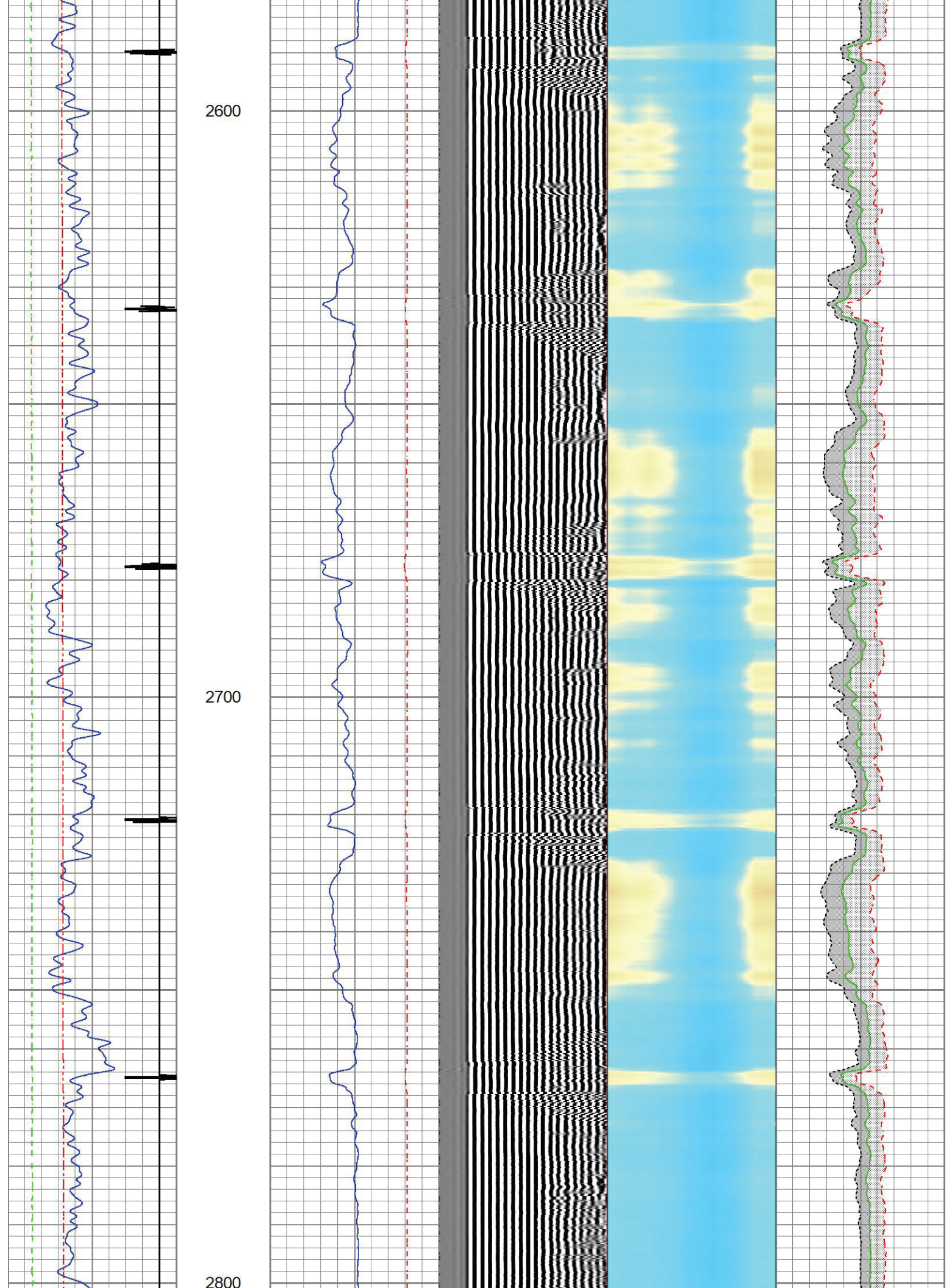


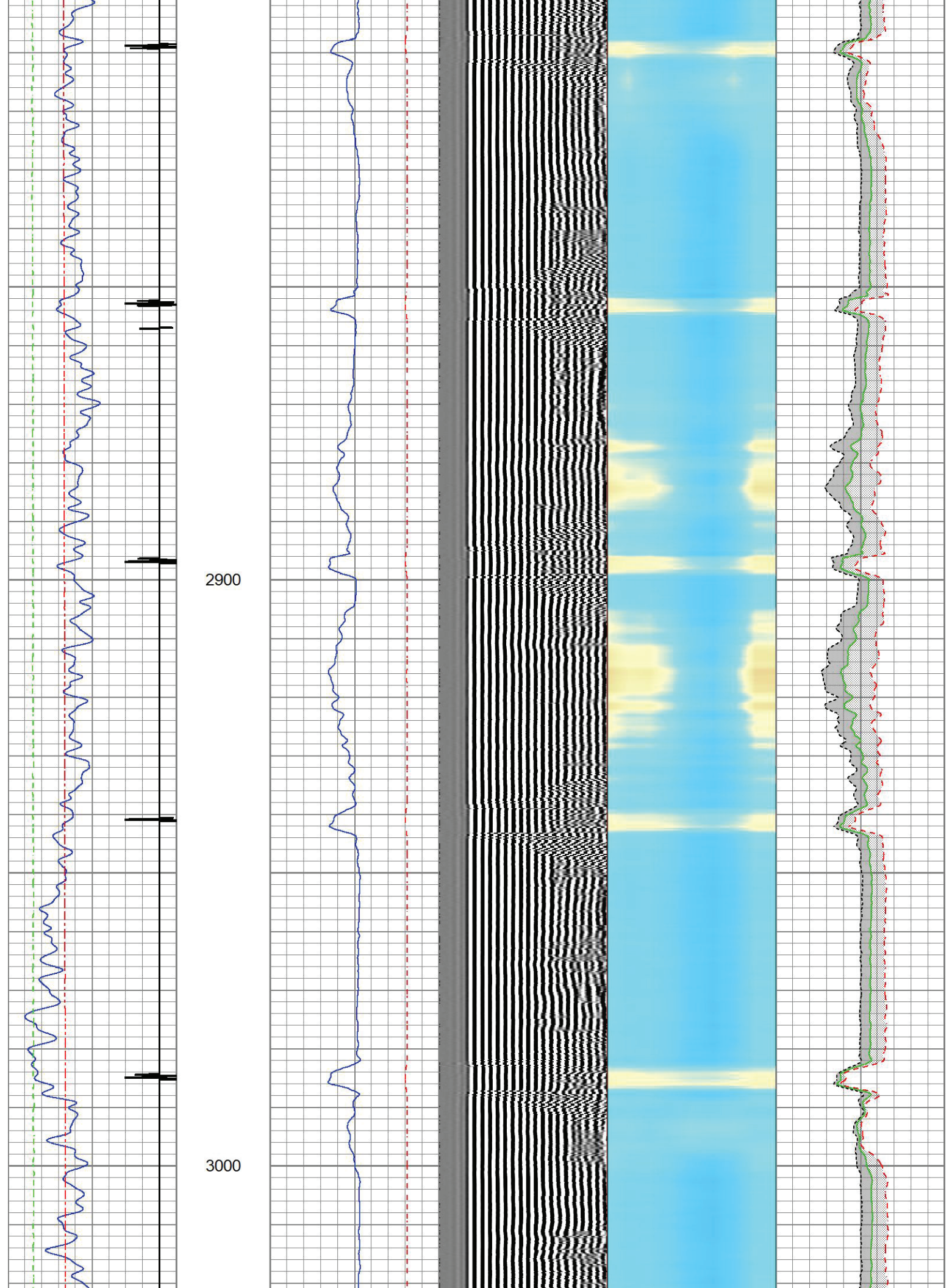


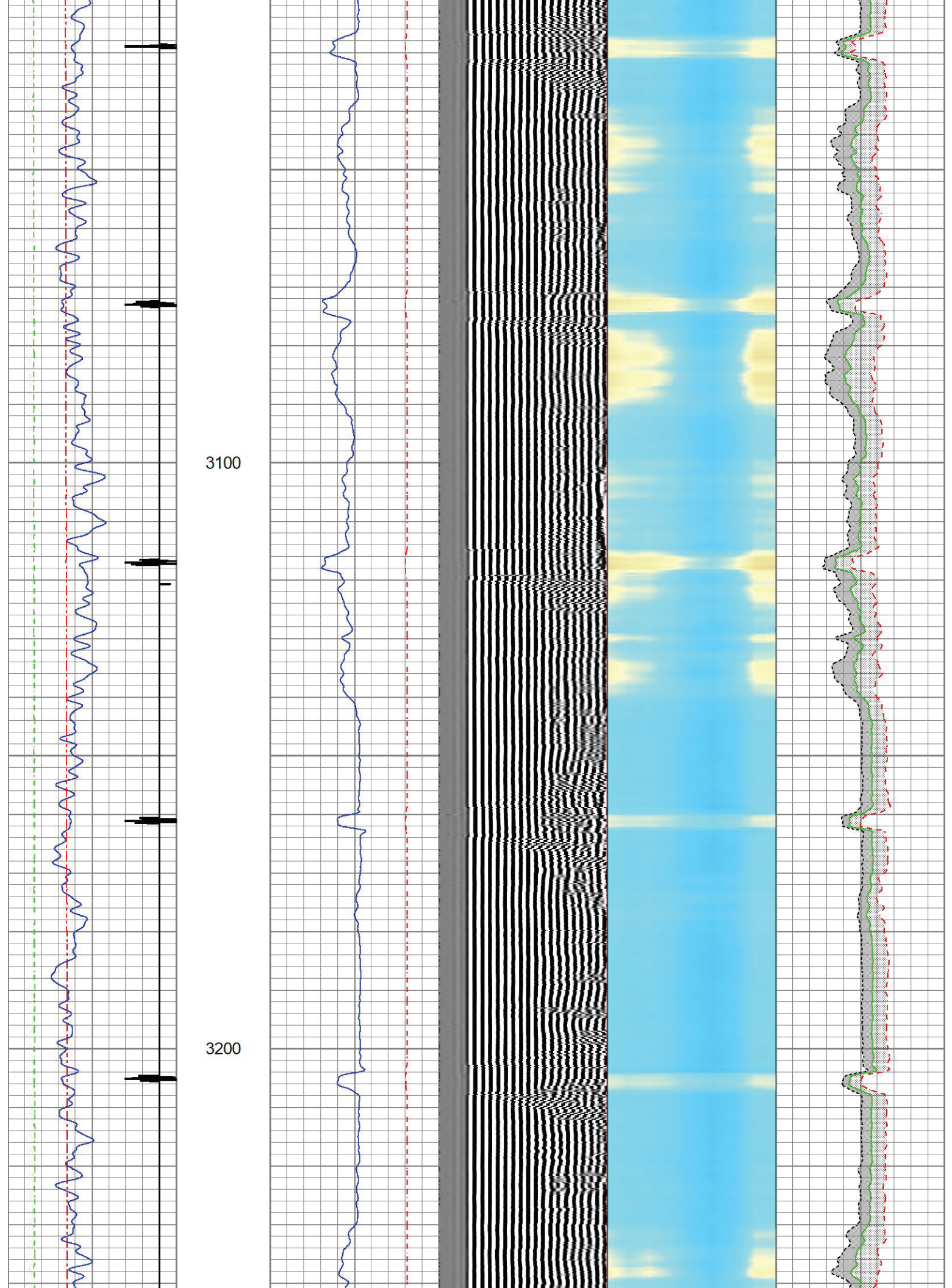


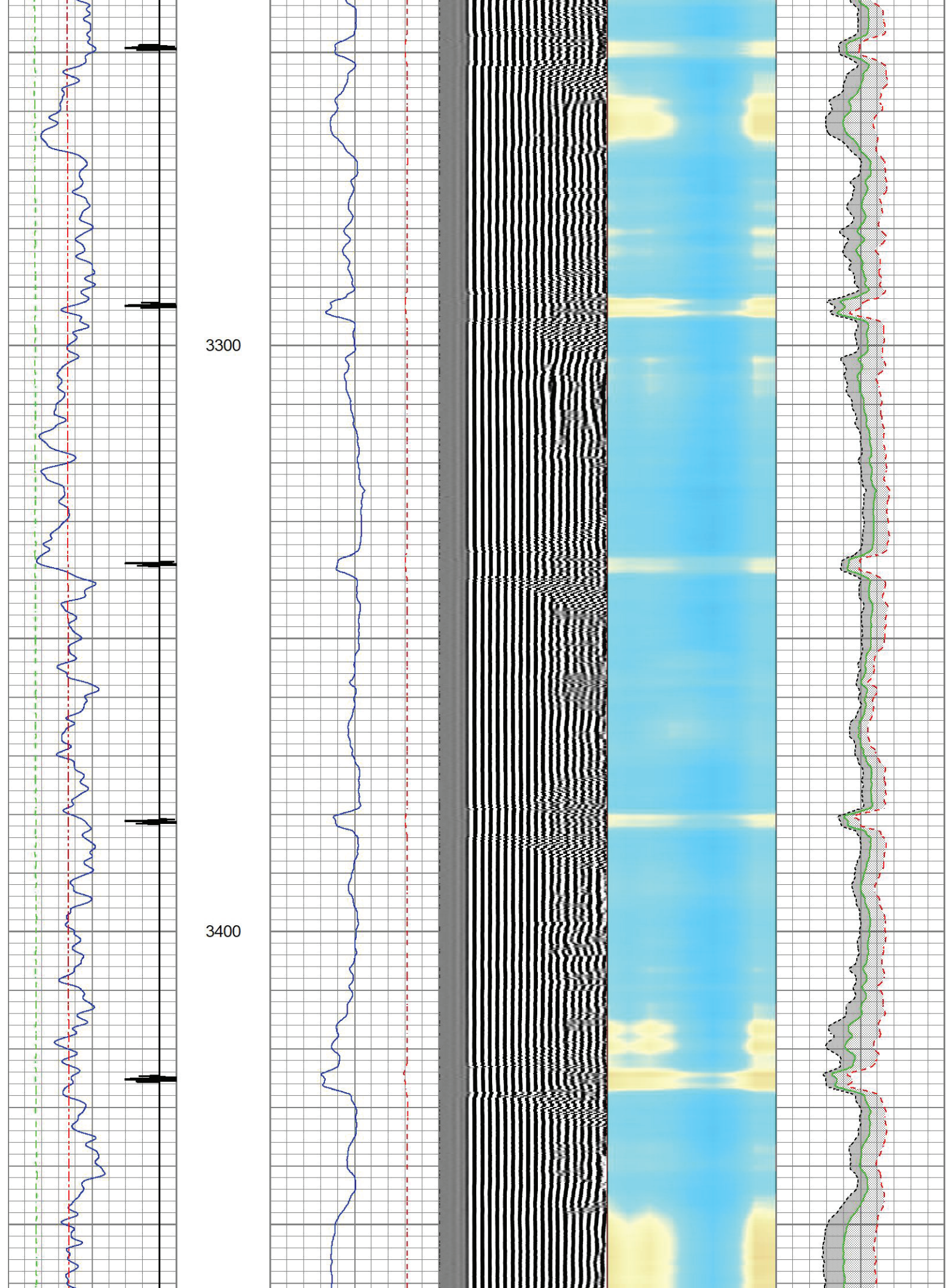


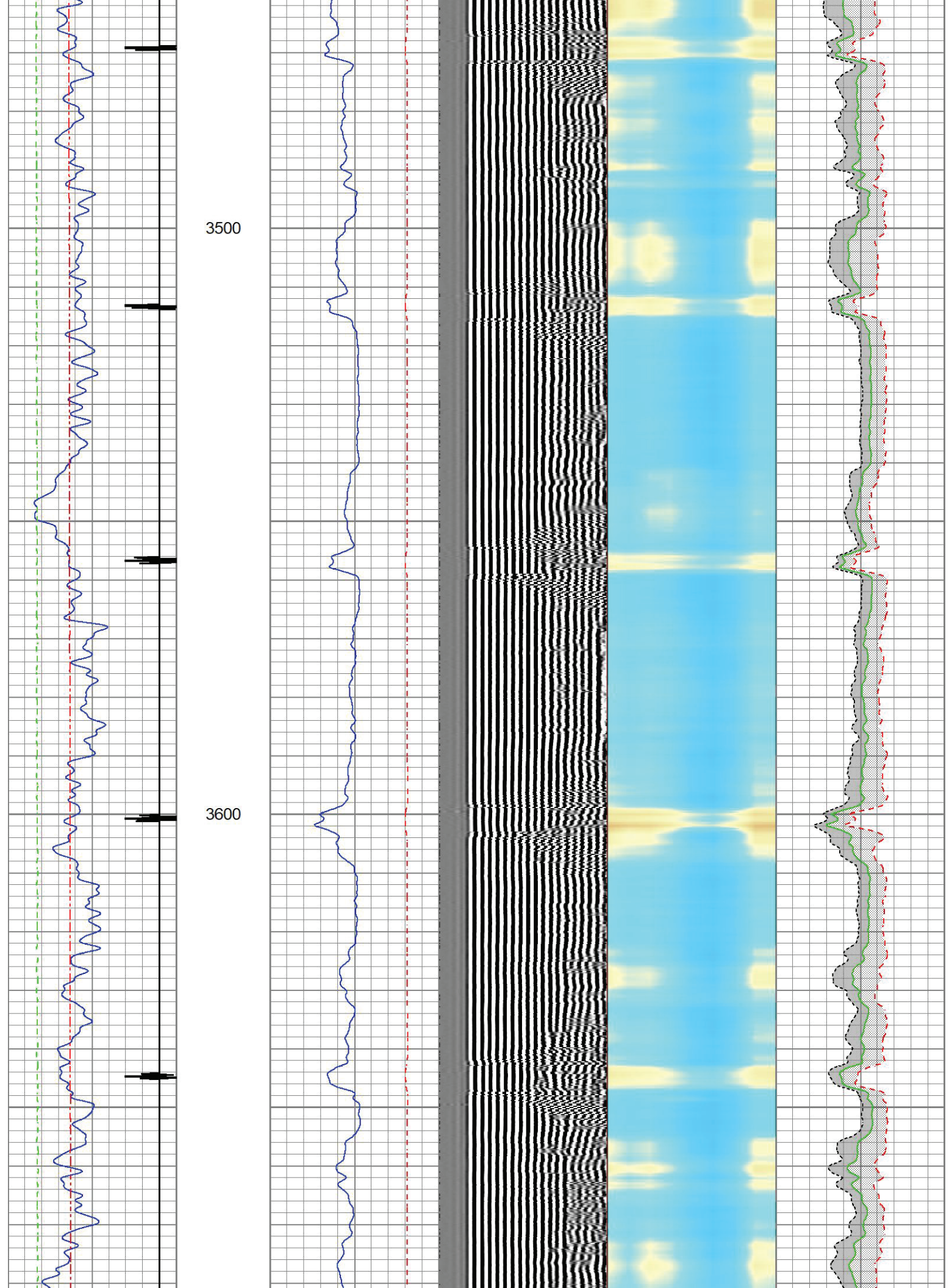


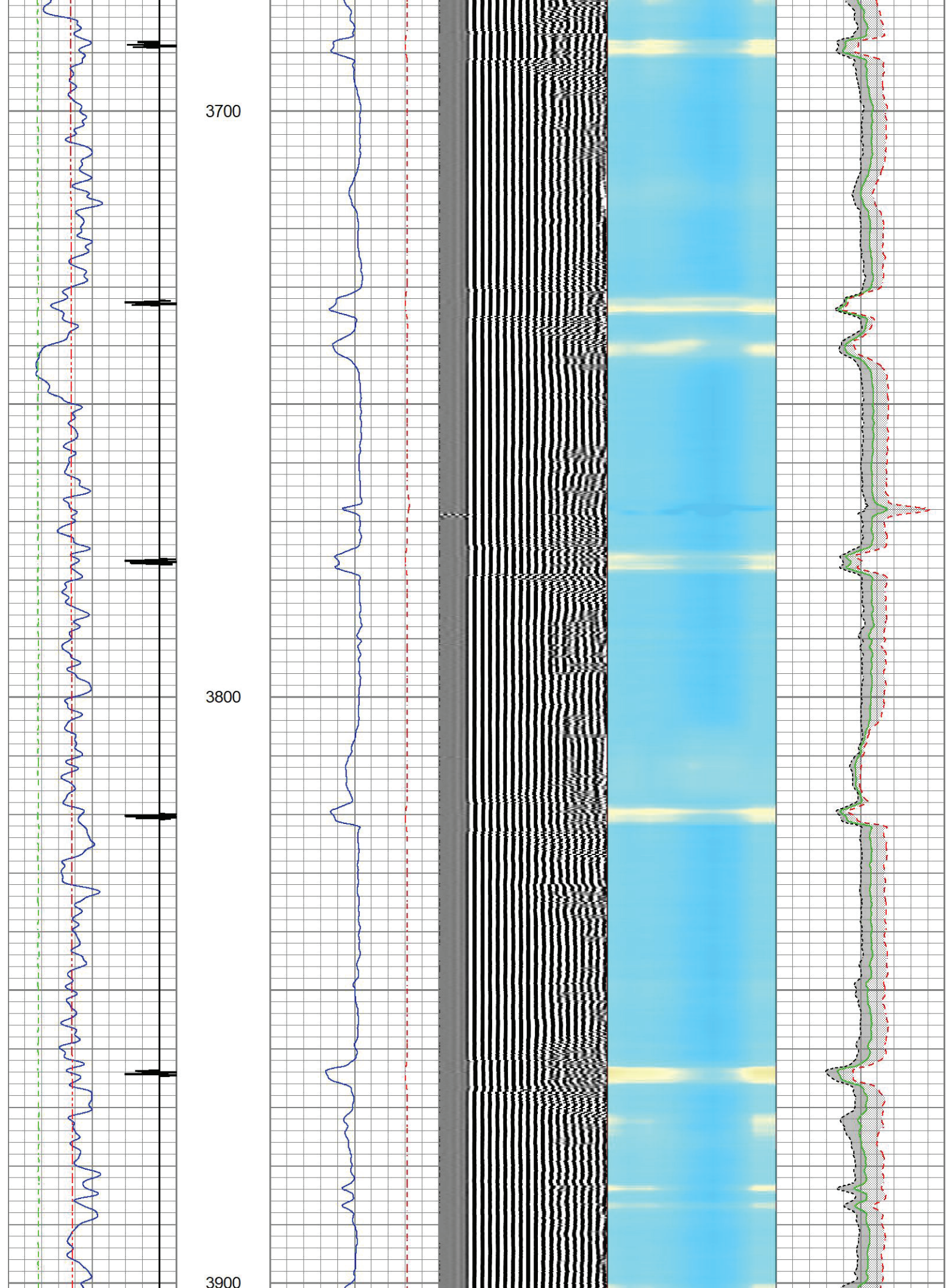


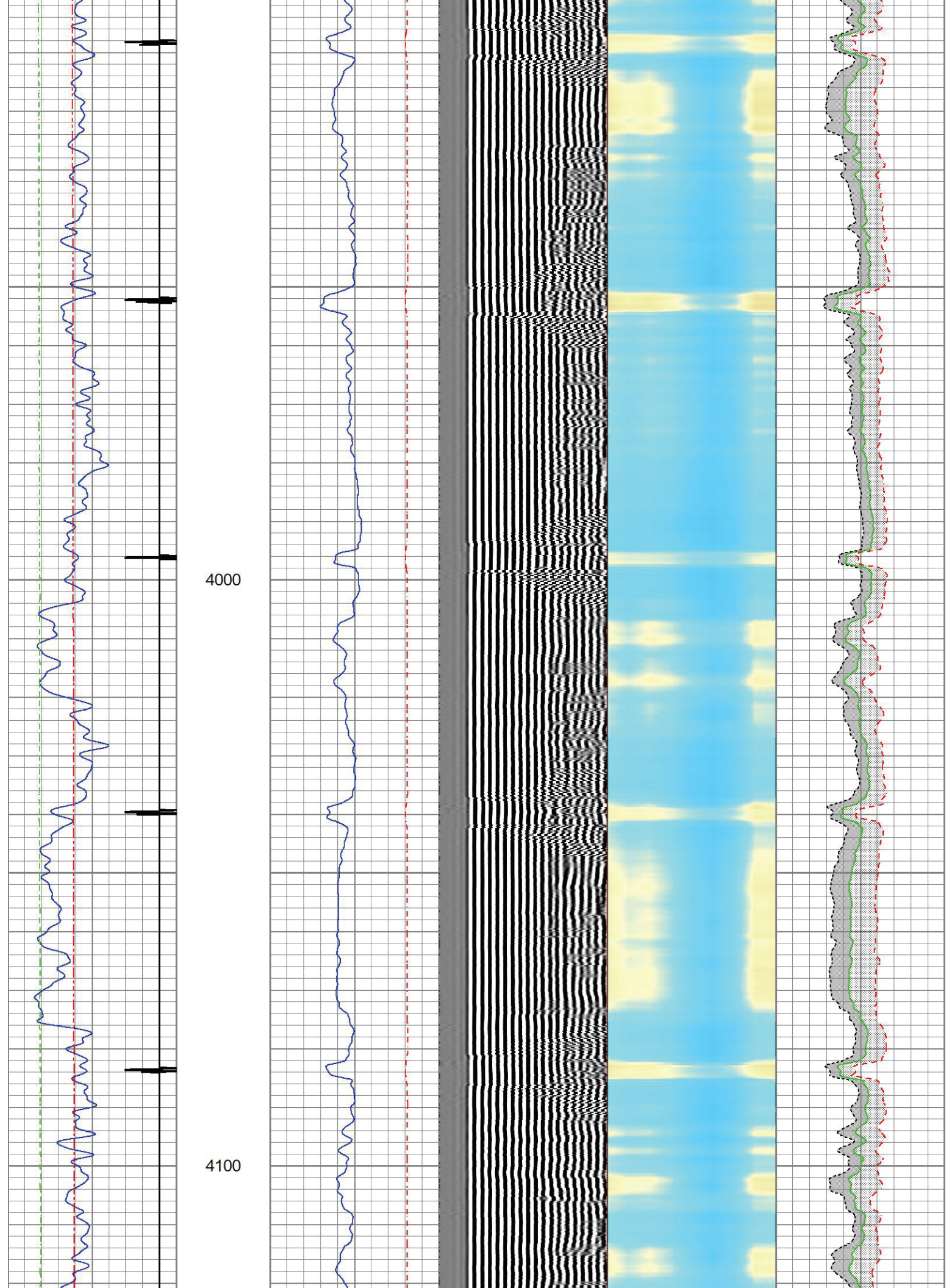


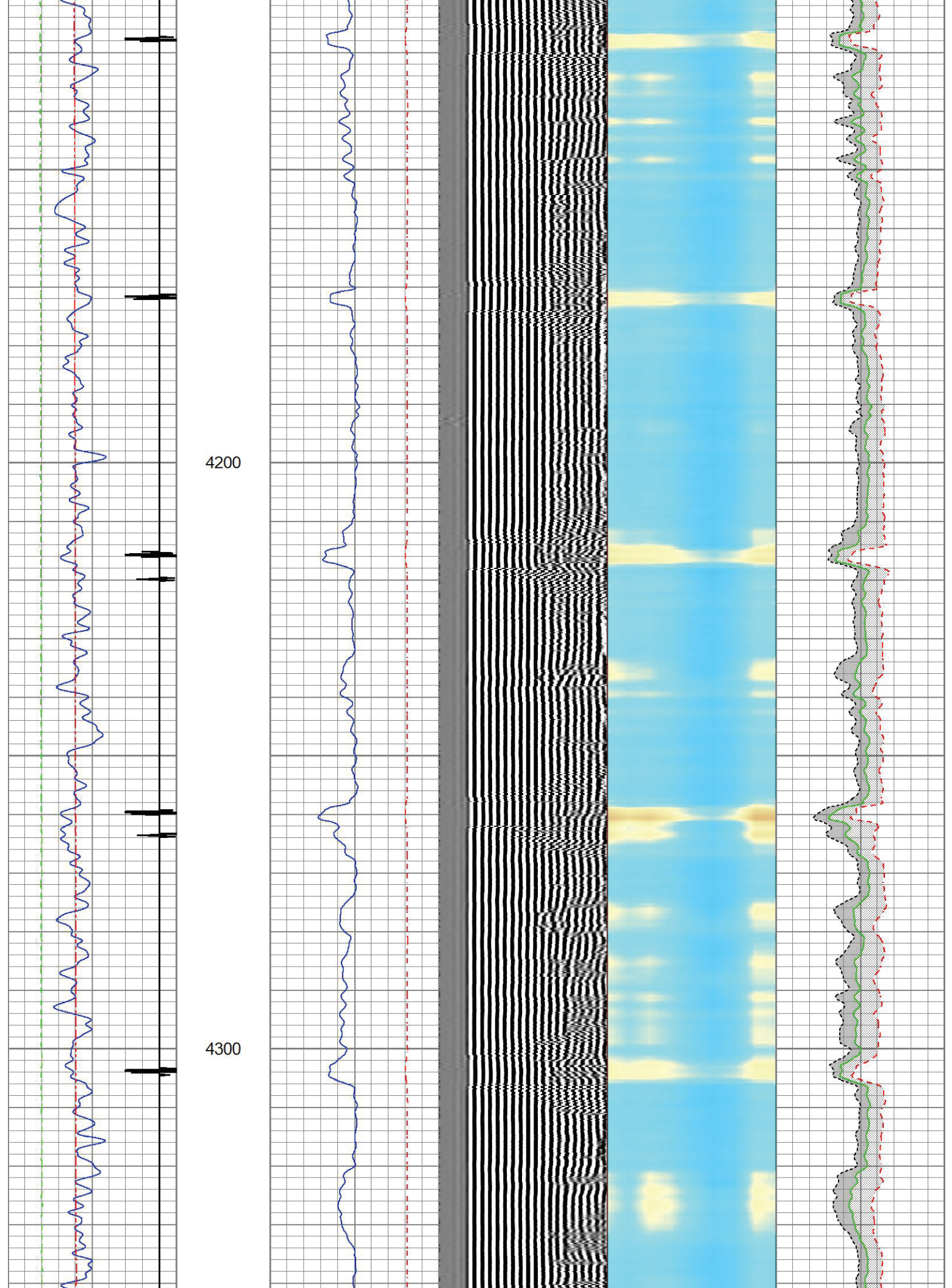


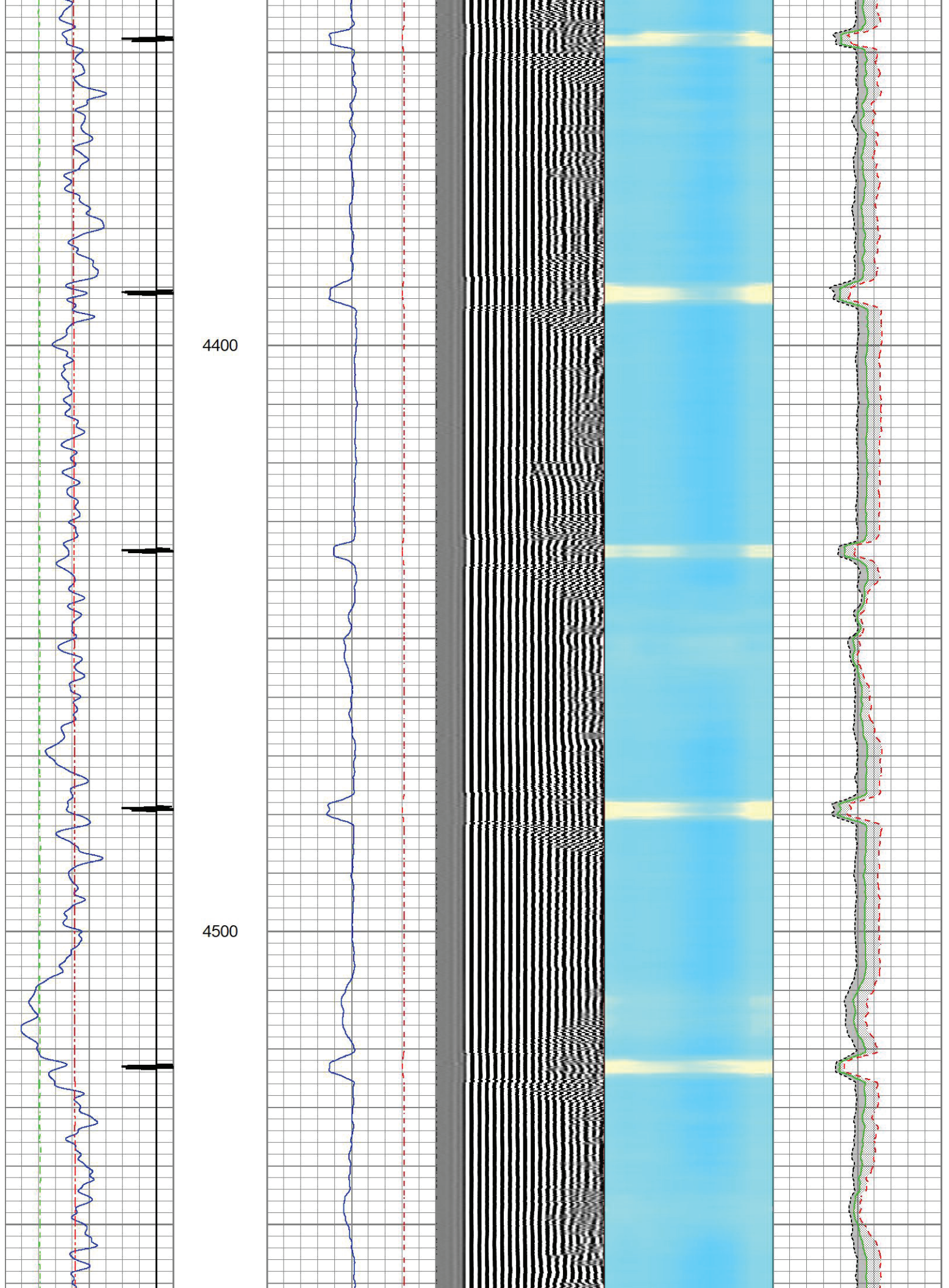


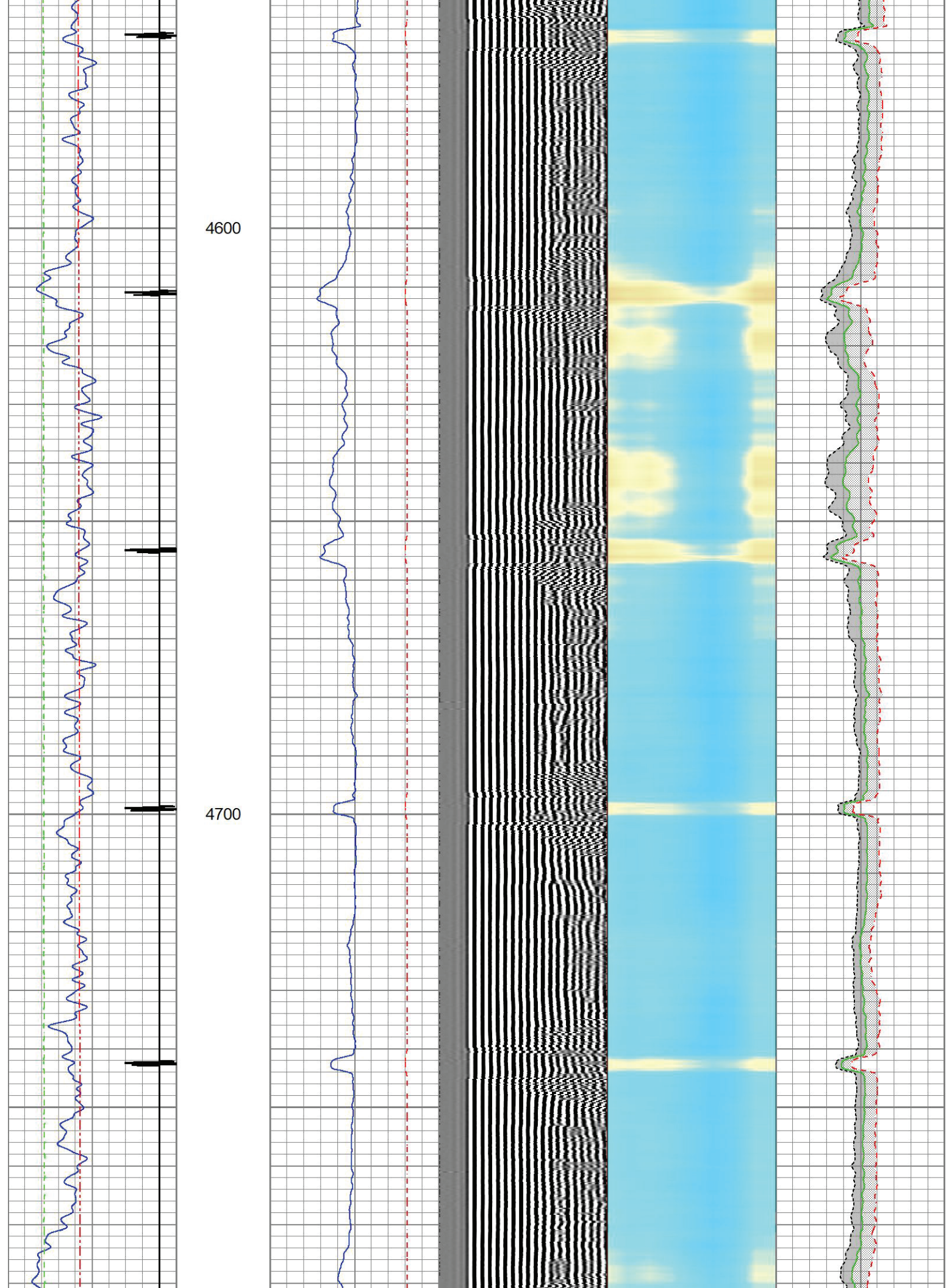





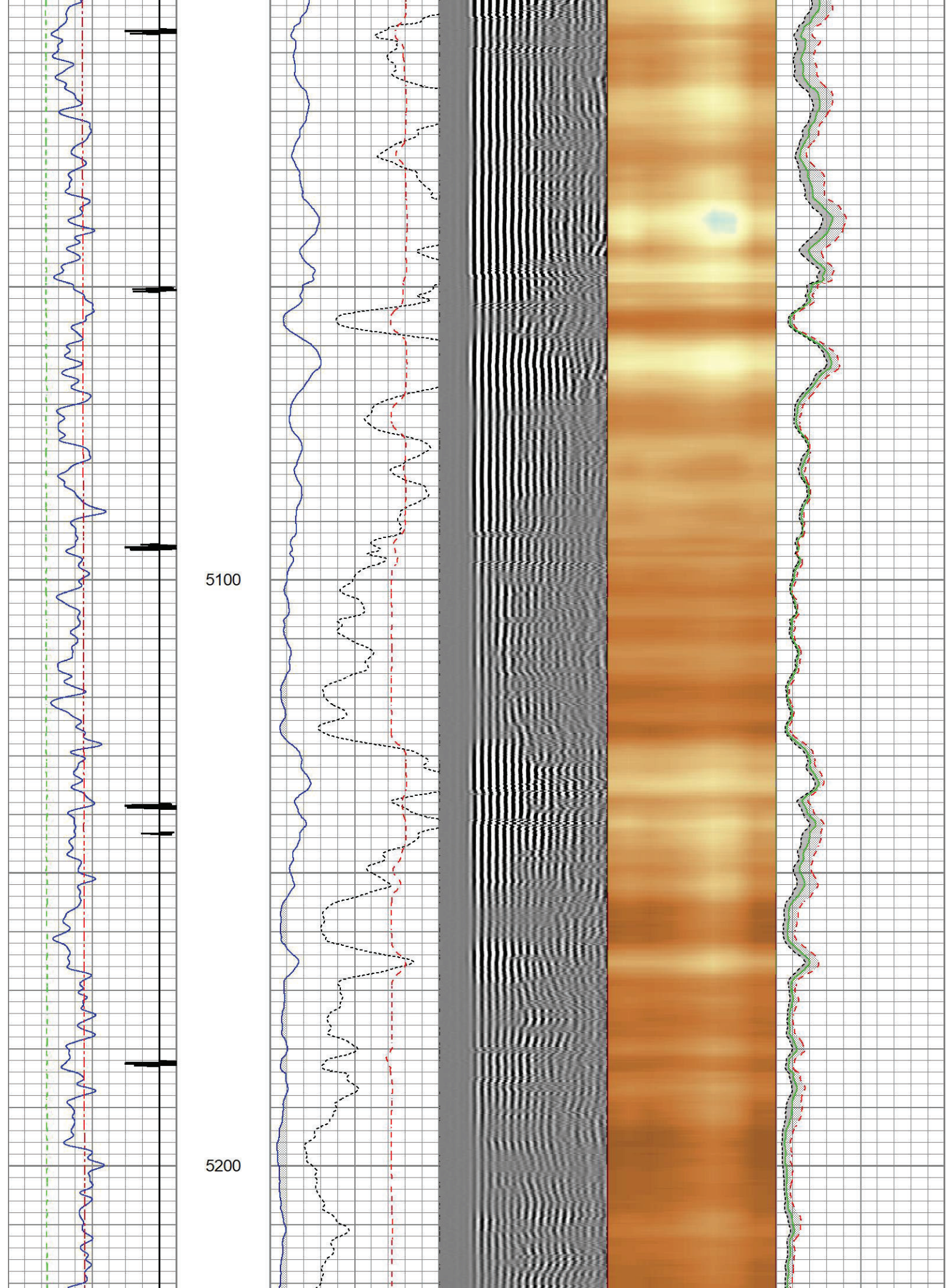


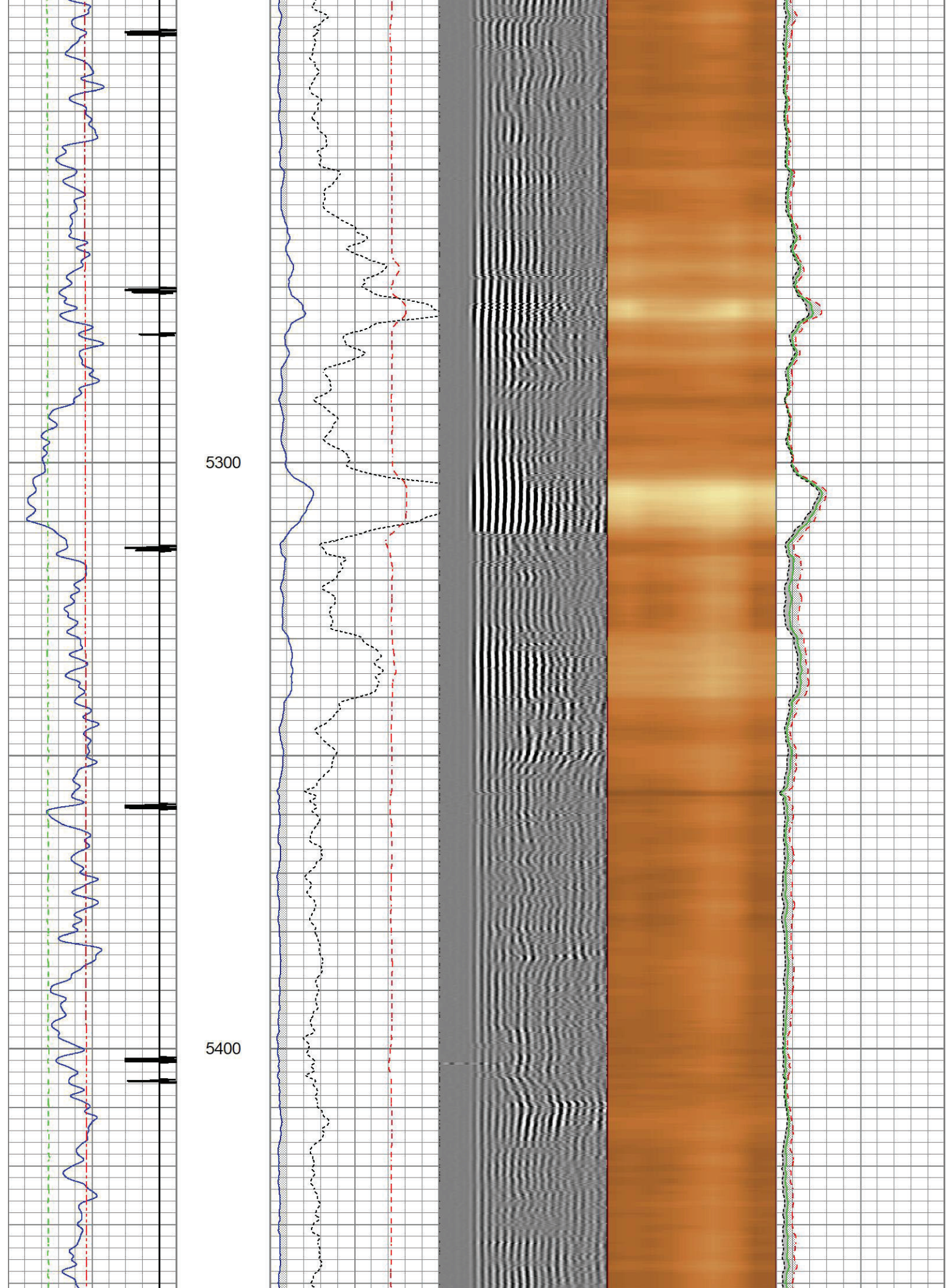












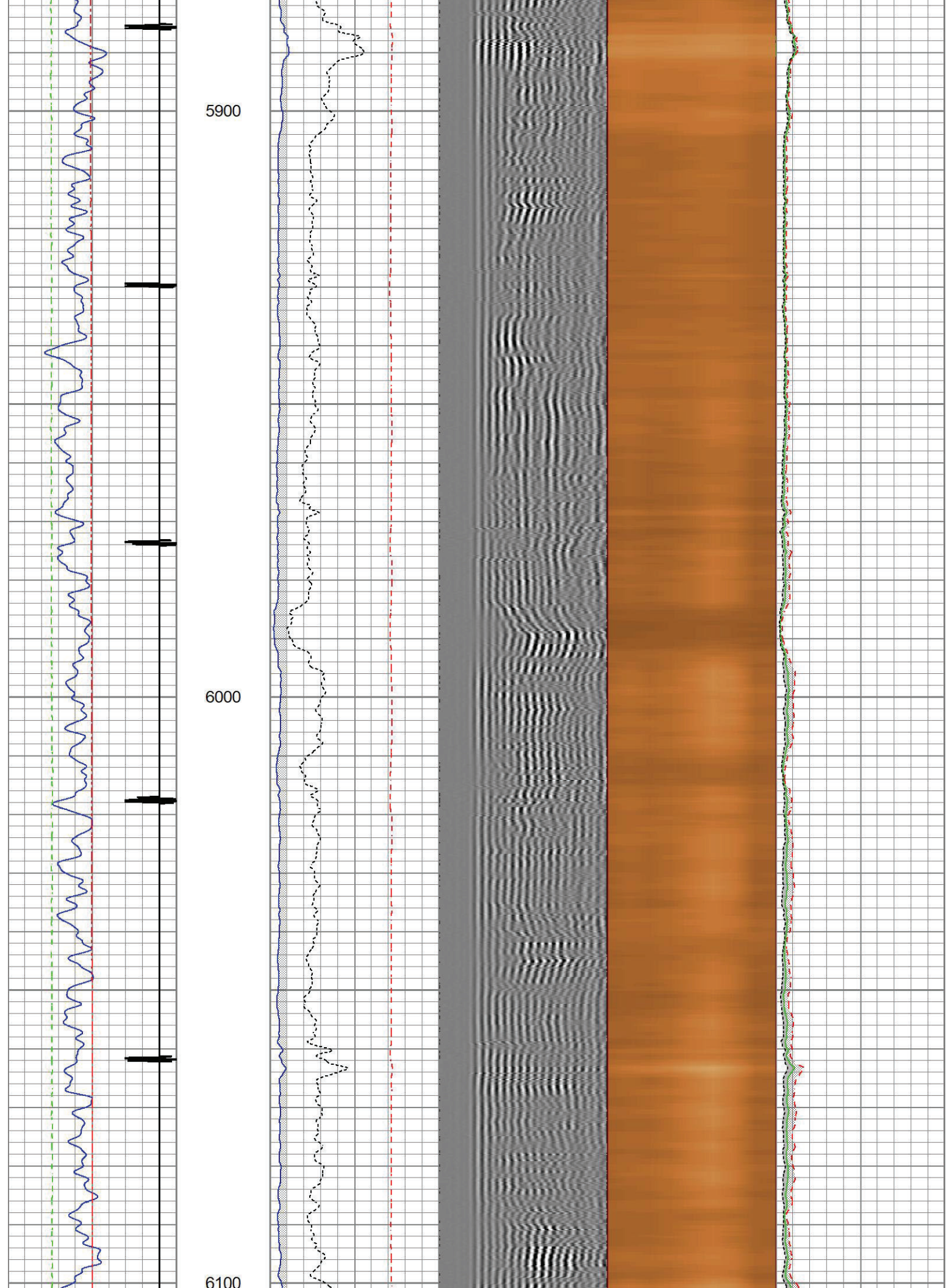





5700

5800









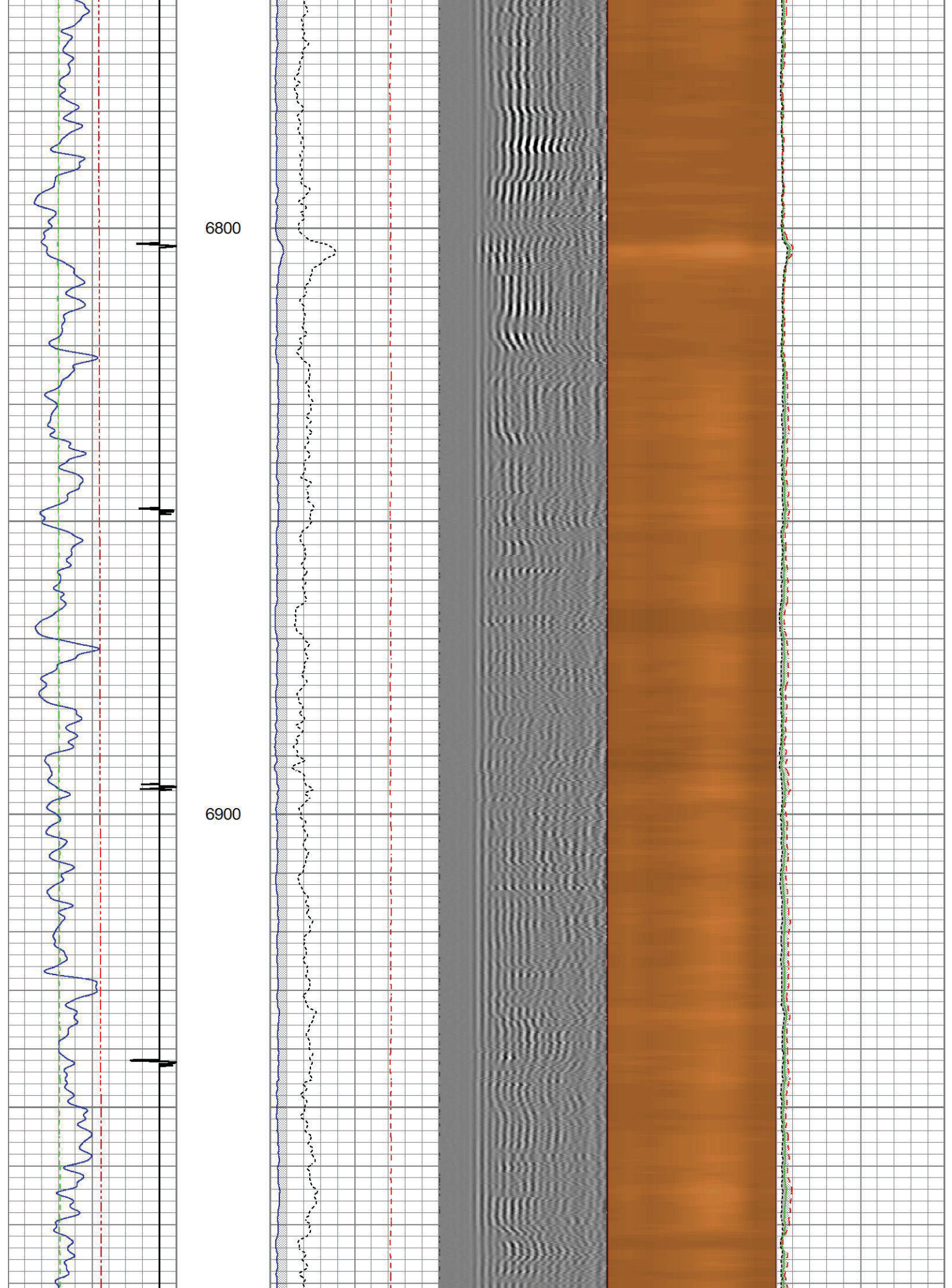
Marker Joint

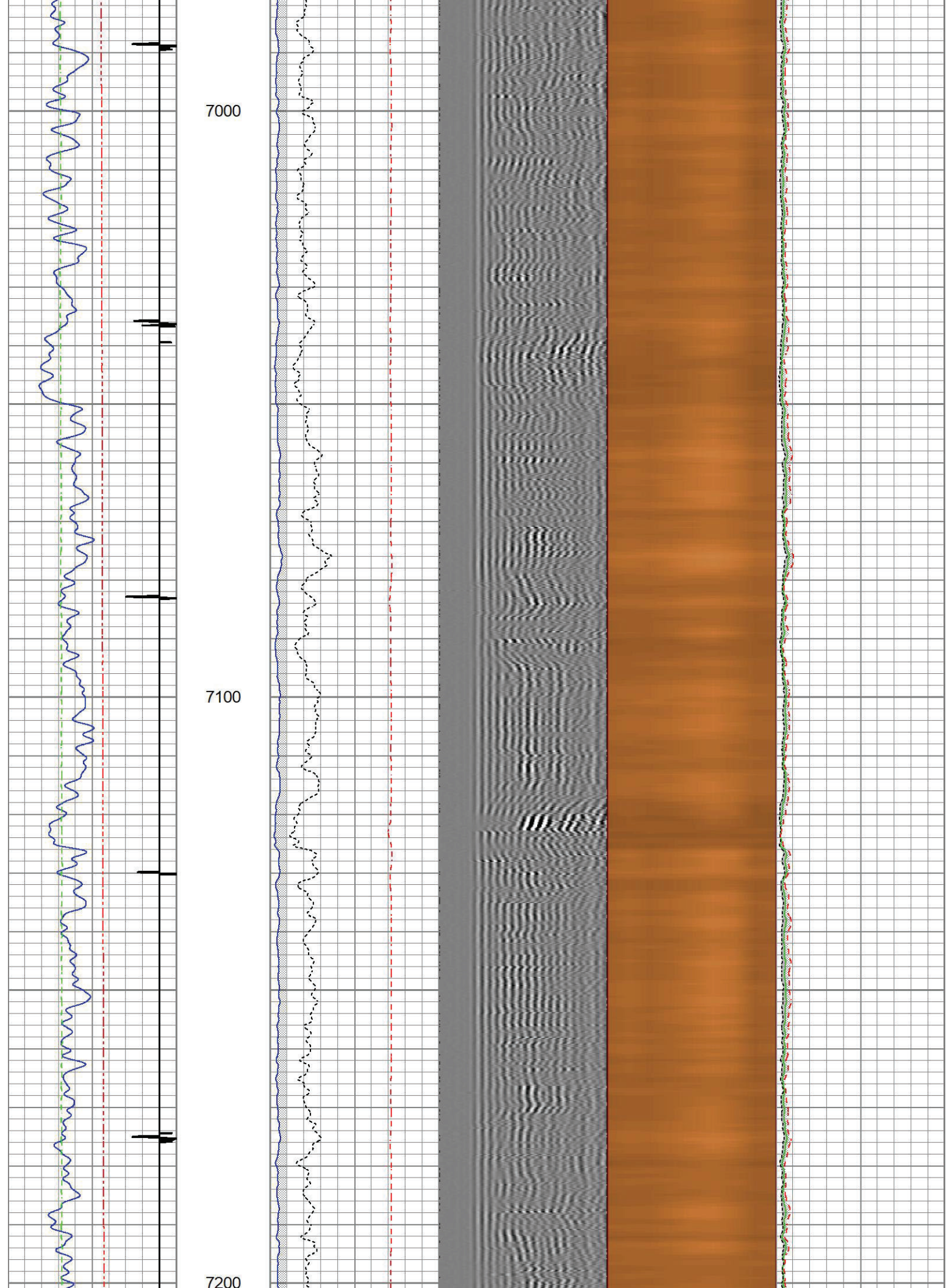
6400

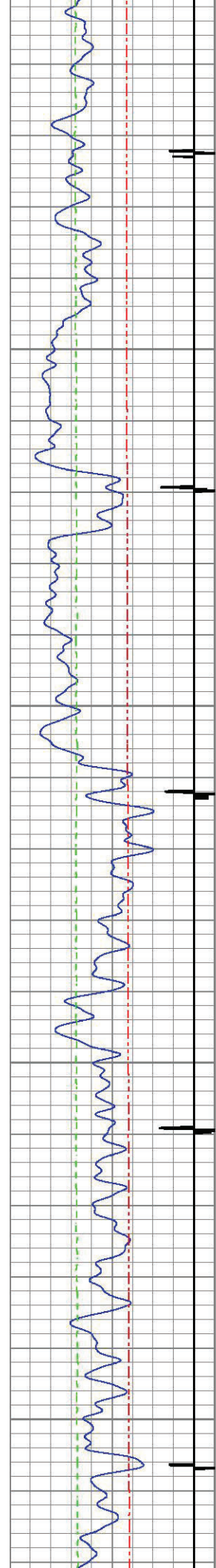
6500






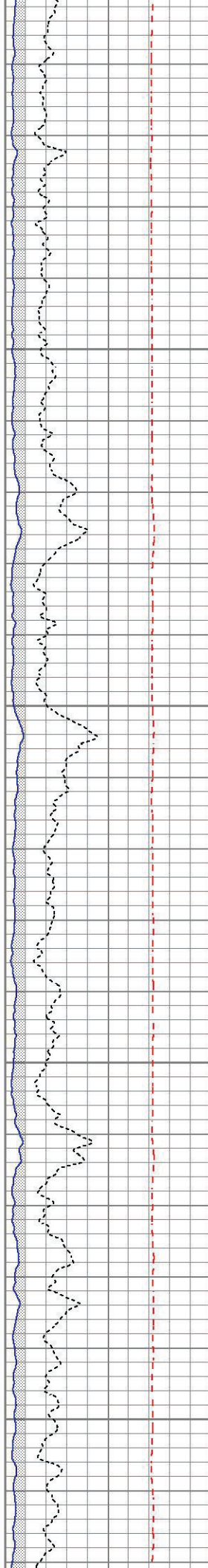


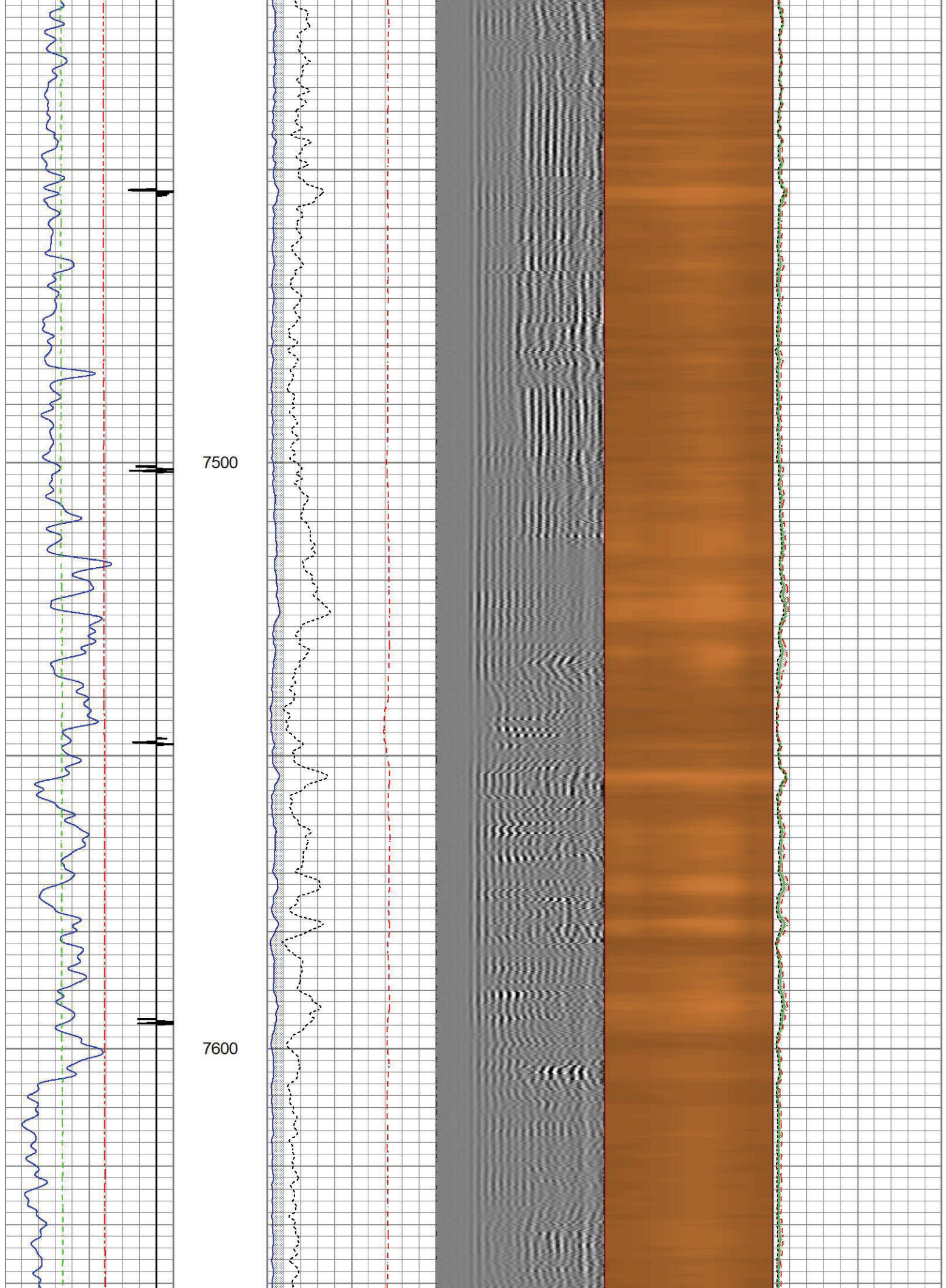


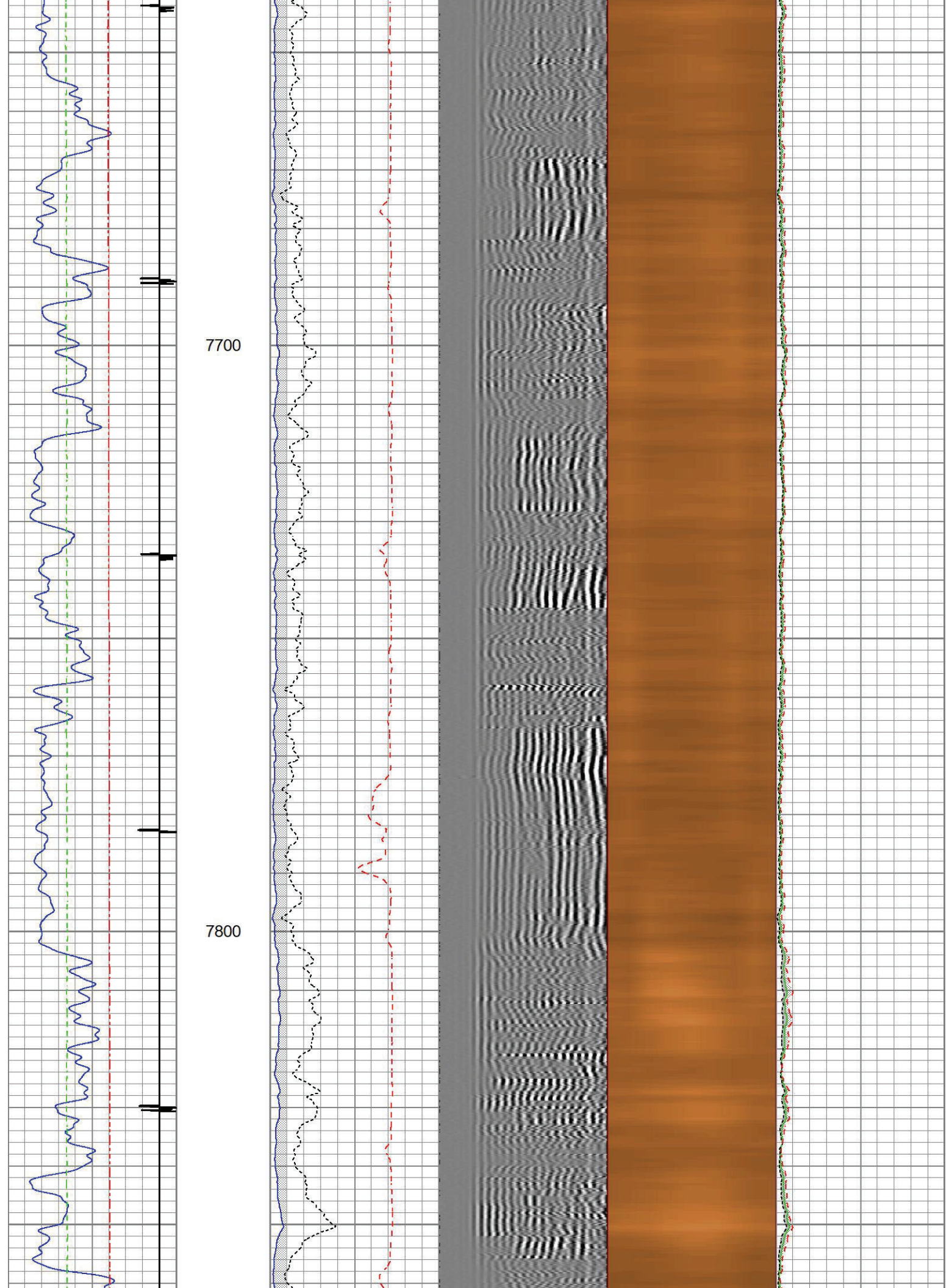


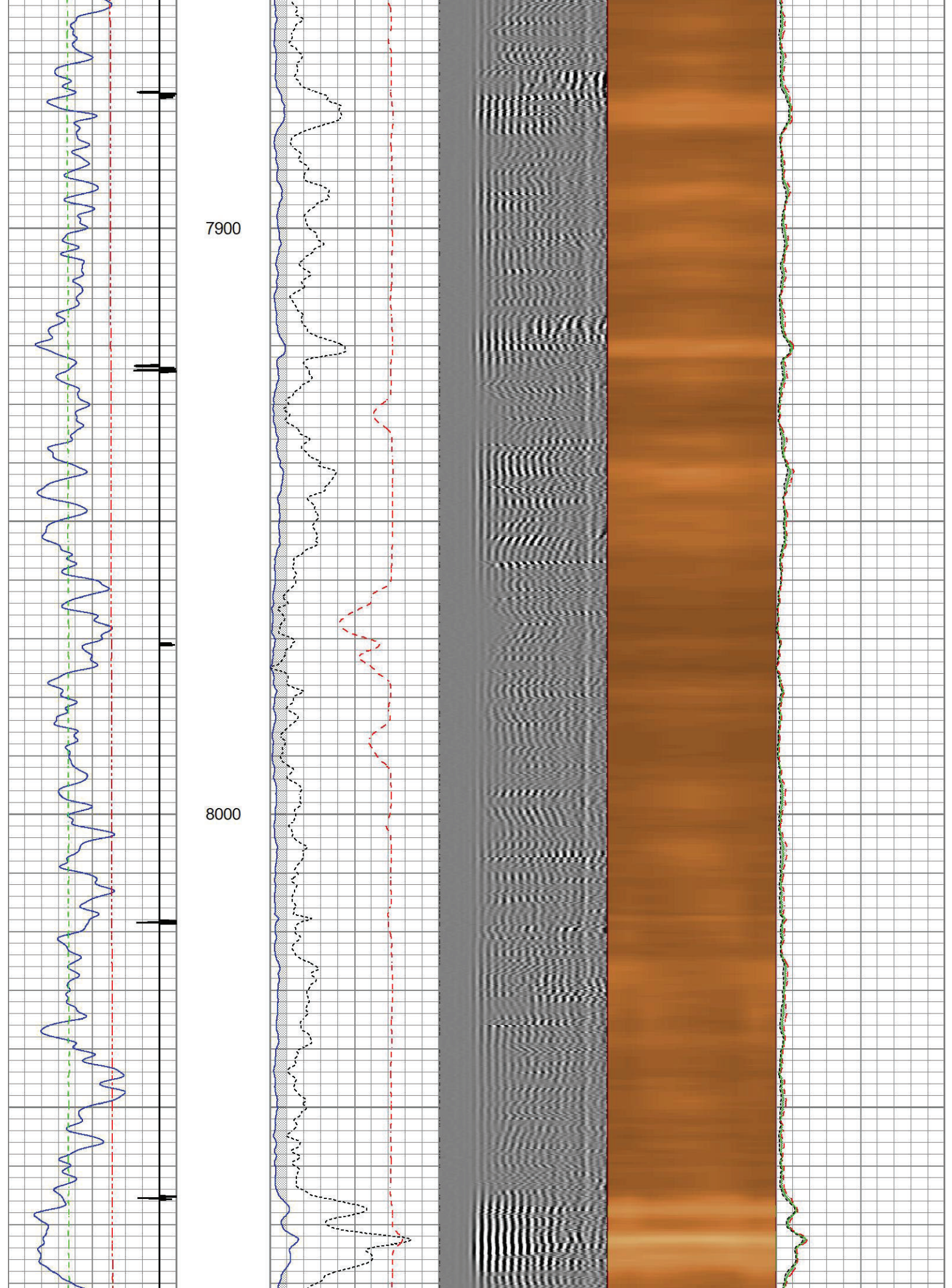
7300

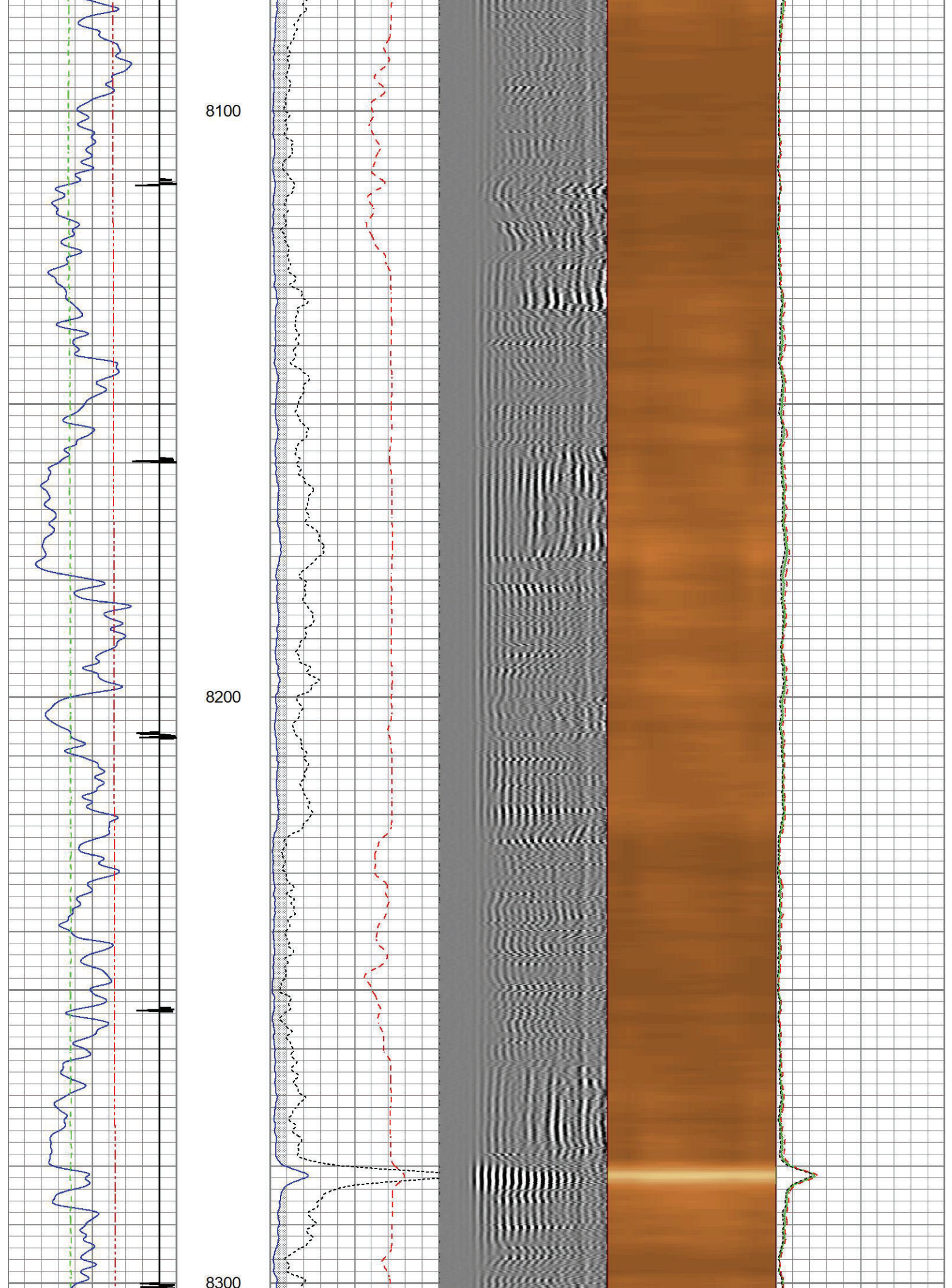
7400

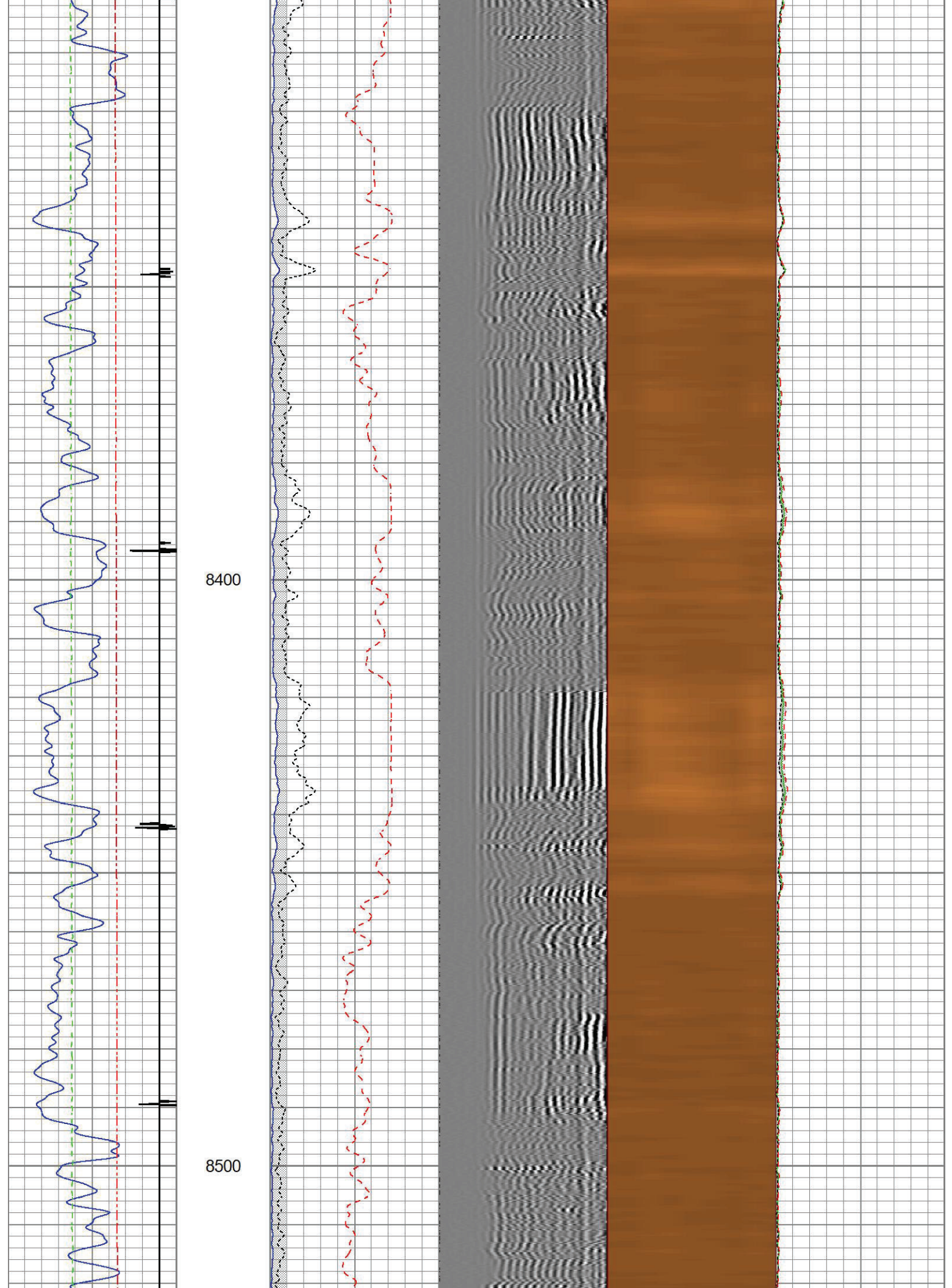


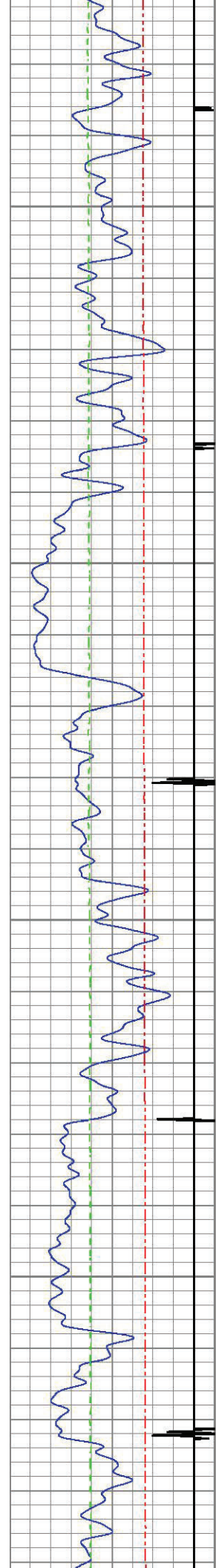






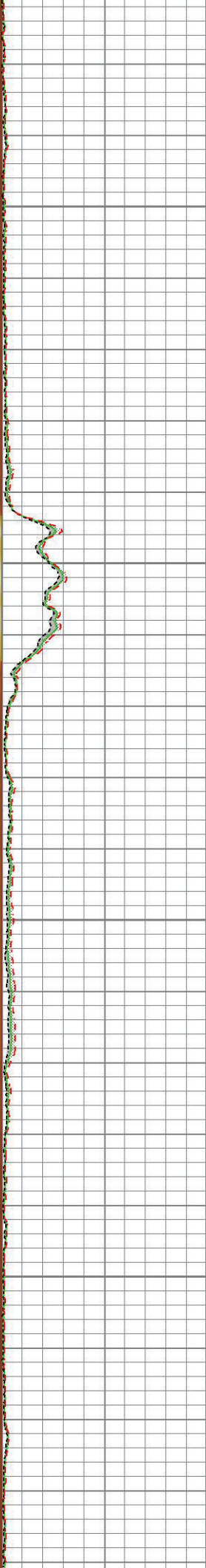

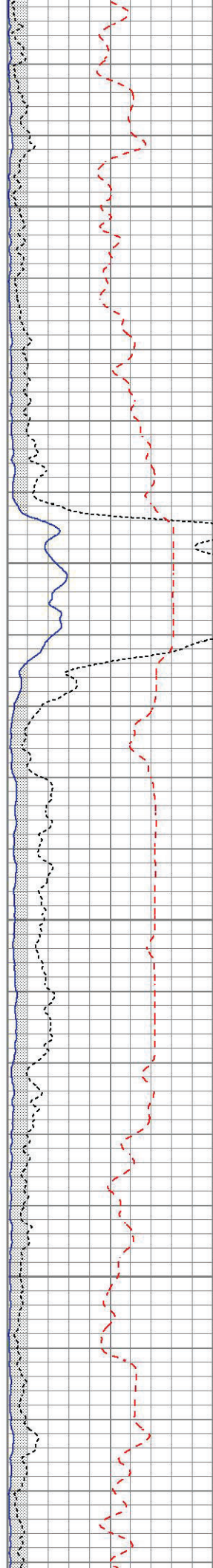


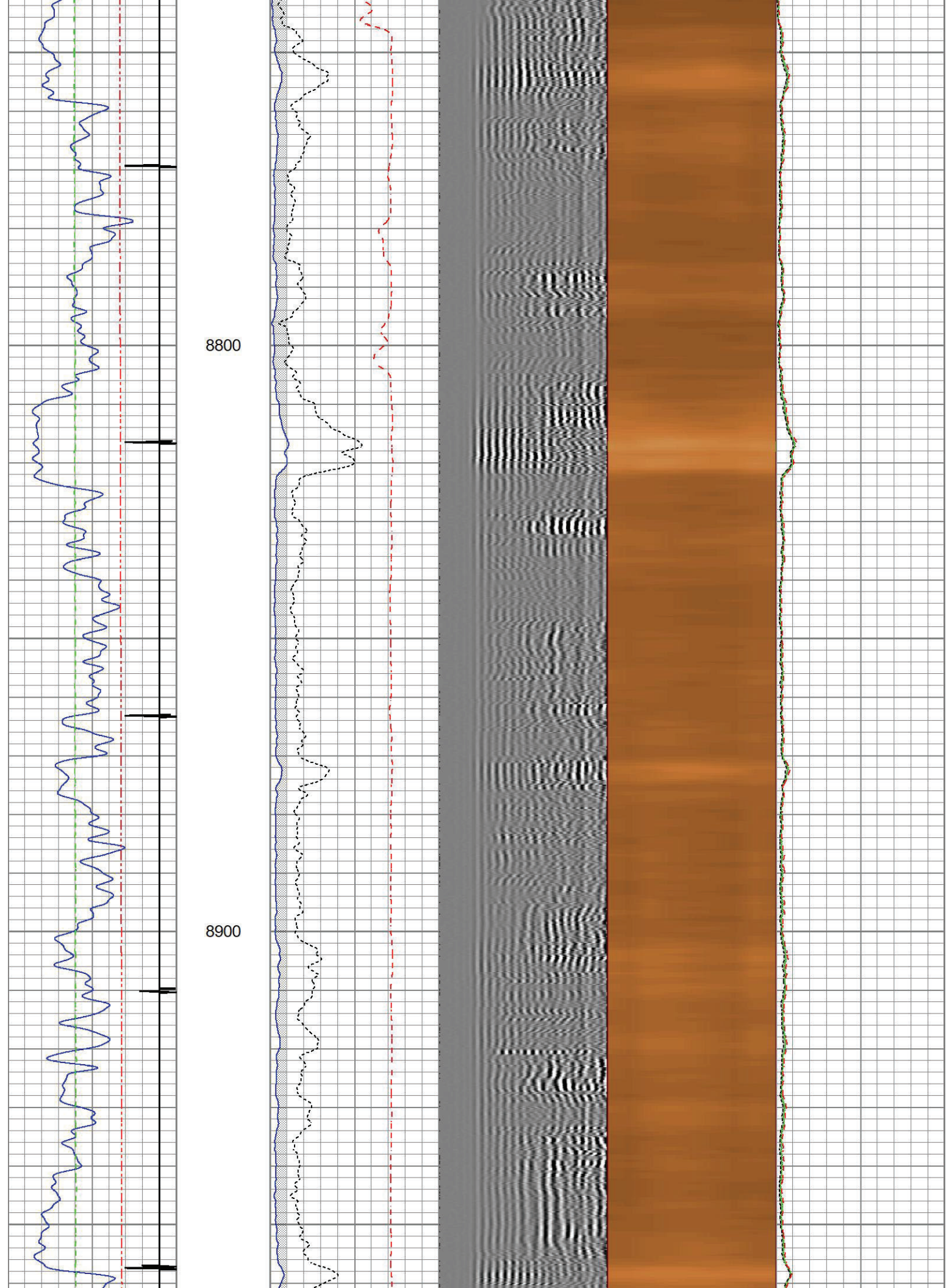


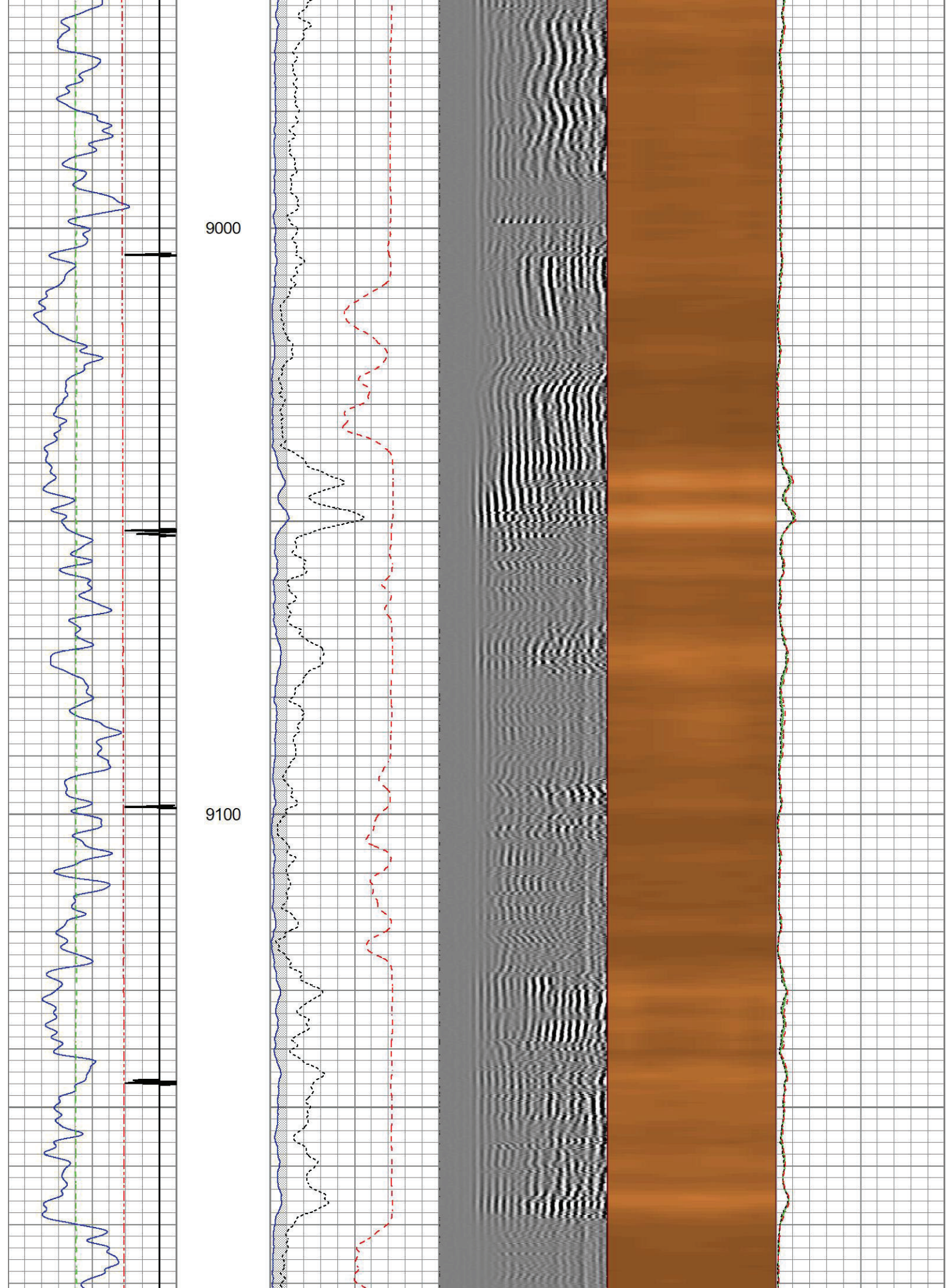


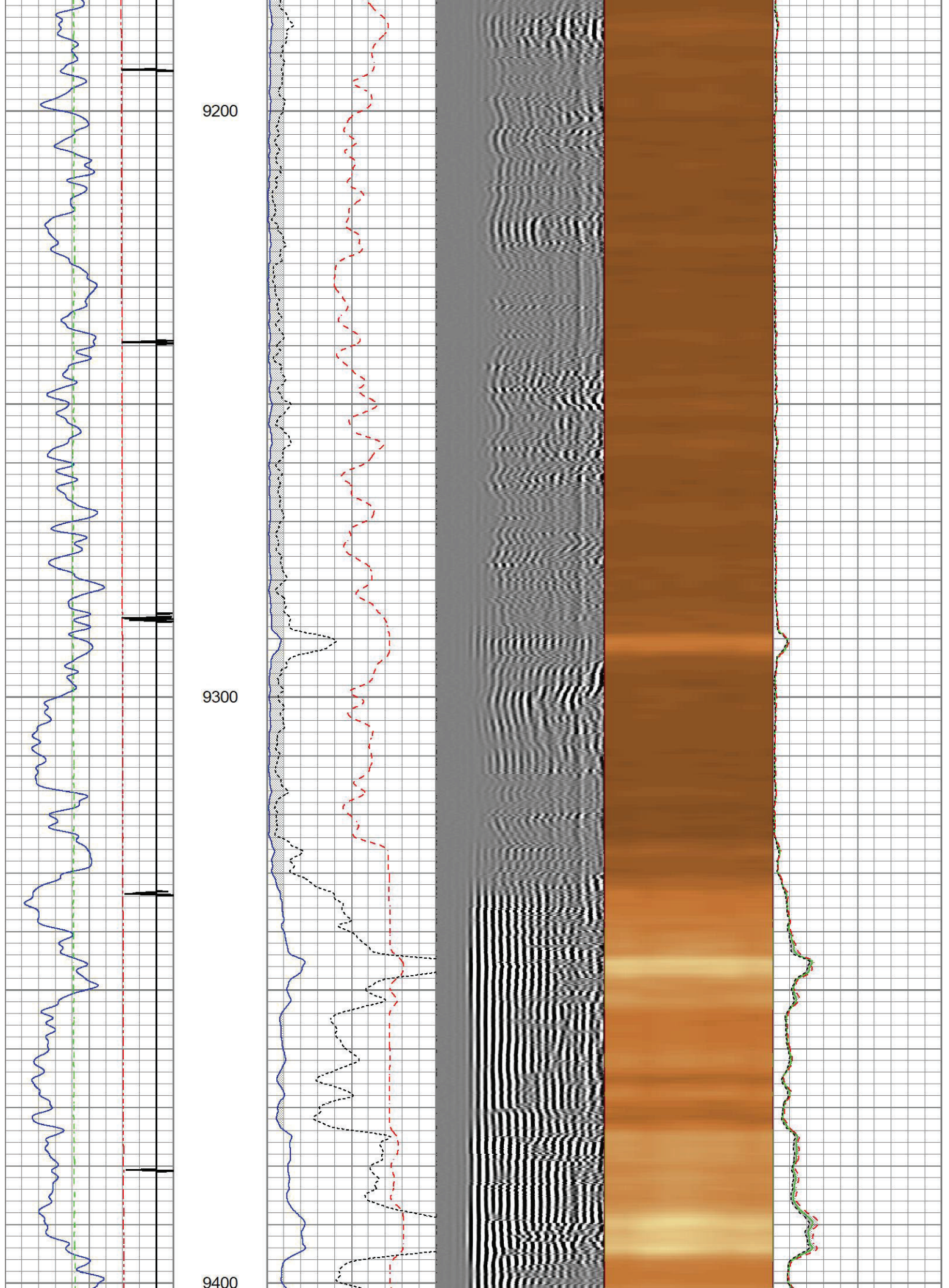
8600

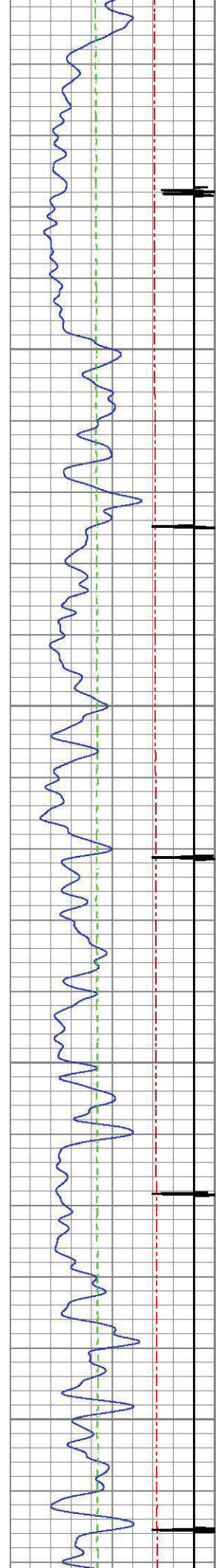
8700





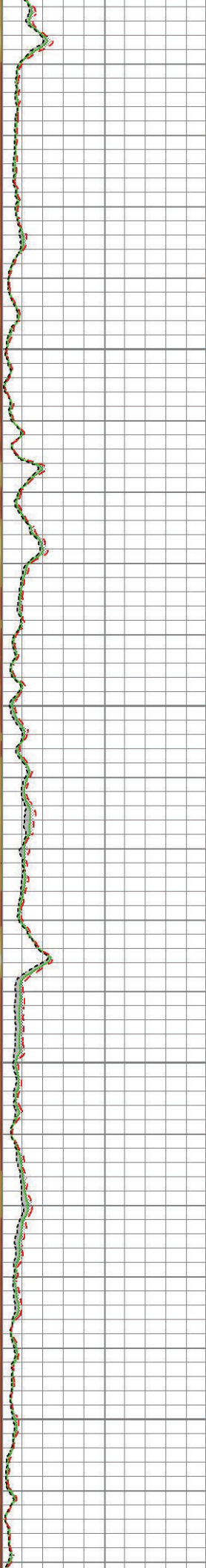

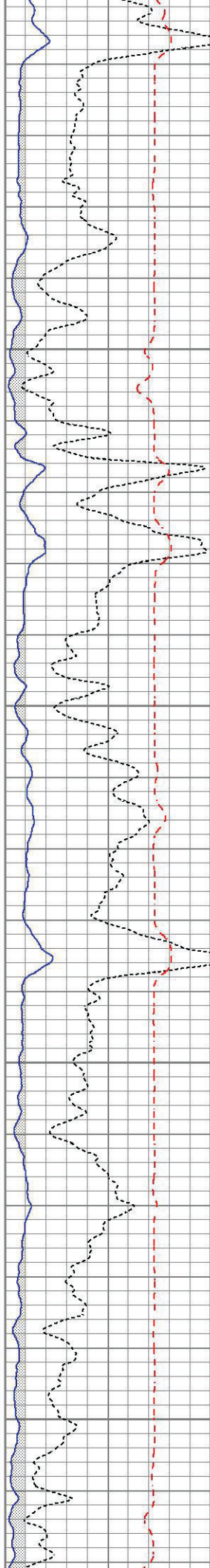


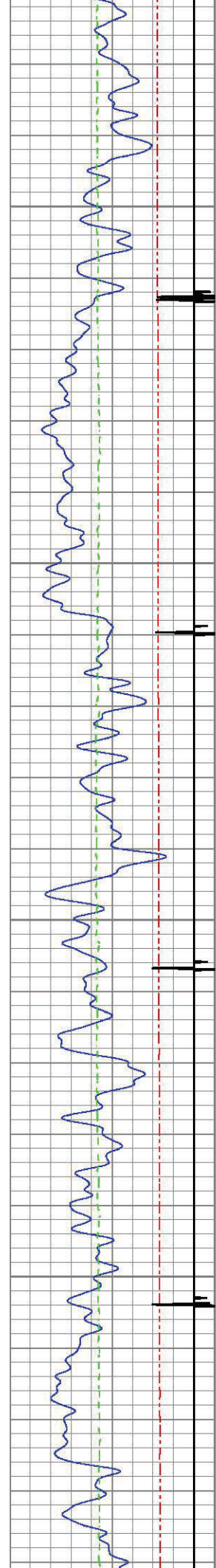




9500

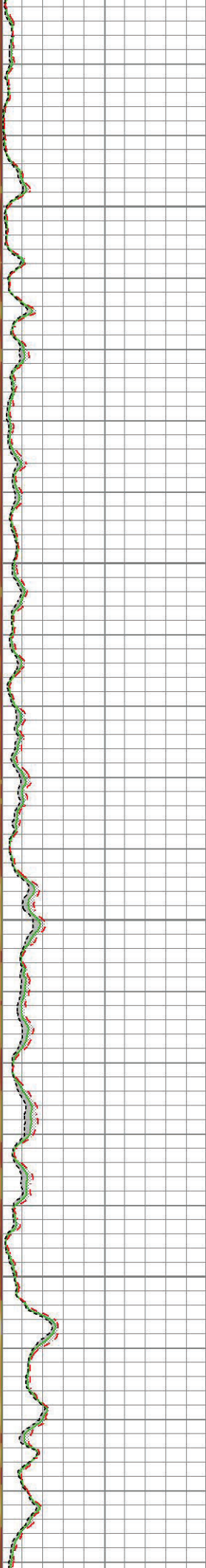

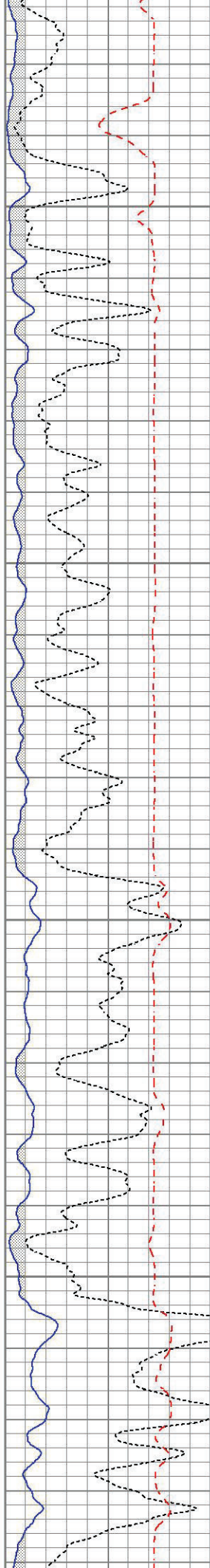
9600

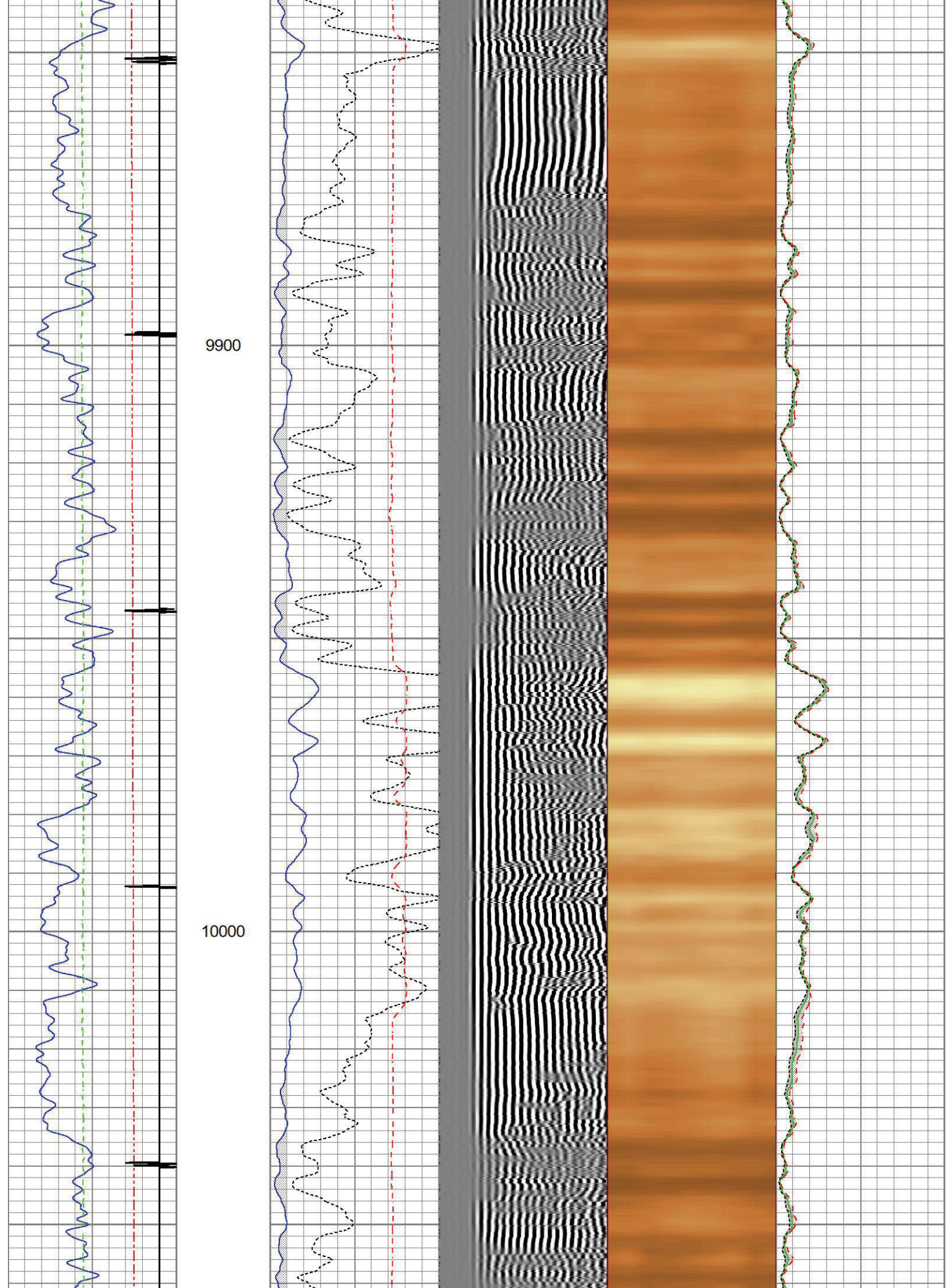




9700

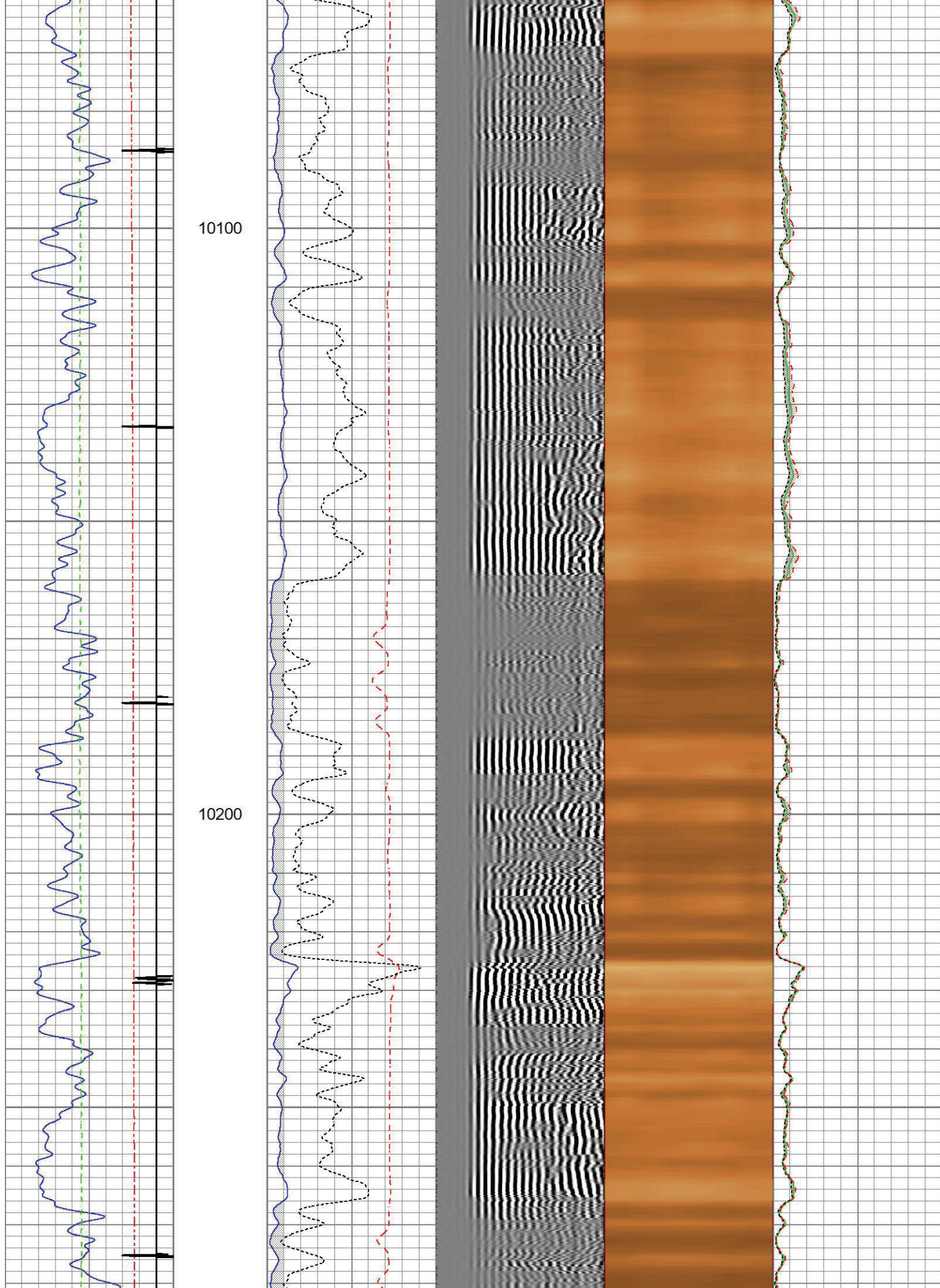
9800





10100

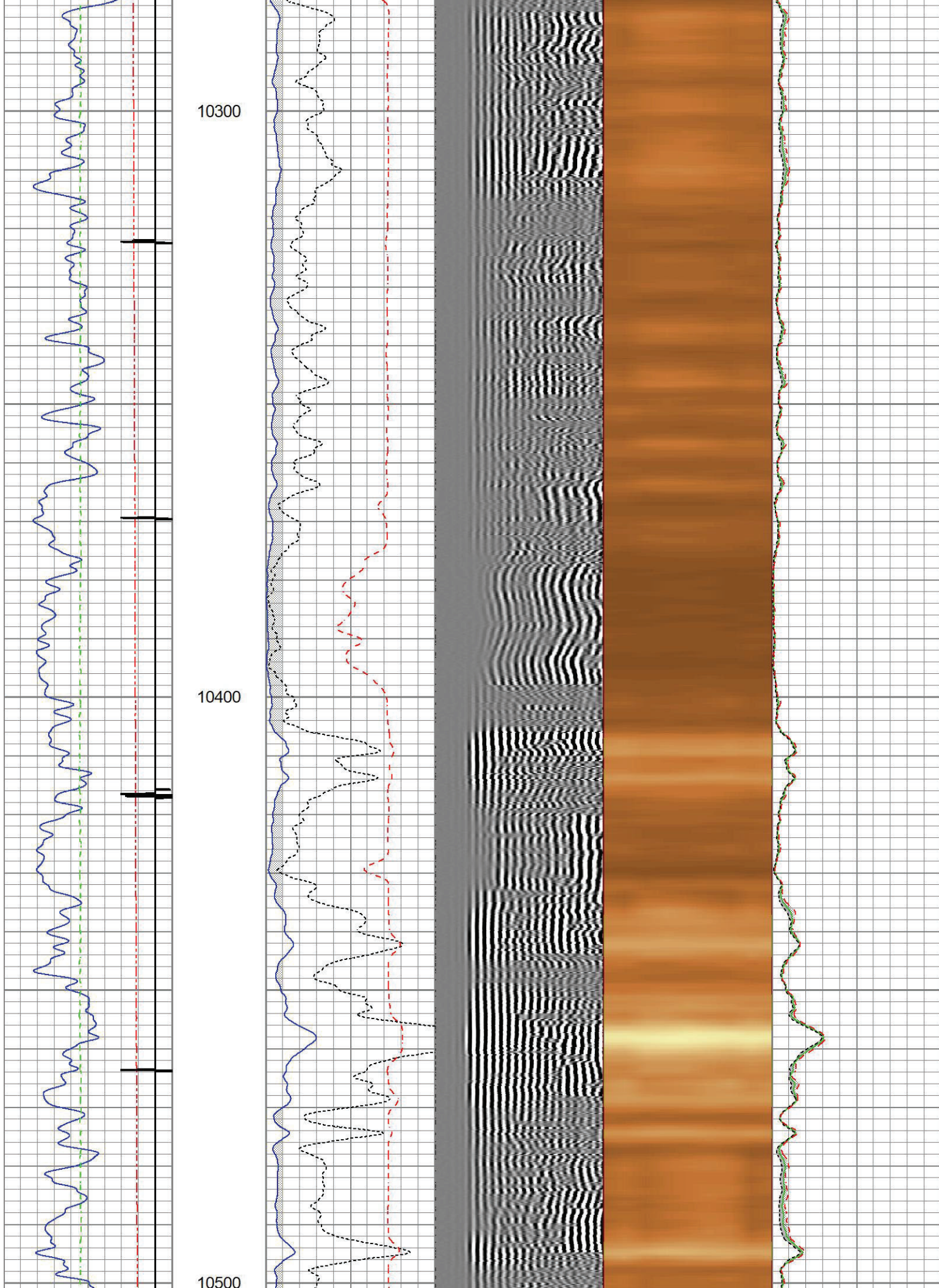
10200

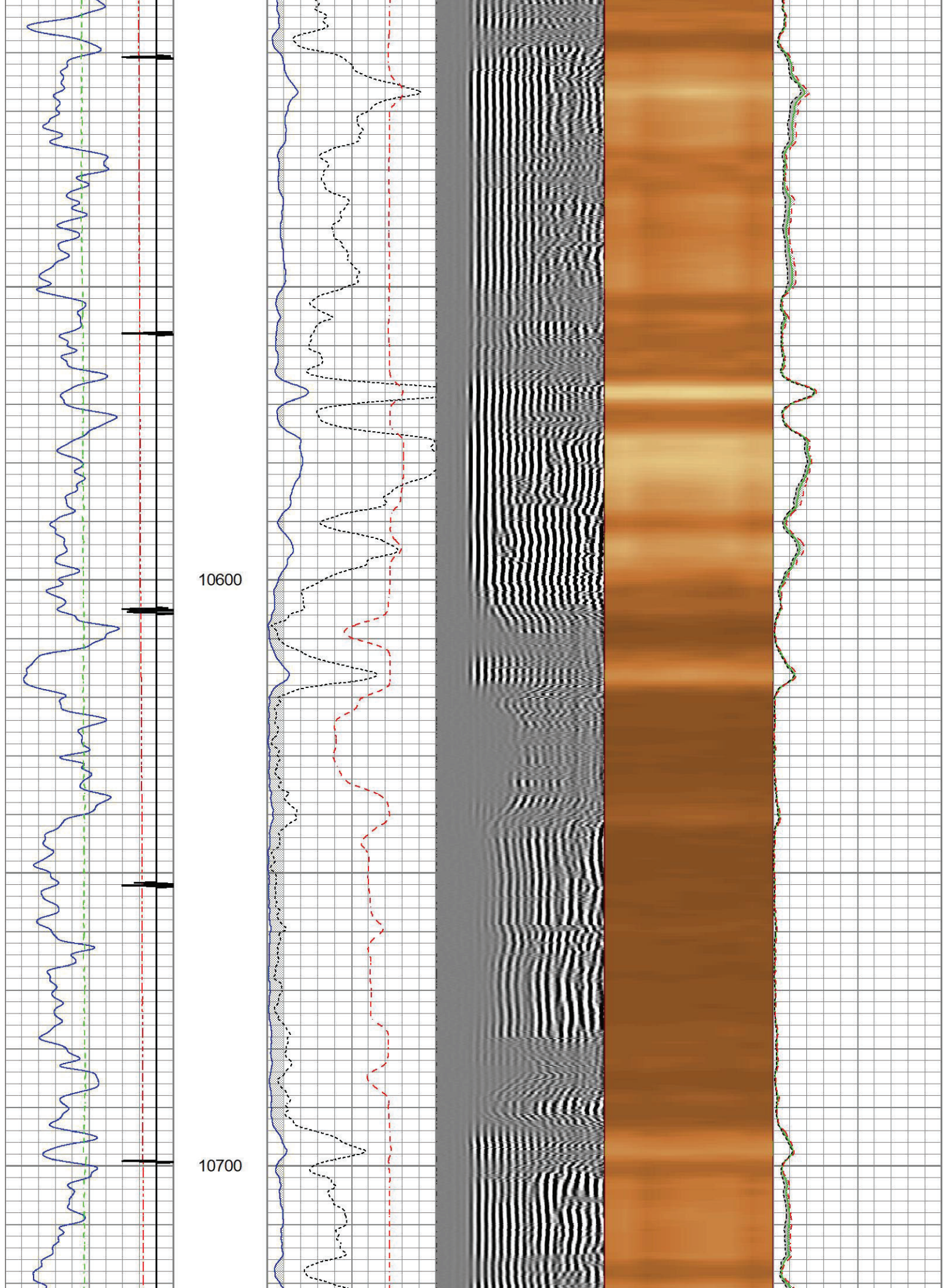


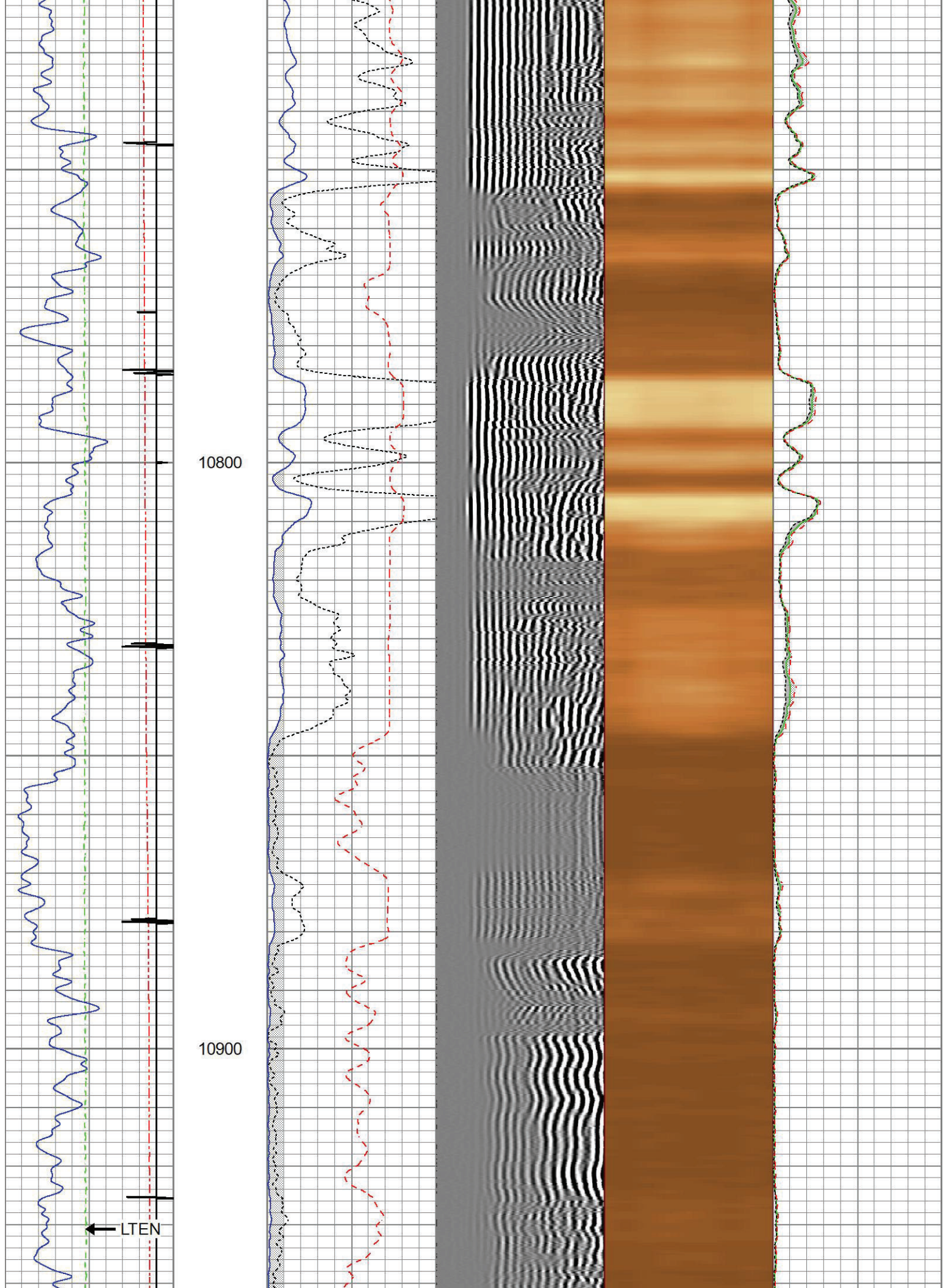
10300


10400

10500



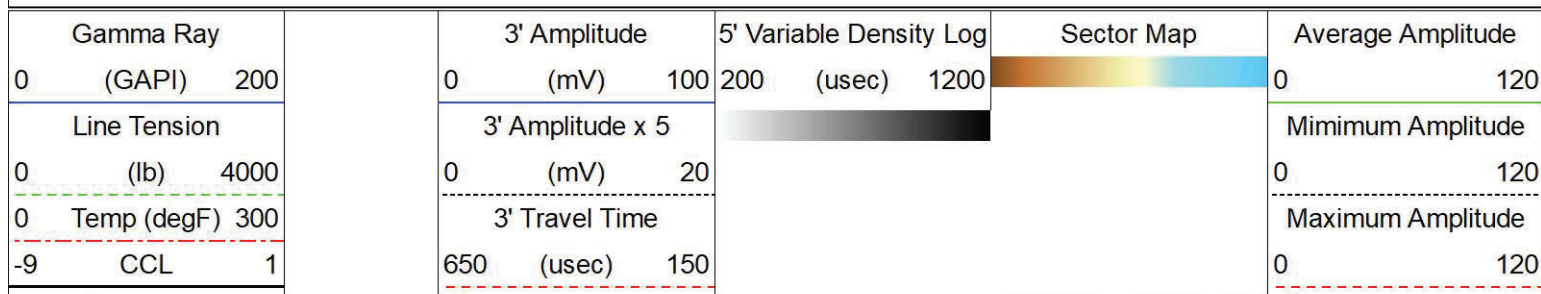


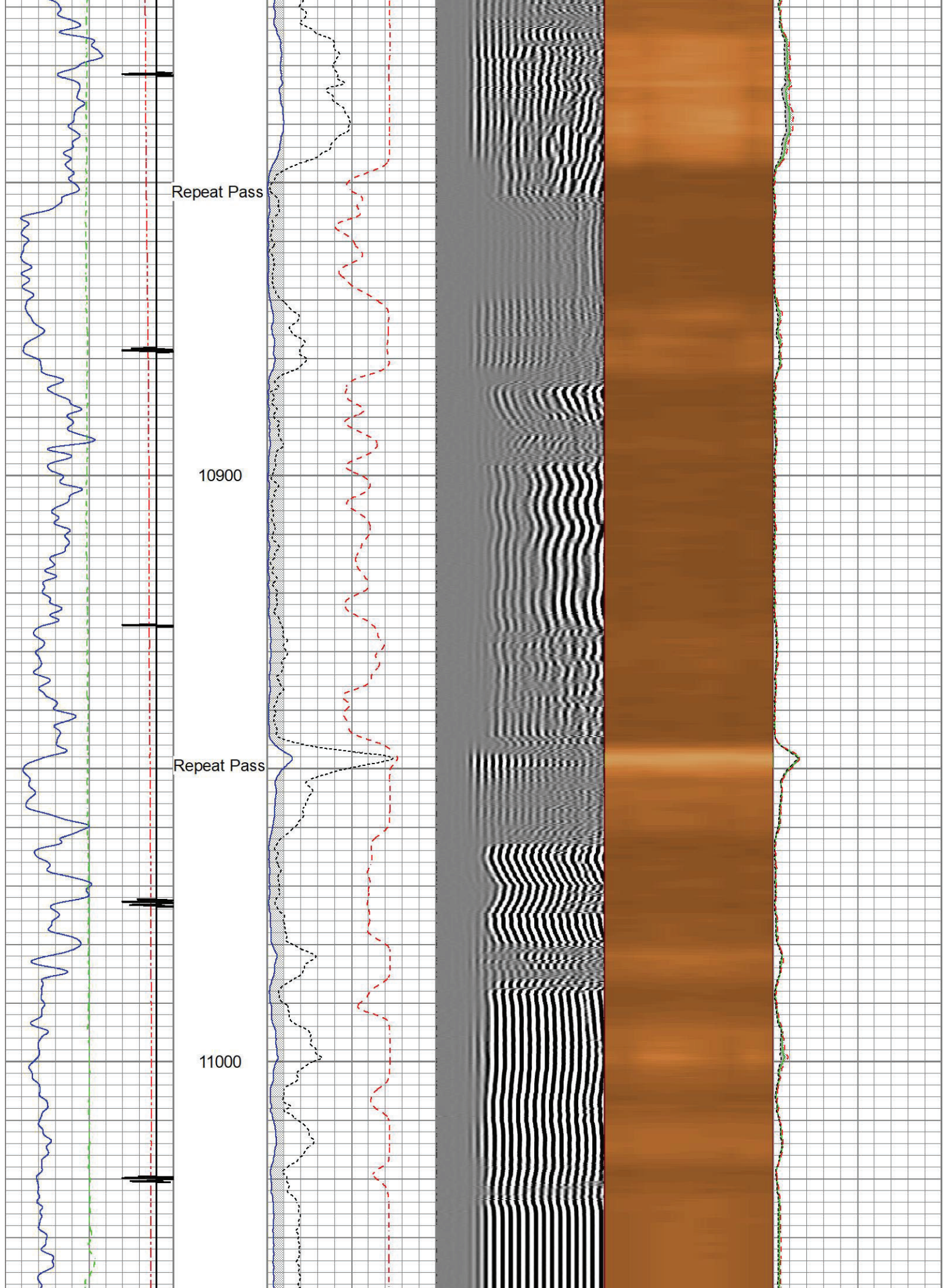


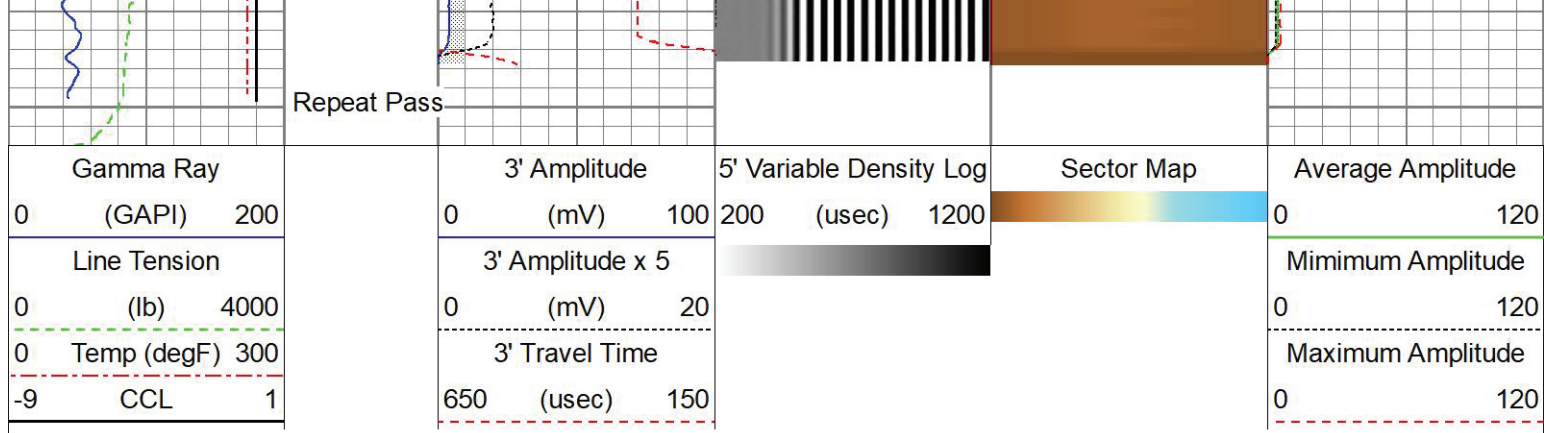


Repeat Pass 5" = 100'

Database File tep_nr 32-4_rcbl_8-30-22.db
 Dataset Pathname repeat
 Presentation Format twgrcbl
 Dataset Creation Tue Aug 30 11:18:53 2022
 Charted by Depth in Feet scaled 1:240







Calibration Report	
Database File	tep_nr 32-4_rcbl_8-30-22.db
Dataset Pathname	main
Dataset Creation	Tue Aug 30 11:23:20 2022

Gamma Ray Calibration Report		
Serial Number:	110255	
Tool Model:	GCT275-0BP0	
Performed:	Mon Jul 25 14:35:34 2022	
Calibrator Value:	165.0	GAPI
Background Reading:	72.3	cps
Calibrator Reading:	300.9	cps
Sensitivity:	0.7216	GAPI/cps

Inclinometer Calibration Report					
Performed:	Thu Jul 28 17:00:24 2022				
	Low Read.	High Read.	Low Ref.	High Ref.	
X Accelerometer	-910.00	1566.00	-1.00	1.00	gee
Y Accelerometer	-989.00	1748.00	-1.00	1.00	gee
Z Accelerometer	1.02	-895.47	0.00	1.00	gee

Segmented Cement Bond Log Calibration Report			
Serial Number:	FW1312-30		
Tool Model:	Probe275acc		
Calibration Casing Diameter:	4.500	in	
Calibration Depth:	18.000	ft	

Master Calibration, performed Tue Aug 30 07:42:36 2022:

	Raw (v)		Calibrated (mv)		Results	
	Zero	Cal	Zero	Cal	Gain	Offset
3'	0.003	0.733	0.000	81.196	111.234	-0.329
CAL	0.001	0.743				
5'	0.008	0.701	0.000	81.196	117.161	-0.990

SUM						
S1	0.003	0.738	0.000	100.000	136.098	-0.472
S2	0.004	0.750	0.000	100.000	134.141	-0.549
S3	0.003	0.751	0.000	100.000	133.586	-0.349
S4	0.002	0.745	0.000	100.000	134.655	-0.286
S5	0.002	0.737	0.000	100.000	136.114	-0.332
S6	0.003	0.745	0.000	100.000	134.808	-0.375
S7	0.004	0.747	0.000	100.000	134.580	-0.550
S8	0.003	0.741	0.000	100.000	135.546	-0.429

Internal Reference Calibration, performed (Not Performed):

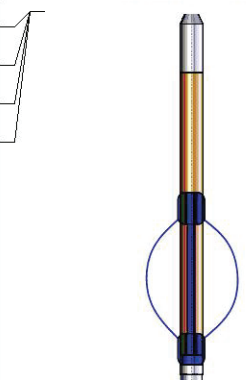
	Raw (v)		Calibrated (v)		Results	
	Zero	Cal	Zero	Cal	Gain	Offset
CAL	0.000	0.000	0.001	0.743	1.000	0.000

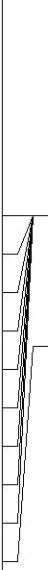
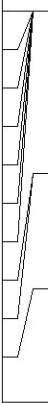

Air Zero Calibration, performed Tue Aug 30 07:43:12 2022:

	Raw (v)		Calibrated (v)		Results	
	Zero		Zero		Offset	
3'	0.003		0.000		0.000	
5'	0.008		0.000		0.000	
SUM						
S1	0.004		0.000		-0.001	
S2	0.005		0.000		-0.001	
S3	0.003		0.000		0.000	
S4	0.002		0.000		-0.000	
S5	0.003		0.000		-0.000	
S6	0.003		0.000		-0.000	
S7	0.004		0.000		-0.000	
S8	0.003		0.000		0.000	

Inclinometer Calibration Report

Performed:	Thu Jul 28 15:46:49 2022				
	Low Read.	High Read.	Low Ref.	High Ref.	
X Accelerometer	-931.00	904.00	-1.00	1.00	gee
Y Accelerometer	-899.00	884.00	-1.00	1.00	gee
Z Accelerometer	1.47	886.18	0.00	1.00	gee

Sensor	Offset (ft)	Schematic	Description	Length (ft)	O.D. (in)	Weight (lb)
GCT_FMWR	14.47		SO BS CENT-2750-4500 Slip Over 2-3/4" I.D. for 4-1/2" O.D. Casing Bow Spring Centralizer	1.33	3.25	10.00
mSec_Count	14.47					
RBT_Status	14.47					
Error_Ct	14.47					

WVFS8	9.97		RBT8acc-Probe275acc (FW1312-30) 2.75" Radial Corrosion with accelerometer	8.75	2.75	110.00
WVFS7	9.97					
WVFS6	9.97					
WVFS5	9.97					
WVFS4	9.97					
WVFS3	9.97					
WVFS2	9.97					
WVFS1	9.97					
WVF3FT	9.97					
WVF5FT	8.97					
RBT_HV	5.72		SO BS CENT-2750-4500 Slip Over 2-3/4" I.D. for 4-1/2" O.D. Casing Bow Spring Centralizer GCacc-GCT275-0BP0 (110255) Probe 2.75" Gamma Ray - CCL (6 magnet) w/Temp	1.33	3.25	10.00
RBT_ACCZ	5.72					
RBT_ACCY	5.72					
RBT_ACCX	5.72					
GCT_HV	5.72					
WVFSYNC	5.72					
WVFCAL	5.72					
CCL\$2	4.47					
CCL\$1	4.47					
GCT_Temp	3.59					
GR	2.72					
GCT_IntTemp	2.00					
GCT_ACCZ	0.33		Plug-FA108-0000 1.38" Bull Plug	0.33	1.38	1.00
GCT_ACCY	0.33					
GCT_ACCX	0.33					

Dataset: tep_nr 32-4_rcbl_8-30-22.db: field/well/run1/repeat
 Total length: 14.47 ft
 Total weight: 190.00 lb
 O.D.: 3.25 in

Company Terra Energy Partners, LLC
 Well Federal NR 32-4
 Field Rulison
 County Garfield

State Colorado

