

# Construction and Stormwater Inspection

Date: 10/11/2022

Operator: VERDAD RESOURCES LLC - 10651

Location ID: 466345

Inspection Document #: 696105527

Weld County, CO

NWNW Section 35 T9N R60W

Dylan Edwardson  
Reclamation Specialist, COGCC



**COLORADO**

**Oil & Gas Conservation  
Commission**

Department of Natural Resources

Inspection Photos  
Location Name: Boydston  
Location ID: 466345



**Photo 1.** Taken from access road/location entrance, facing south. Photo depicts reclaimed area with evidence of straw crimped drill rows.



Inspection Photos  
Location Name: Boydston  
Location ID: 466345



**Photo 2.** Taken from northwest portion, facing west. See comments in Photo 1.



Inspection Photos  
Location Name: Boydston  
Location ID: 466345



**Photo 3.** Taken near access road/location transition, facing west. Photo depicts rip-rap installed at inlet and outlet of culvert.



Inspection Photos  
Location Name: Boydston  
Location ID: 466345



**Photo 4.** Taken near culvert, facing east. Photo depicts rip-rap has been installed in ditch.

Inspection Photos  
Location Name: Boydston  
Location ID: 466345



**Photo 5.** Taken from detention area, facing west. Photo depicts rill erosion in ditch, outlined in red.





**Photo 6.** Taken east of detention area, facing west. Photo depicts rip-rap installed around inflows of BMPs.





**Photo 7.** Taken west of detention area, facing east. Photo depicts rill erosion, outlined in red.





**Photo 8.** Close-up photo of rill erosion on inflow rip-rap area.




**Photo 9.** Taken north of detention area, facing west. Photo depicts unconsolidated material in berms; north walls of the berms appear vertical. 6.5' measuring stick for scale.






**Photo 10.** Taken north of detention area, facing south. Photo depicts deposited sediment that left detention area, identified in previous inspection.



**Photo 11.** Close up photo of deposited sediment with buried straw wattles, indicated by red arrows.



Inspection Photos  
Location Name: Boydston  
Location ID: 466345



**Photo 12.** Facing northeast, see comments in Photo 11.





**Photo 13.** Taken north of detention area, facing northwest. Photo depicts extent of sediment deposition that has not been placed back to its' relative position. This area will need to be reclaimed.





**Photo 14.** Taken from northeast portion near stockpile, facing south. Photo depicts topsoil stockpile has been stabilized with evidence of straw crimped into drill rows.






**Photo 15.** Taken near topsoil stockpile, facing north. Photo depicts western portion of stockpile is not stabilized and is susceptible to wind and water erosion.



Inspection Photos  
Location Name: Boydston  
Location ID: 466345



**Photo 16.** Facing east, see comments in Photo 15.



Inspection Photos  
Location Name: Boydston  
Location ID: 466345



**Photo 17.** Taken near work trailers, facing west. Photo depicts stained soil underneath diesel generator, indicated by red arrow.



Inspection Photos  
Location Name: Boydston  
Location ID: 466345



**Photo 18.** Taken near southern portion of location, facing southeast. Photo depicts trash that has blown off location and need to be collected and properly disposed of, indicated by red arrows.



Inspection Photos  
Location Name: Boydston  
Location ID: 466345



**Photo 19.** Facing southeast, see comments in Photo 18.





**Photo 20.** Facing southeast, see comments in Photo 18.



Inspection Photos  
Location Name: Boydston  
Location ID: 466345



**Photo 21.** Taken from access road portion of location, facing northwest. Straw wattle debris observed and needs to be disposed of.



Inspection Photos  
Location Name: Boydston  
Location ID: 466345



**Photo 22.** Taken from western portion of location, facing south. Fencing material observed in ditch and berm BMP.





**Photo 22.** Taken from western portion of location, facing south. Photo depicts soil deposition in ditch and berm BMP.



Inspection Photos  
Location Name: Boydston  
Location ID: 466345



**Photo 24.** Taken from northwest portion of location, facing northeast. Photo depicts piping placed on ditch and berm and unconsolidated material, outlined in red.



Inspection Photos  
Location Name: Boydston  
Location ID: 466345



**Photo 25.** Taken from southern, central portion of location, facing south. Photo depicts equipment was not properly stored/secured and moved towards locations perimeter fencing.