WIRELINE WEST L.L.C.

GAMMA RAY CCL
CEMENT BOND
SECTOR VDL

Company CIVITAS
Well ANTELOPE 32-19
Field WATTENBERG
County WELD
State COLORADO

Company CIVITAS
Well ANTELOPE 32-19
Field WATTENBERG
County WELD State COLORADO

Location: API # : 05-123-32713

SE/NW

SEC 19 TWP 5N RGE 62W

Other Services

Elevation
K.B.
D.F.
G.L.

Permanent Datum GL Elevation
Log Measured From KB (10')
Drilling Measured From

Date	JUNE 13, 2022		
Run Number	ONE		
Depth Driller	6833		
Depth Logger	6300		
Bottom Logged Interval	6300		
Top Log Interval	SURFACE		
Open Hole Size	7-7/8		
Type Fluid	WATER		
Density / Viscosity	N/A		
Max. Recorded Temp.	N/A		
Estimated Cement Top			
Time Well Ready	ROA		
Time Logger on Bottom	13:30		
Equipment Number	802		
Location	KERSEY, CO		
Recorded By	GREG NOLAN		
Witnessed By	TRAVIS FRY		

Borehole Record				Tubing Record			
Run Number	Bit	From	To	Size	Weight	From	To

Casing Record	Size	Wgt/Ft	Top	Bottom
Surface String	8-5/8	24#	SURFACE	432
Prot. String				
Production String	4-1/2	11.6#	SURFACE	6833
Liner				

<<< Fold Here >>>

All interpretations are opinions based on inferences from electrical or other measurements and we cannot and do not guarantee the accuracy or correctness of any interpretation, and we shall not, except in the case of gross or willful negligence on our part, be liable or responsible for any loss, costs, damages, or expenses incurred or sustained by anyone resulting from any interpretation made by any of our officers, agents or employees. These interpretations are also subject to our general terms and conditions set out in our current Price Schedule.

Comments

THANK YOU FOR CHOOSING SUREFIRE WIRELINE WEST!!!
LOG NOT CORRELATED

Database File	cbl civitas antelope 32-19.db
Dataset Pathname	pass5
Presentation Format	pdc
Dataset Creation	Mon Jun 13 13:33:27 2022
Charted by	Depth in Feet scaled 1:240

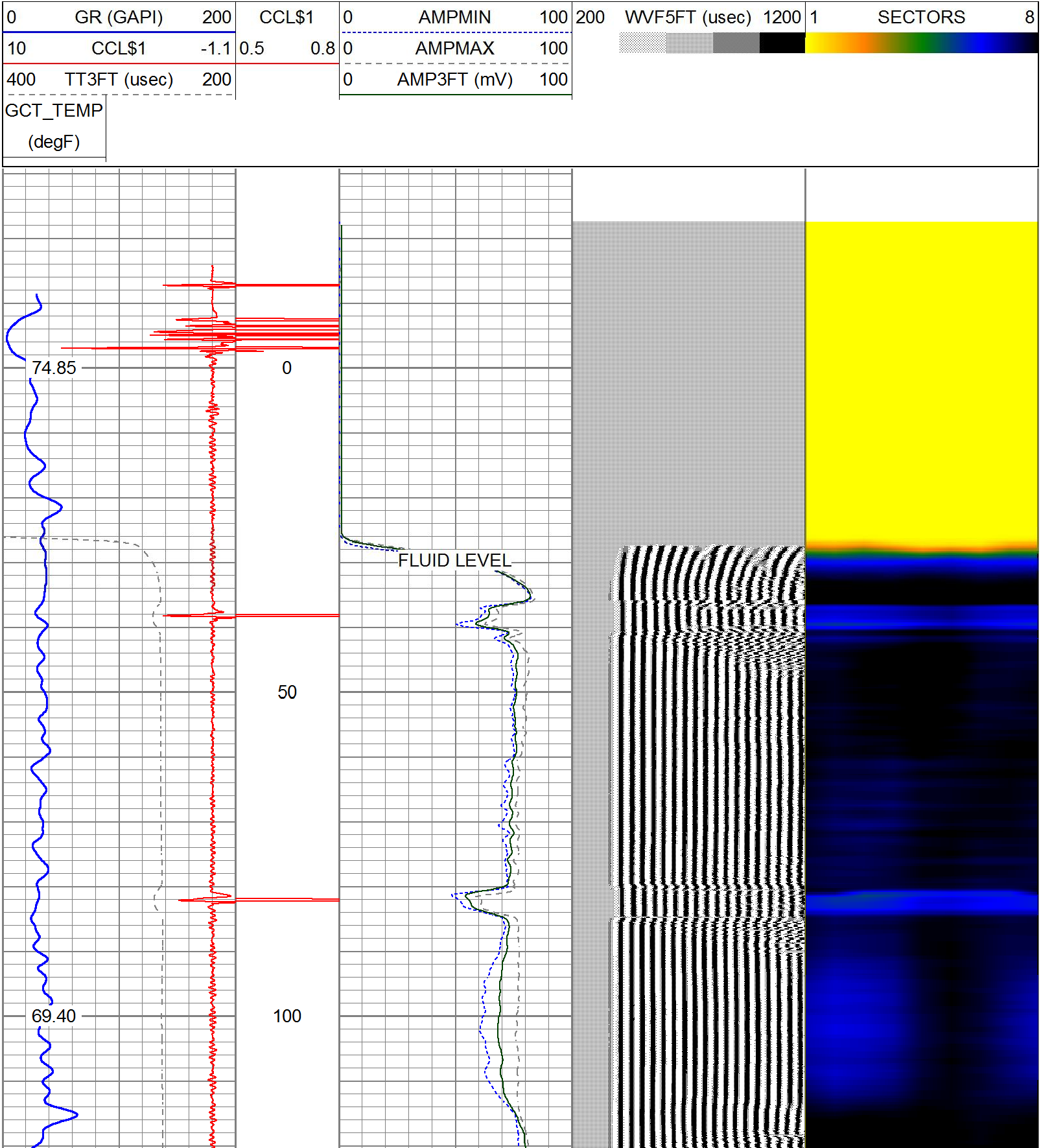

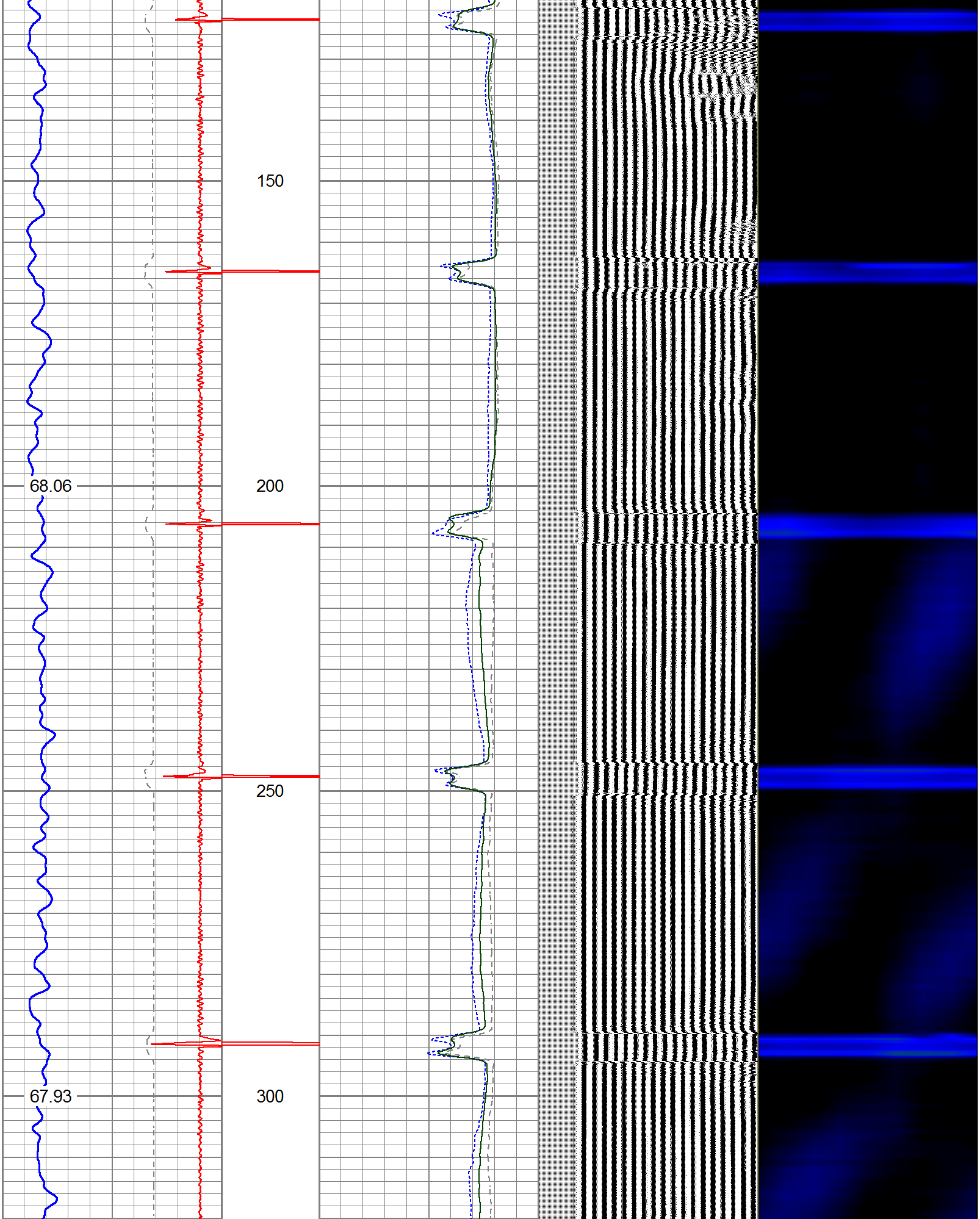

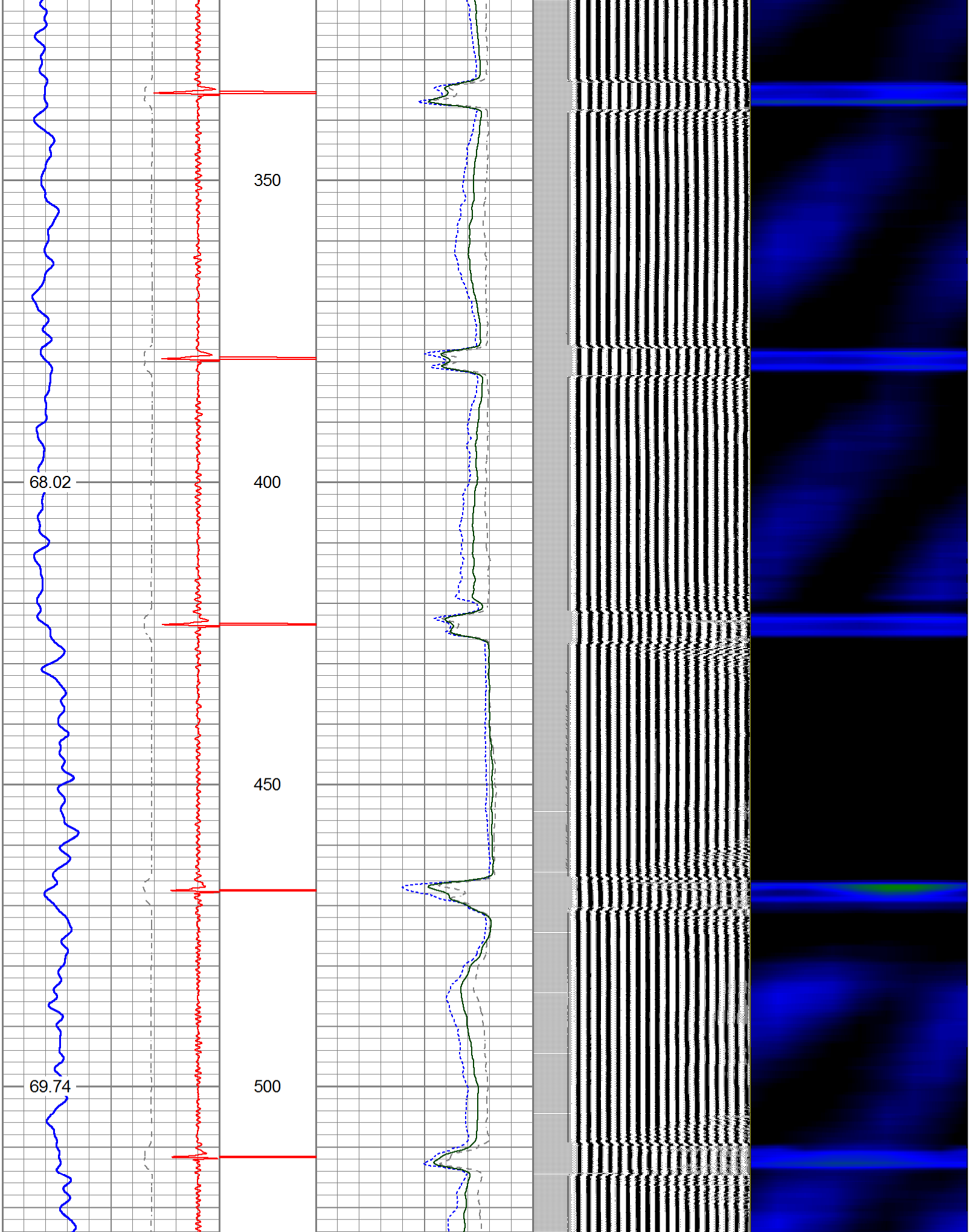

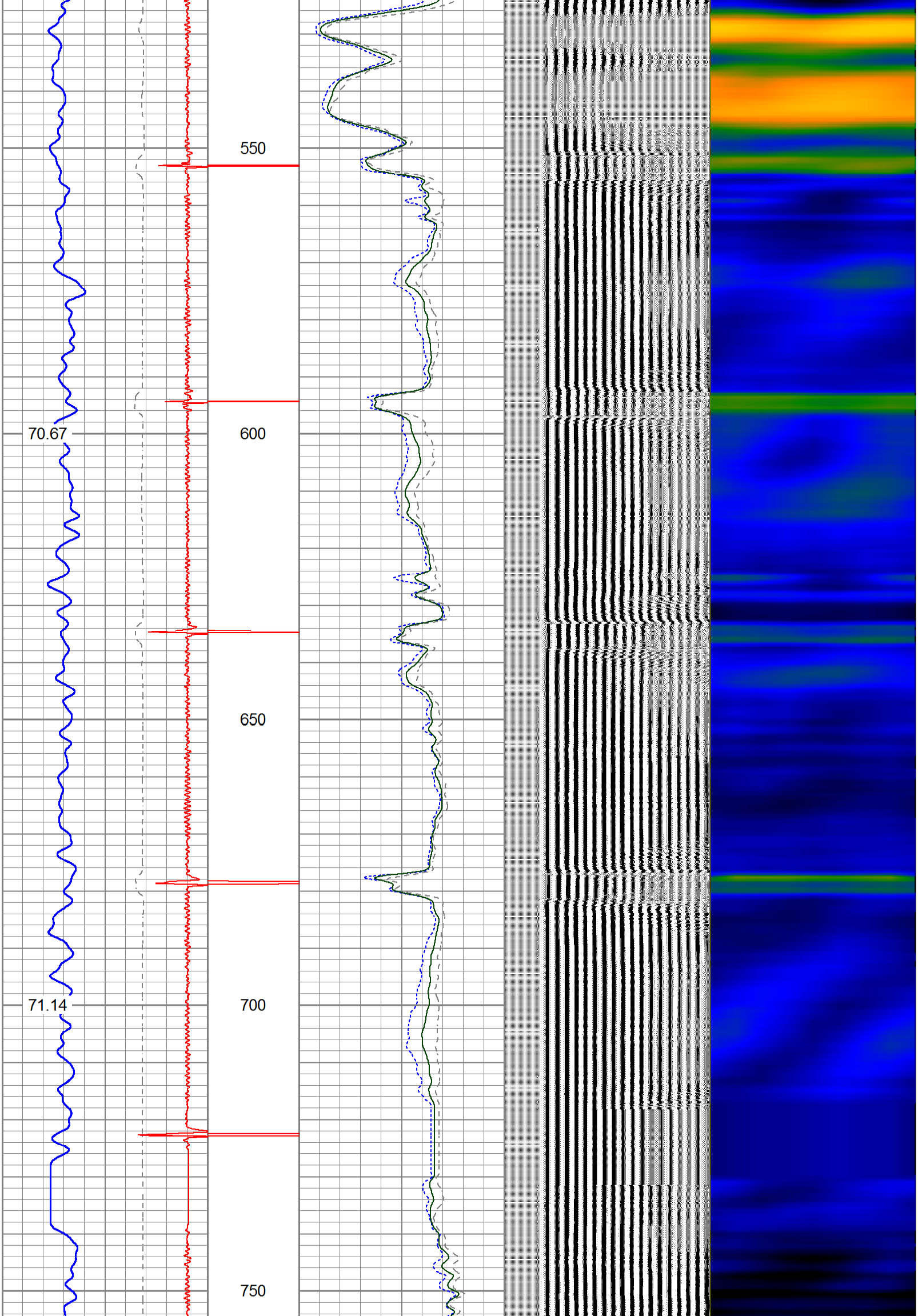

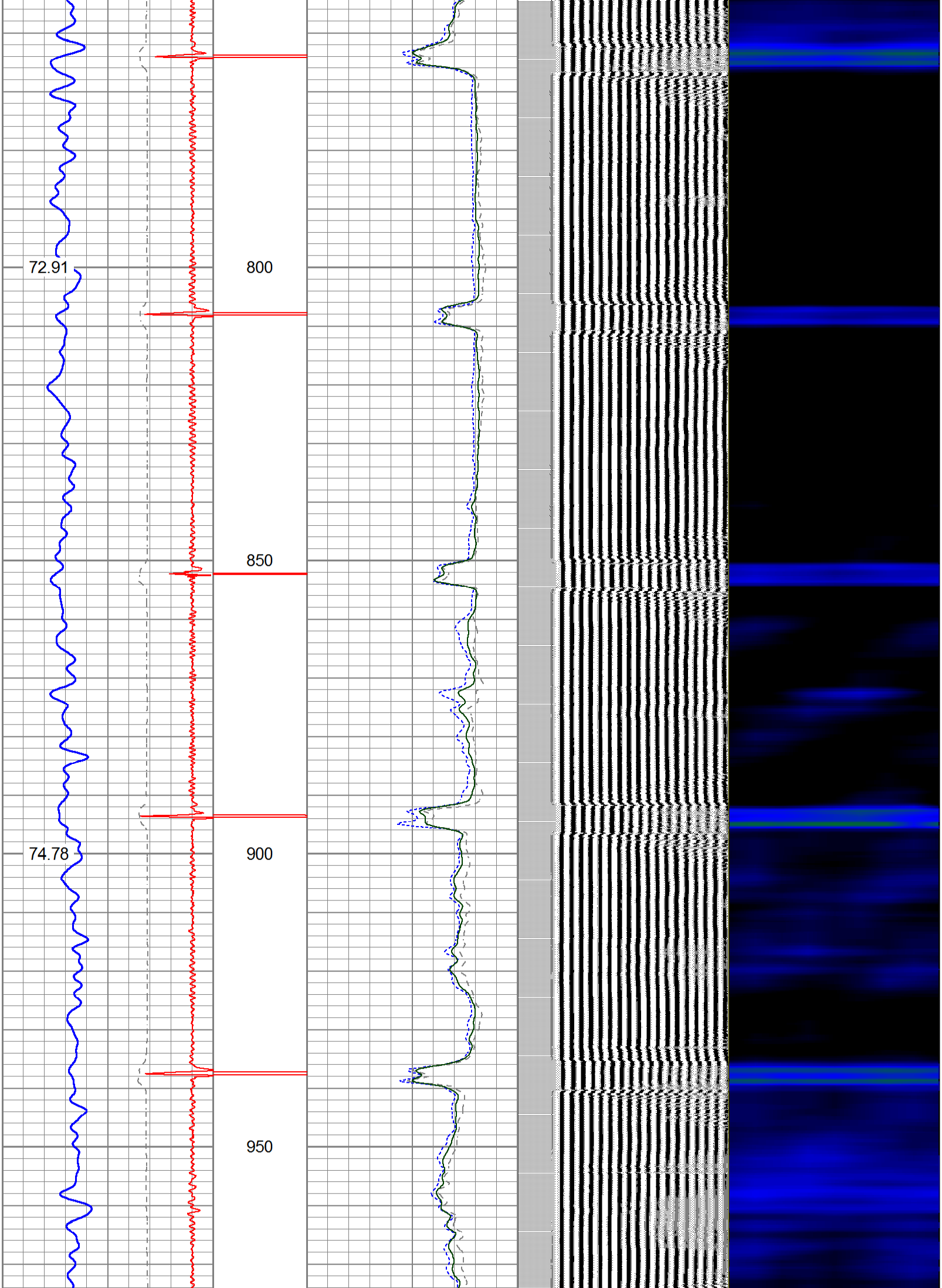

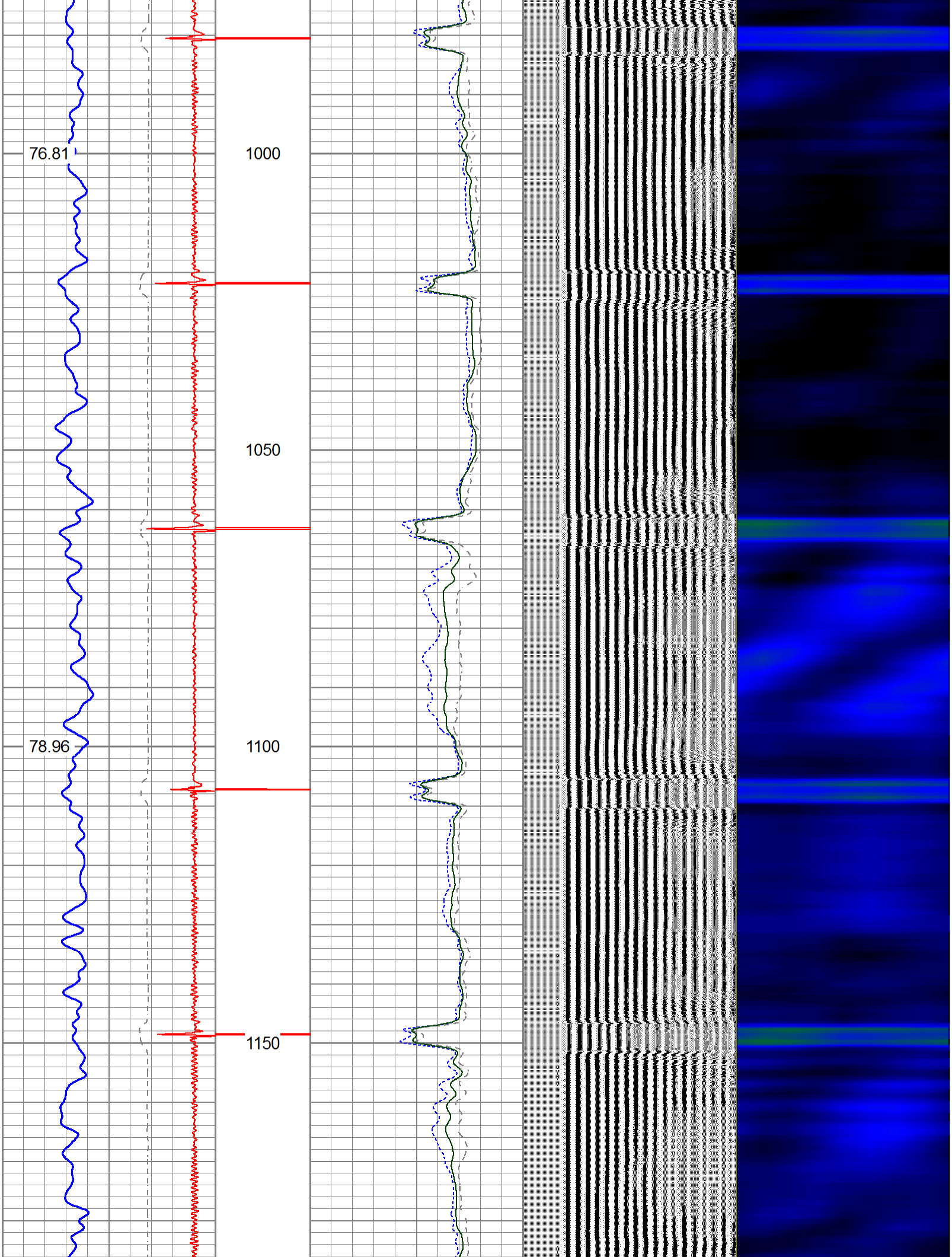

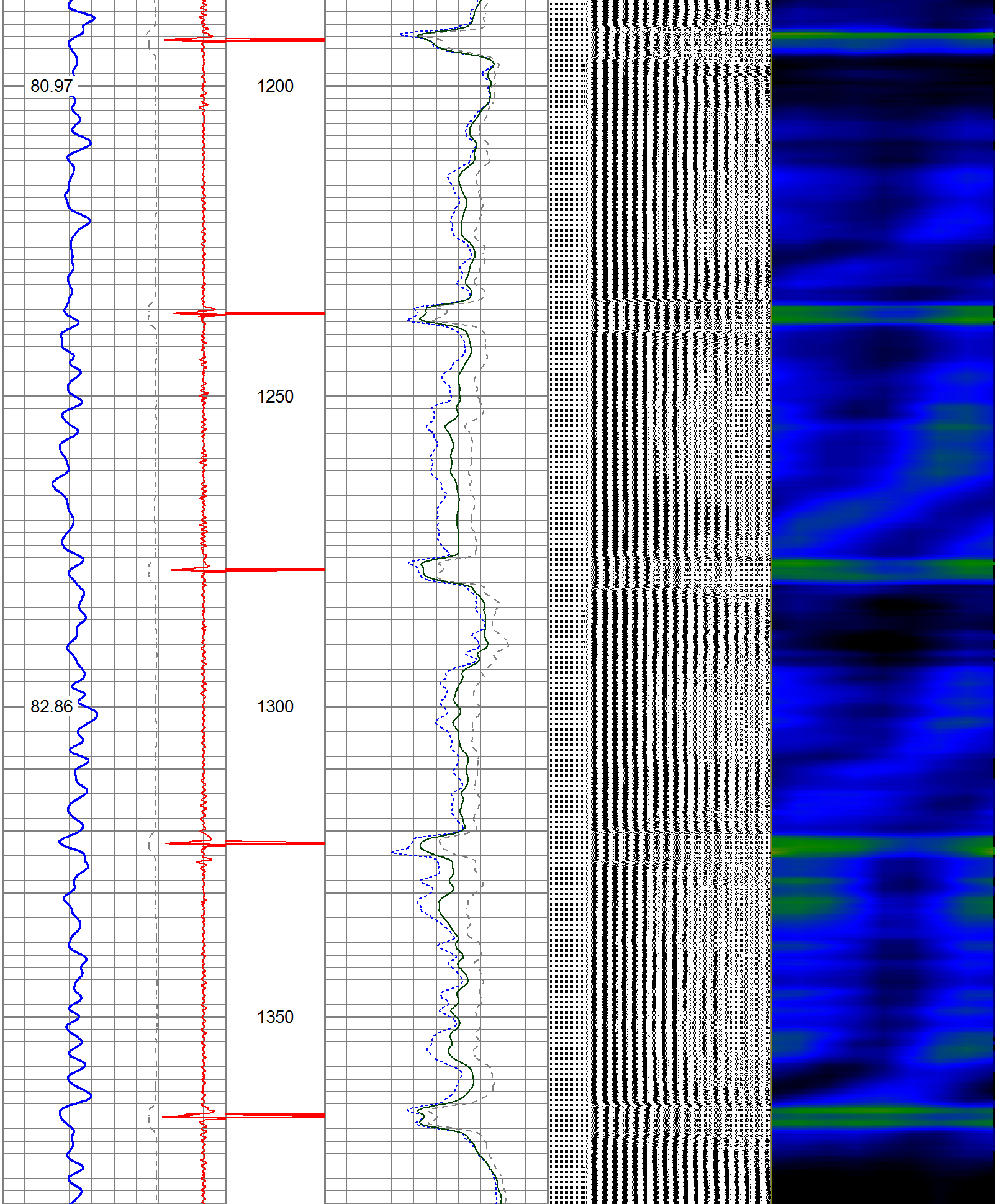

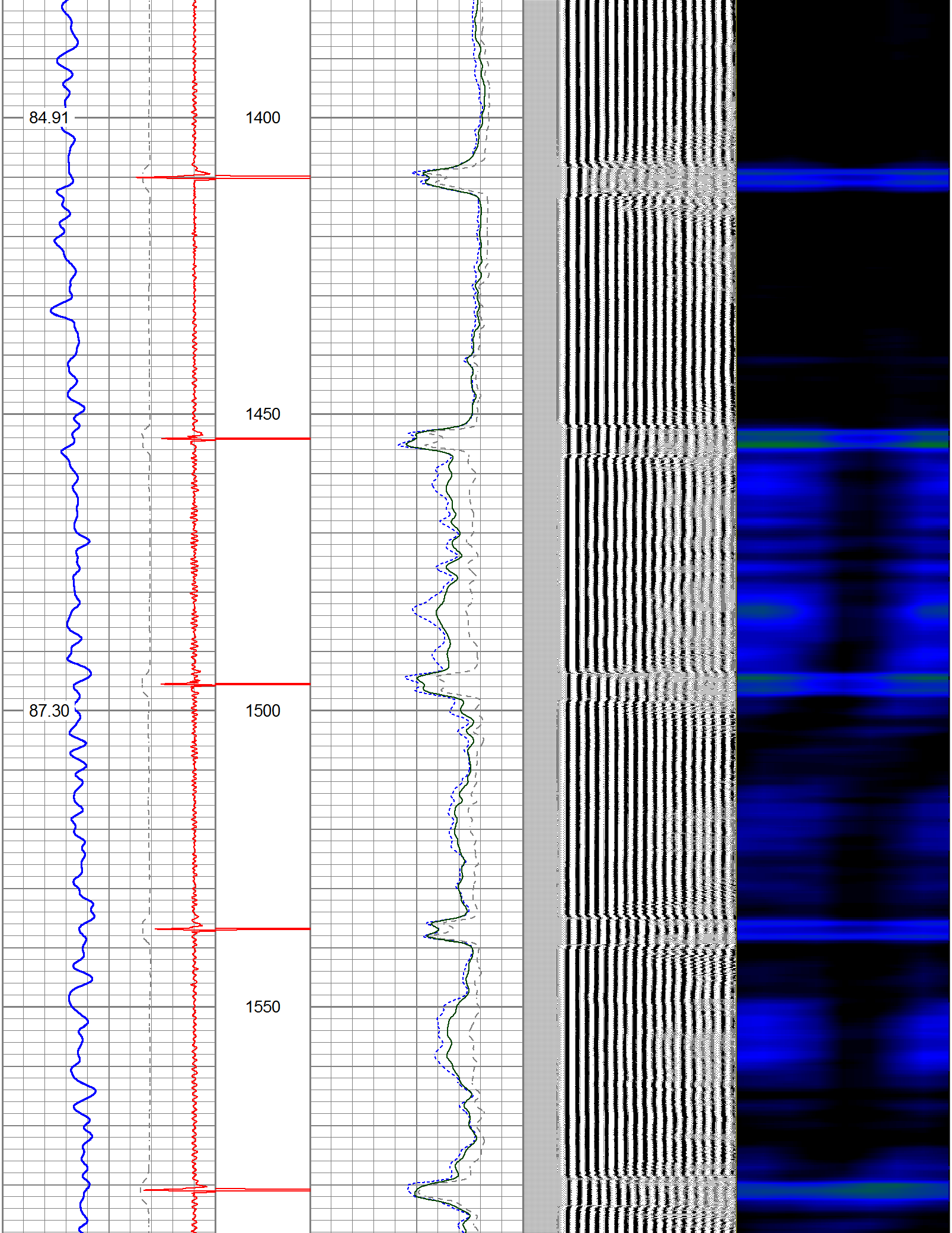

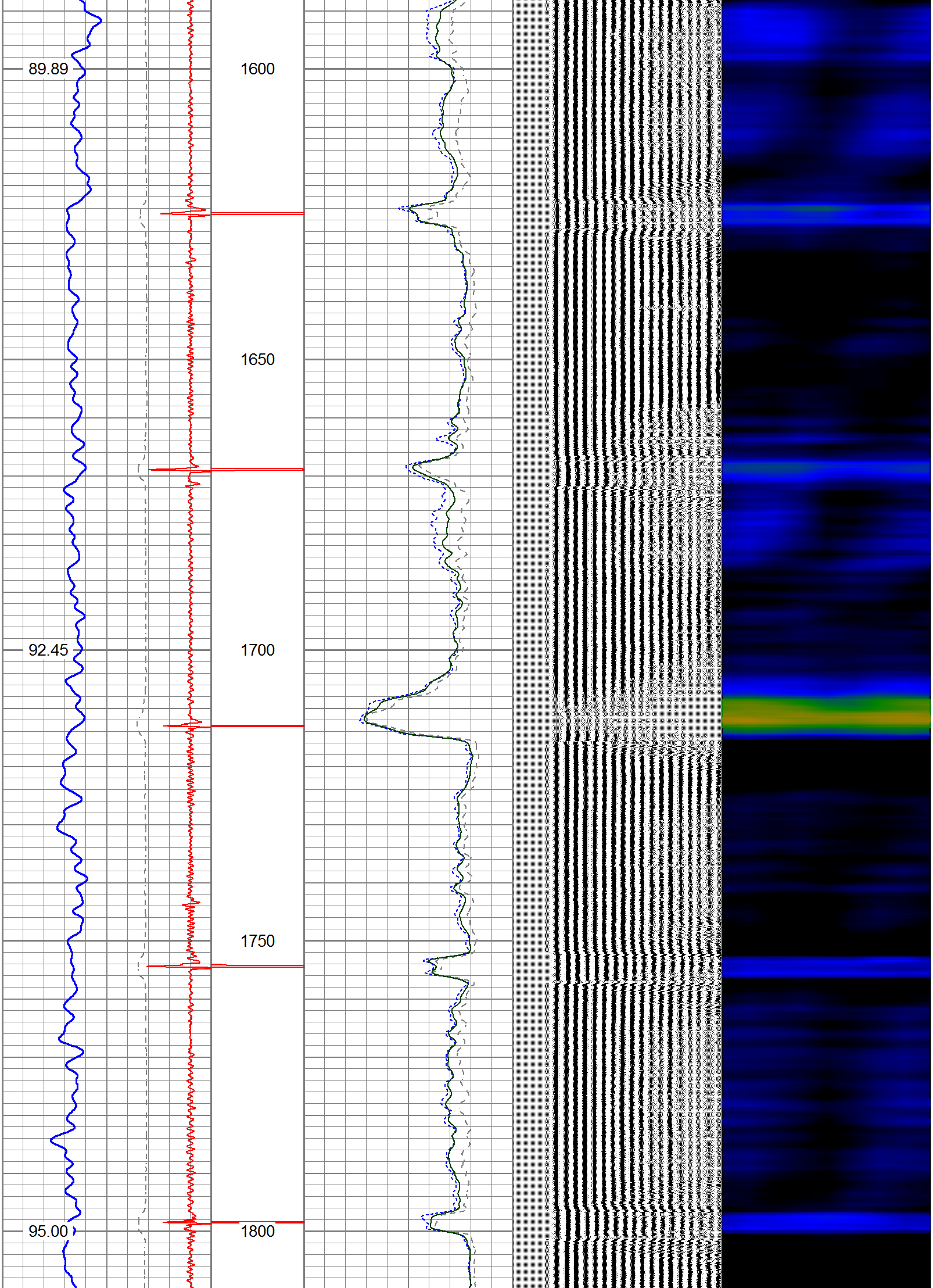

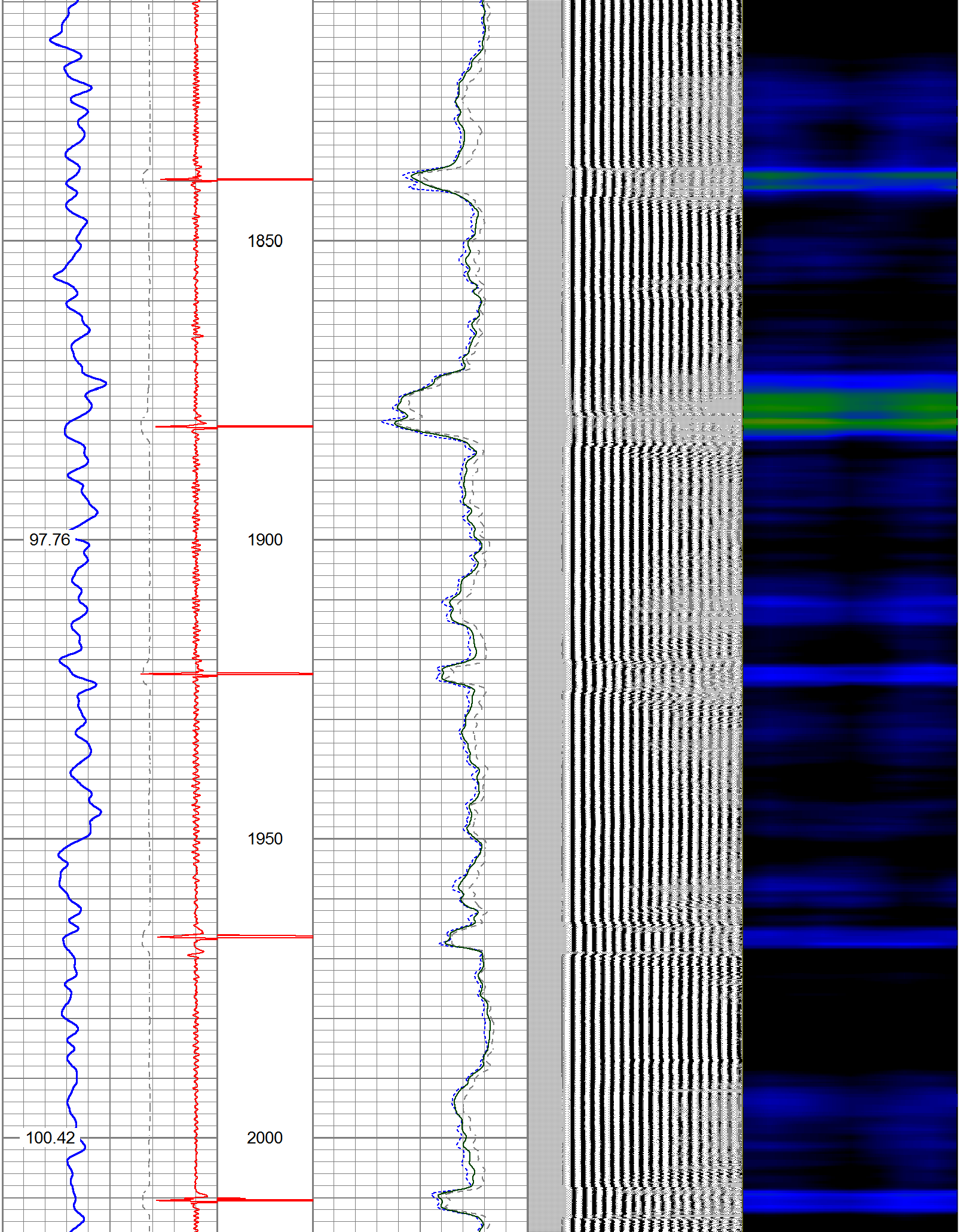

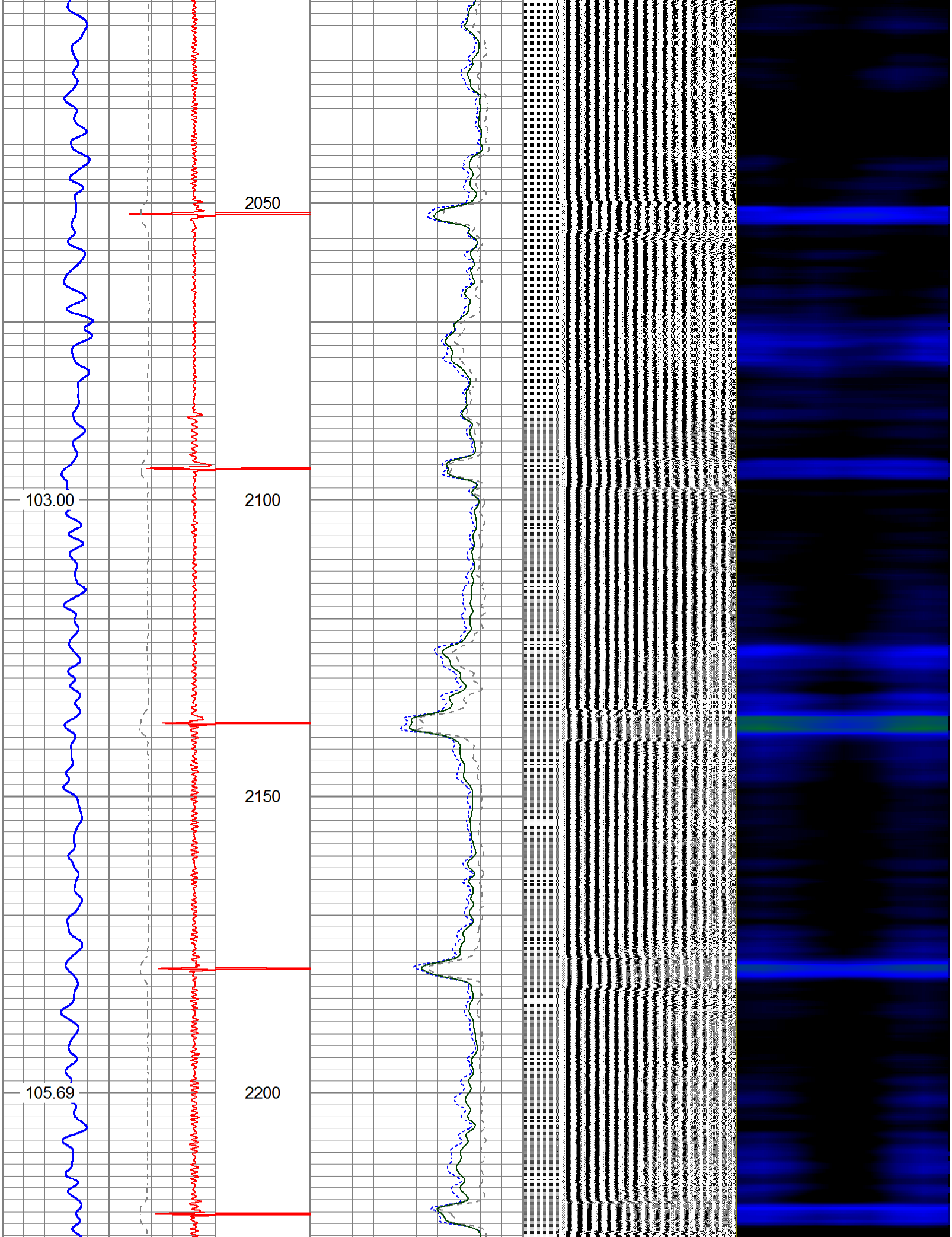

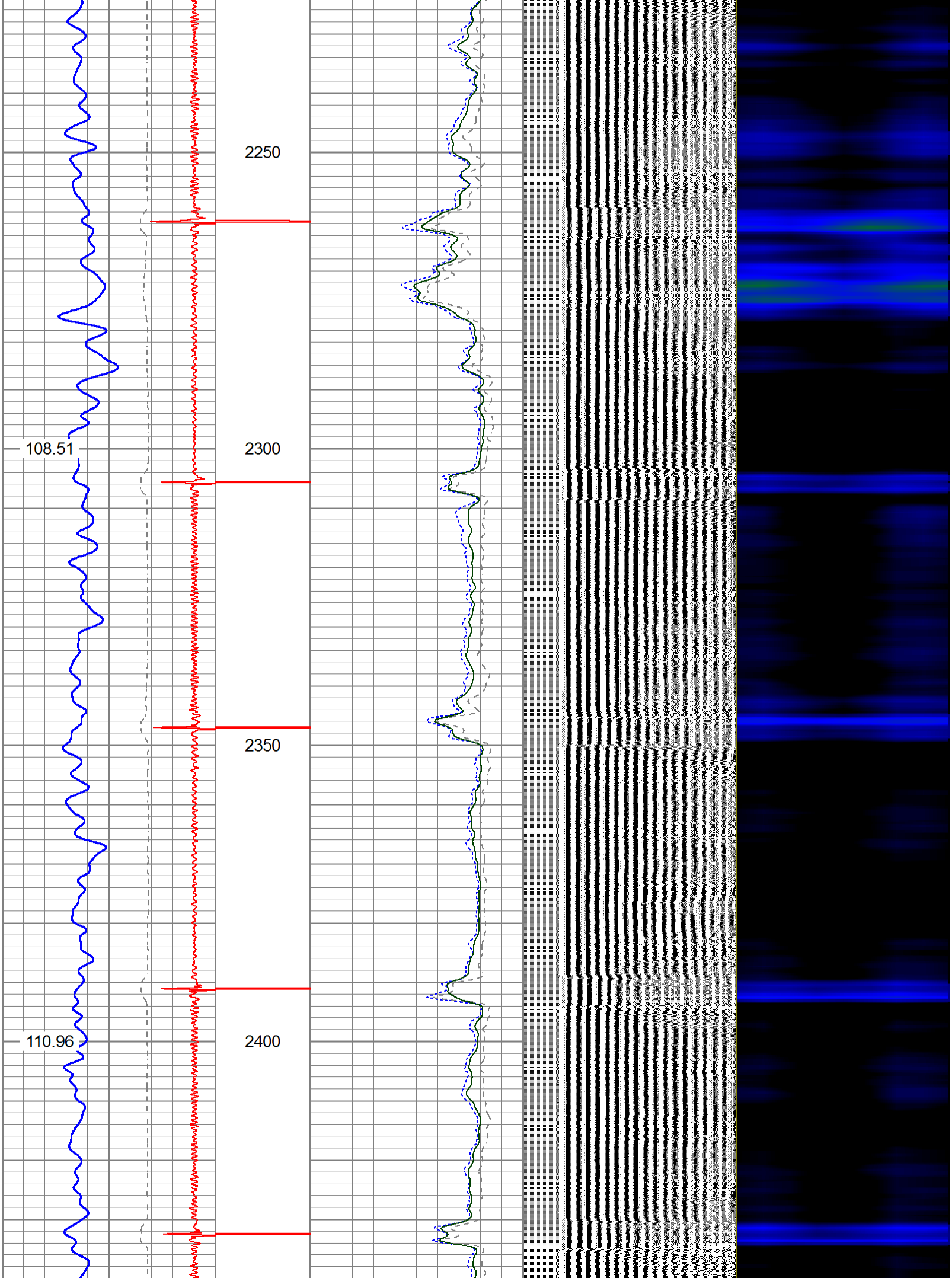

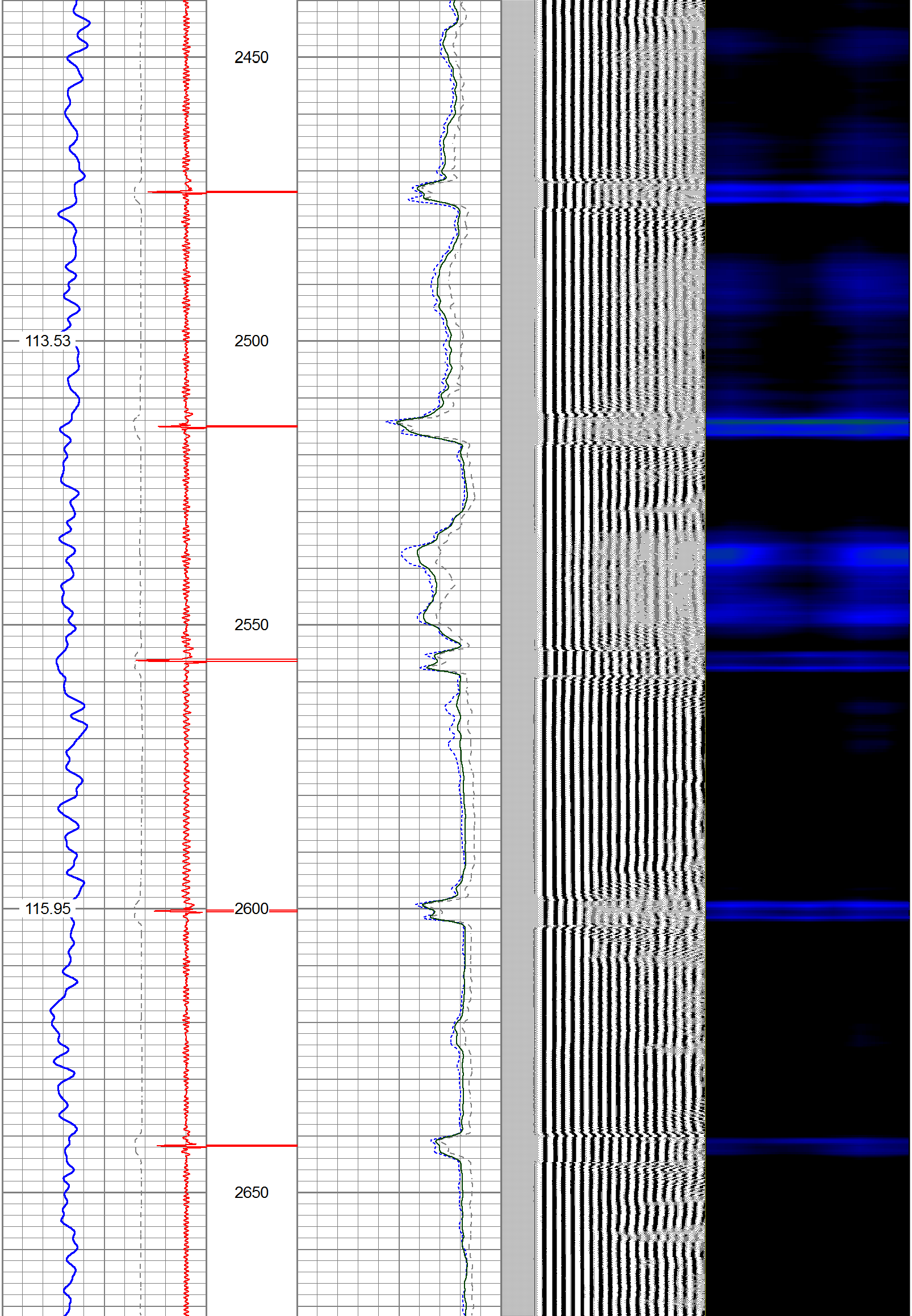

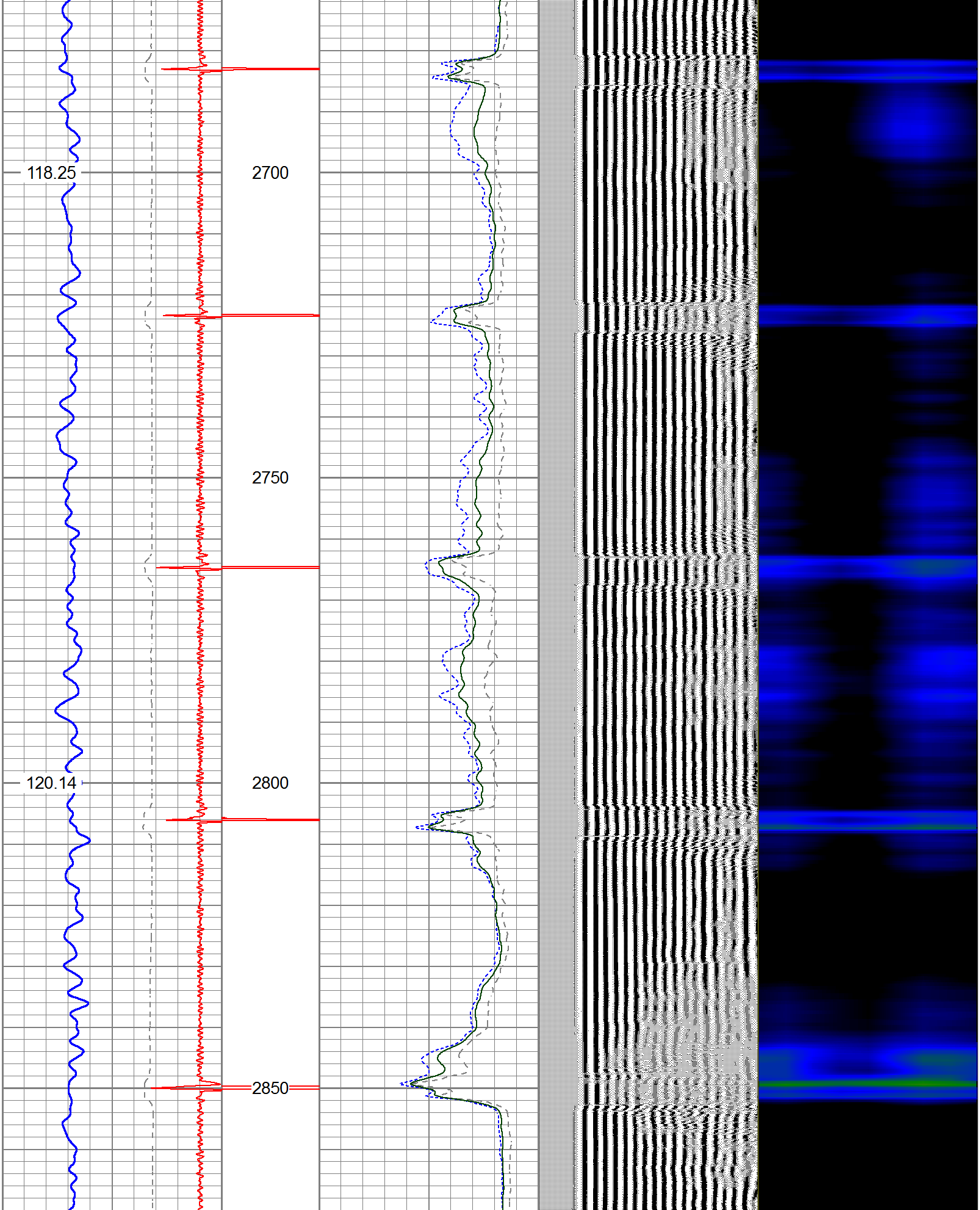

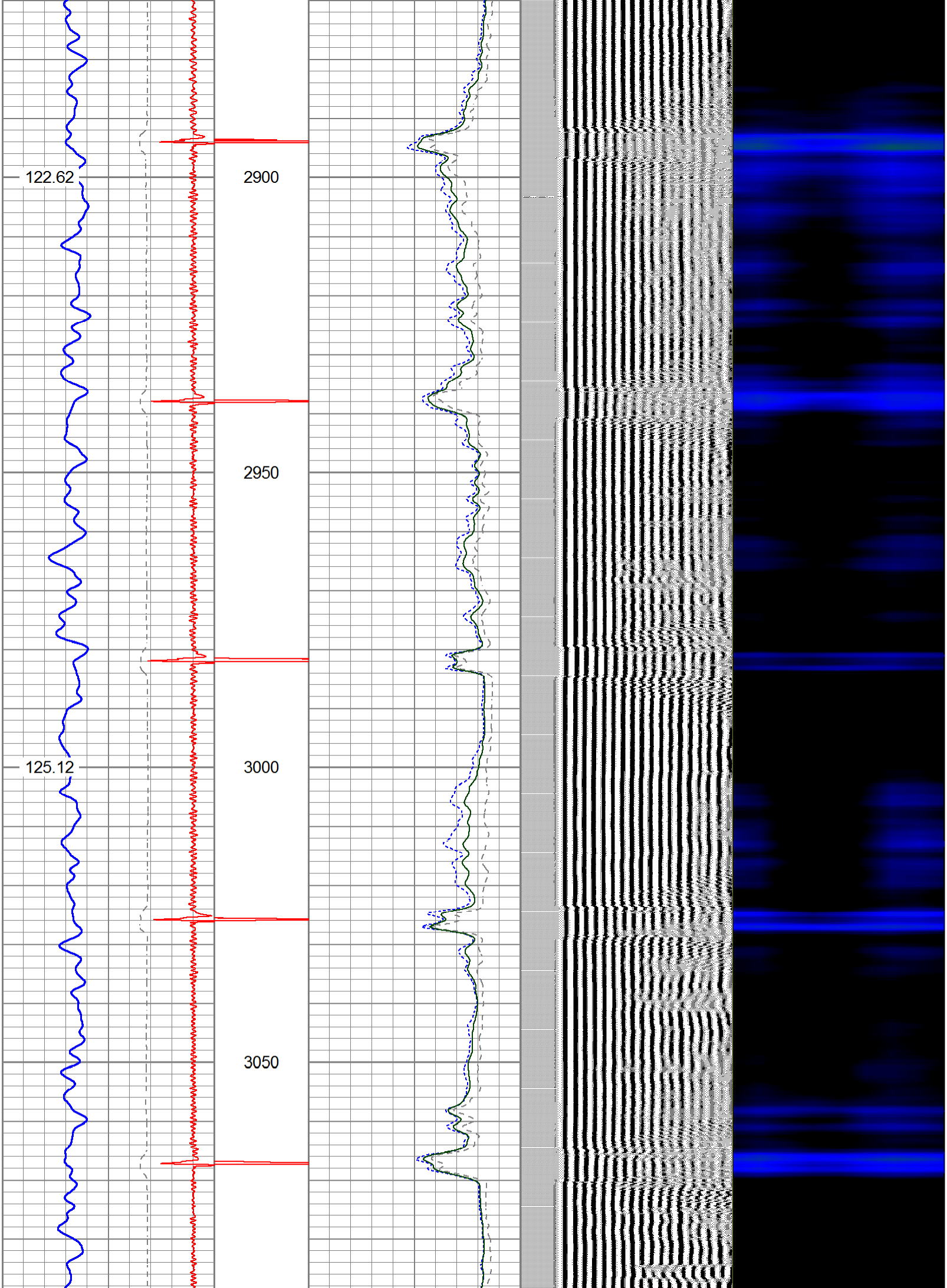

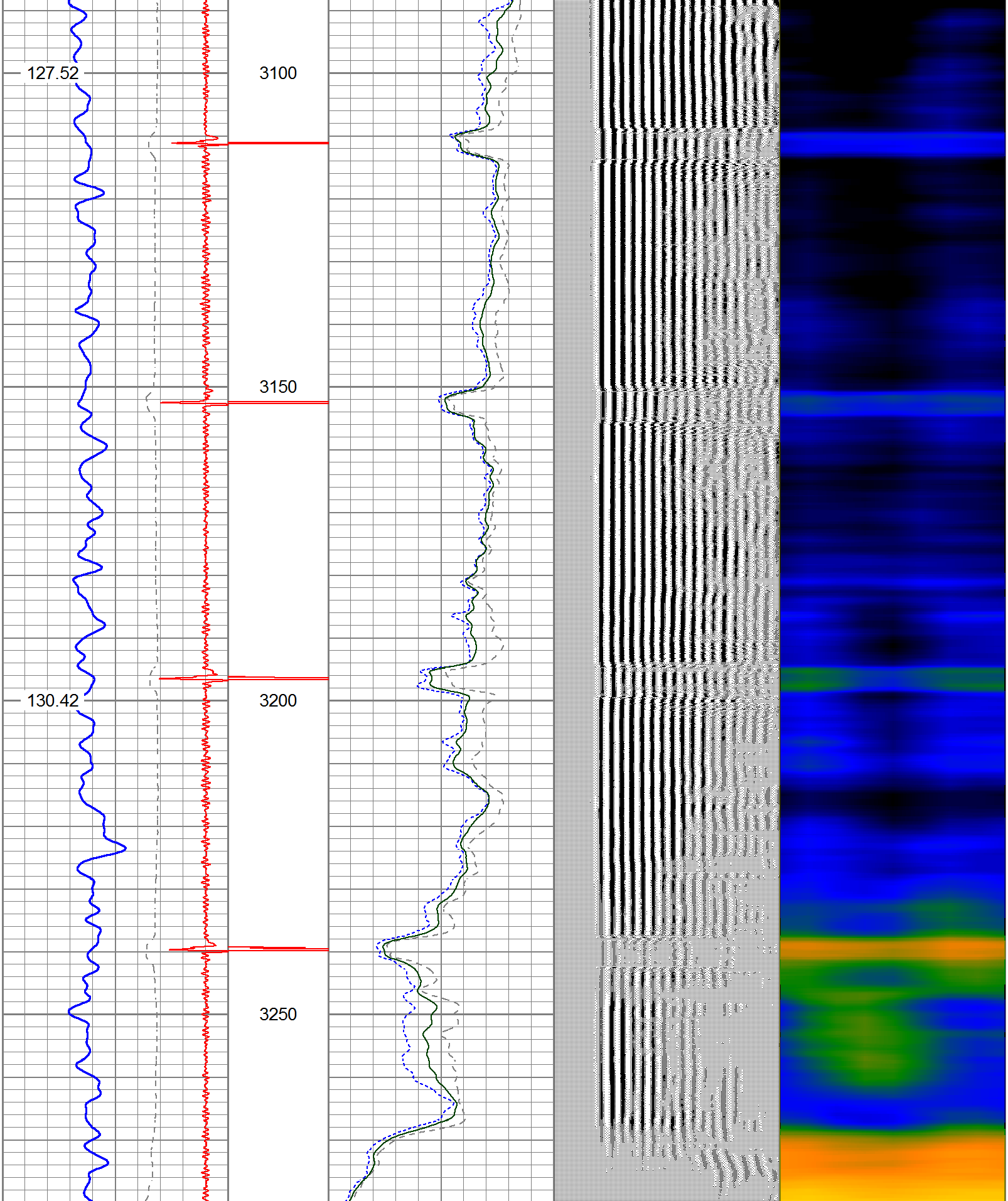

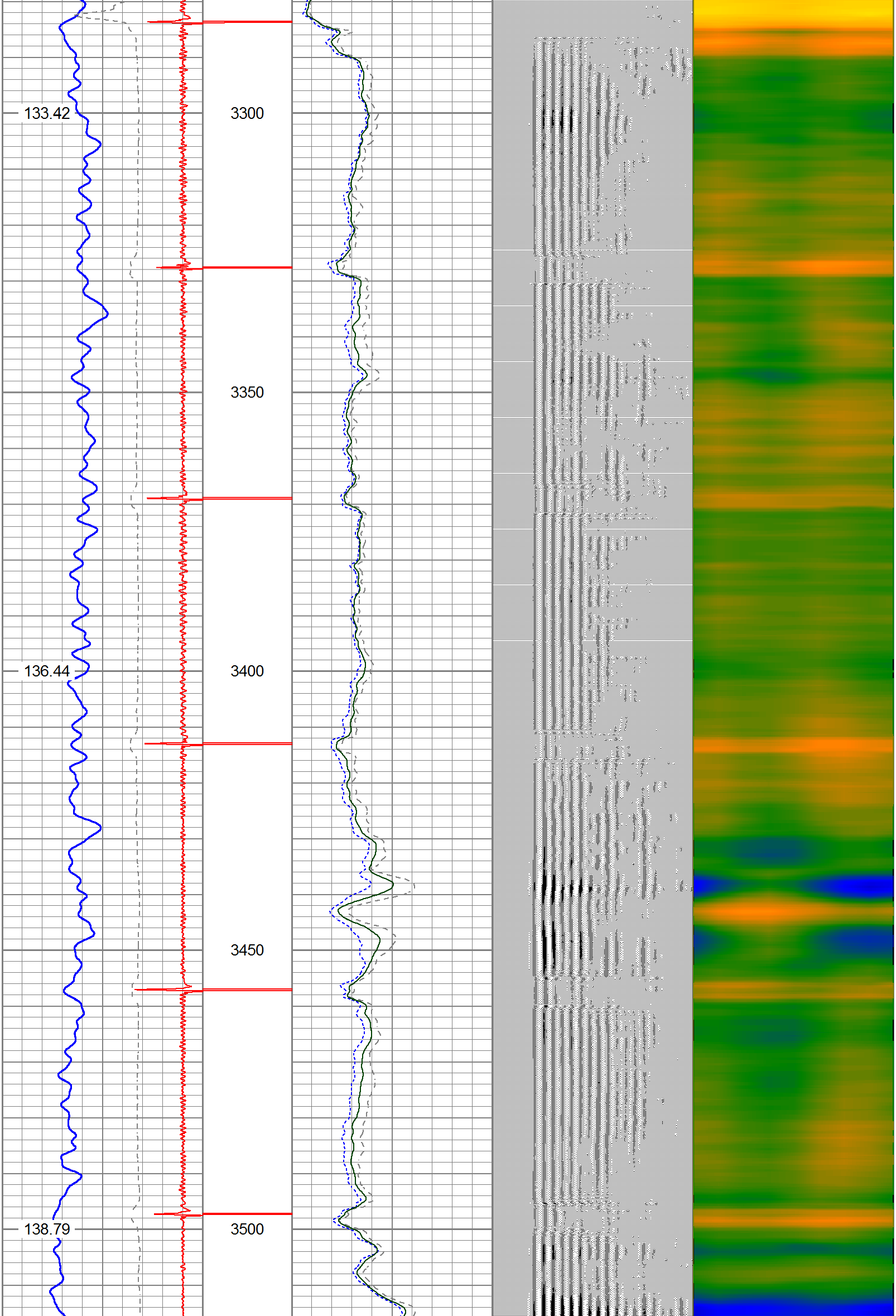

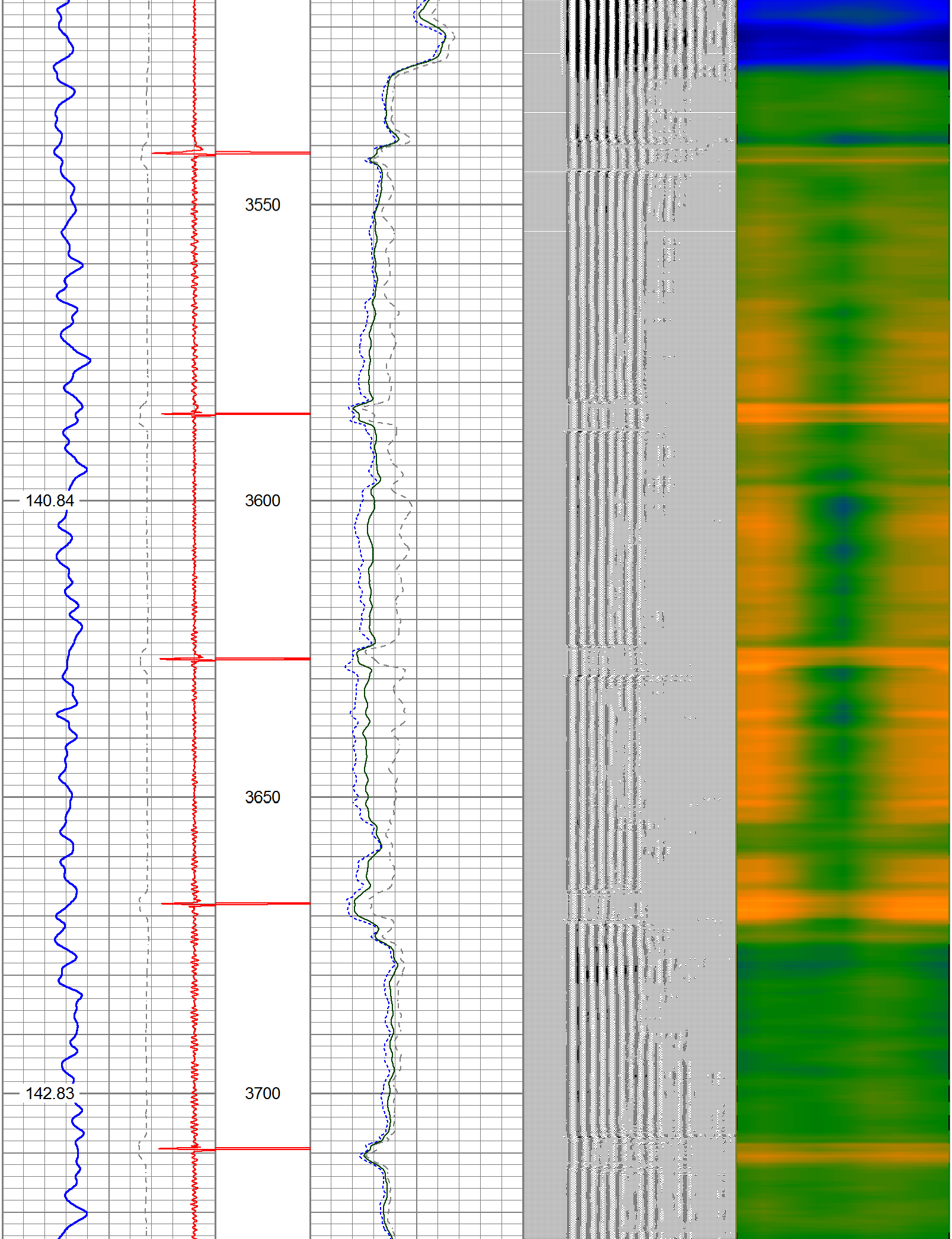

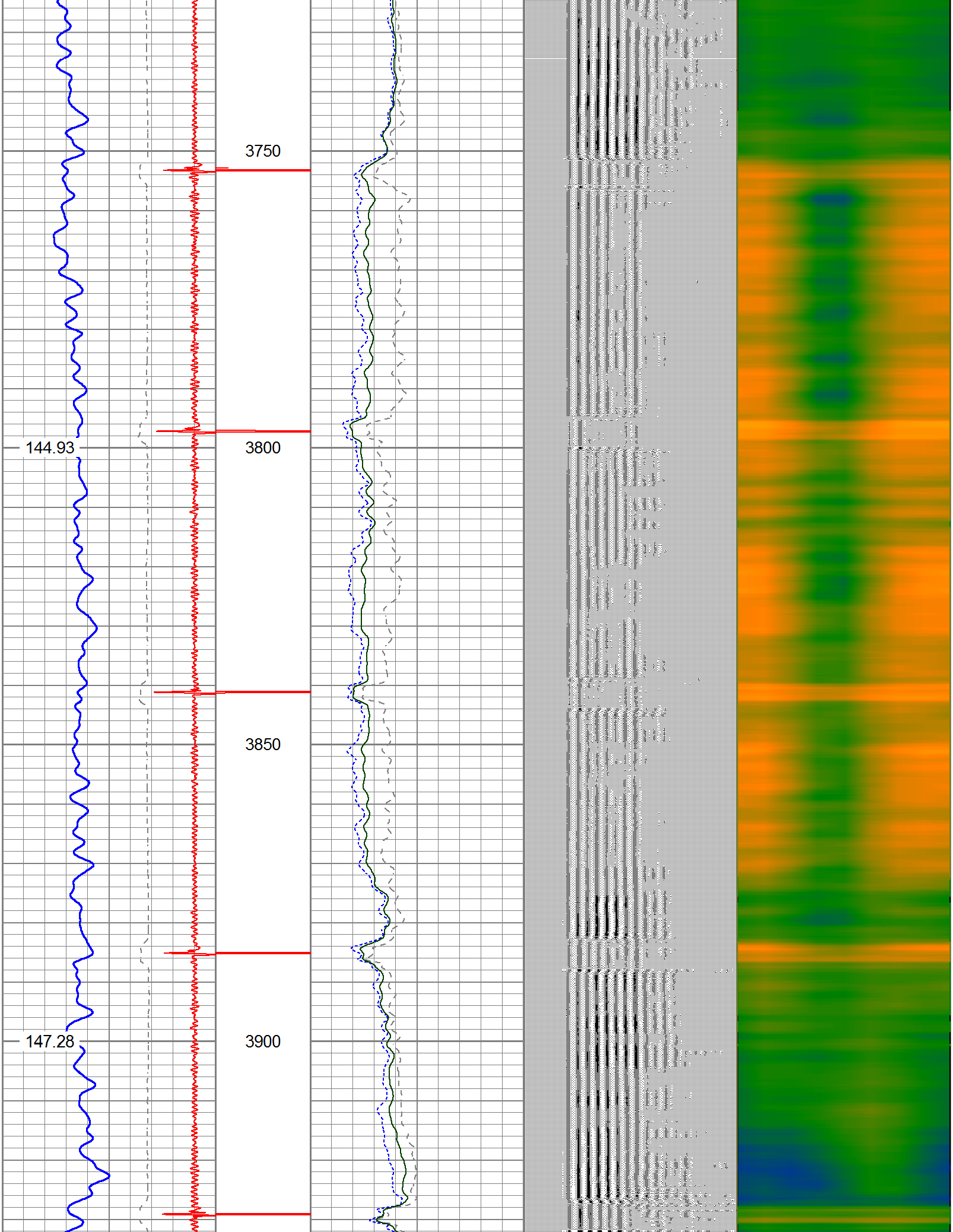
3750
144.93
3800
3850
147.28
3900

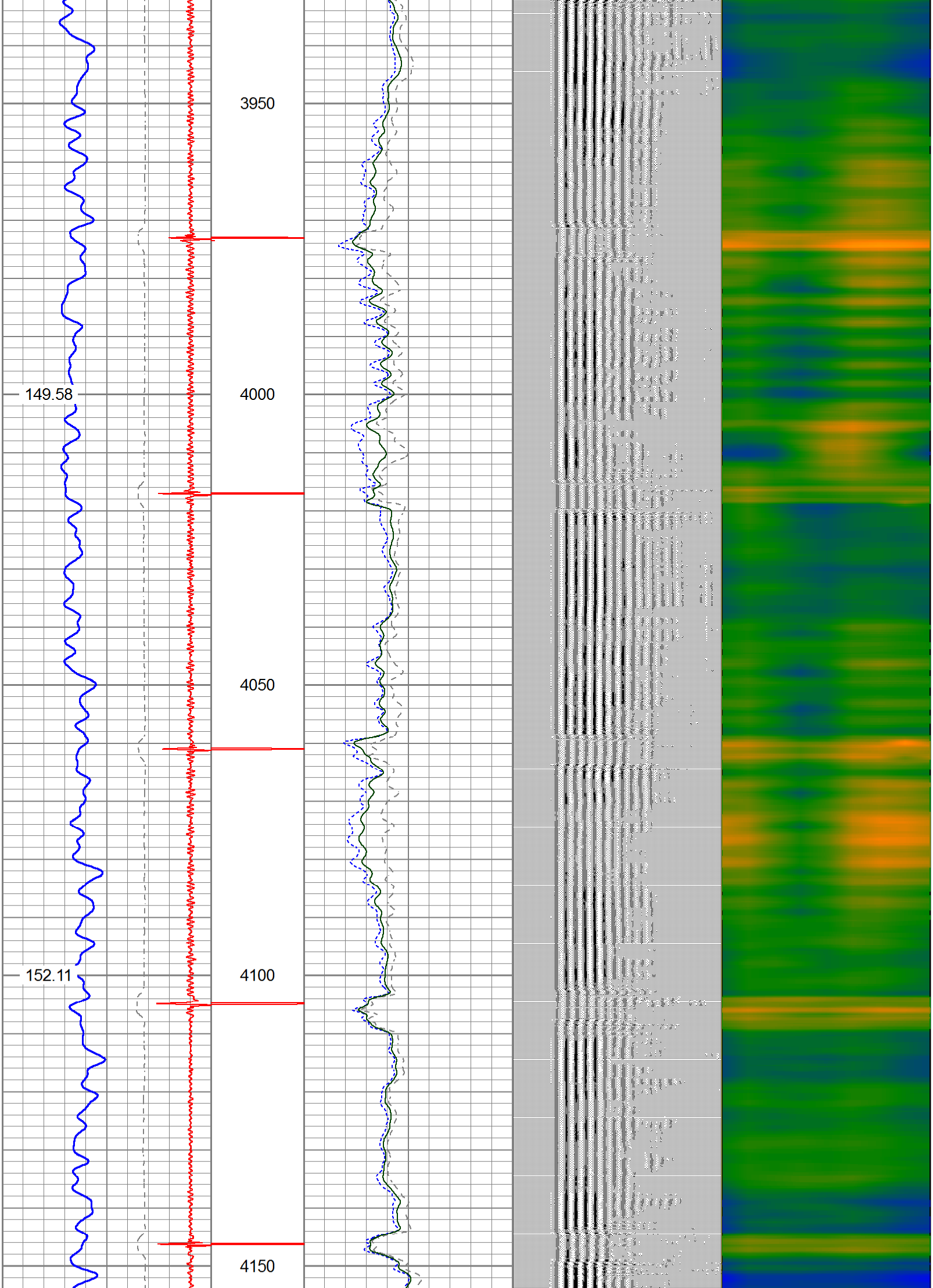
3950
149.58
4000
4050
152.11
4100
4150

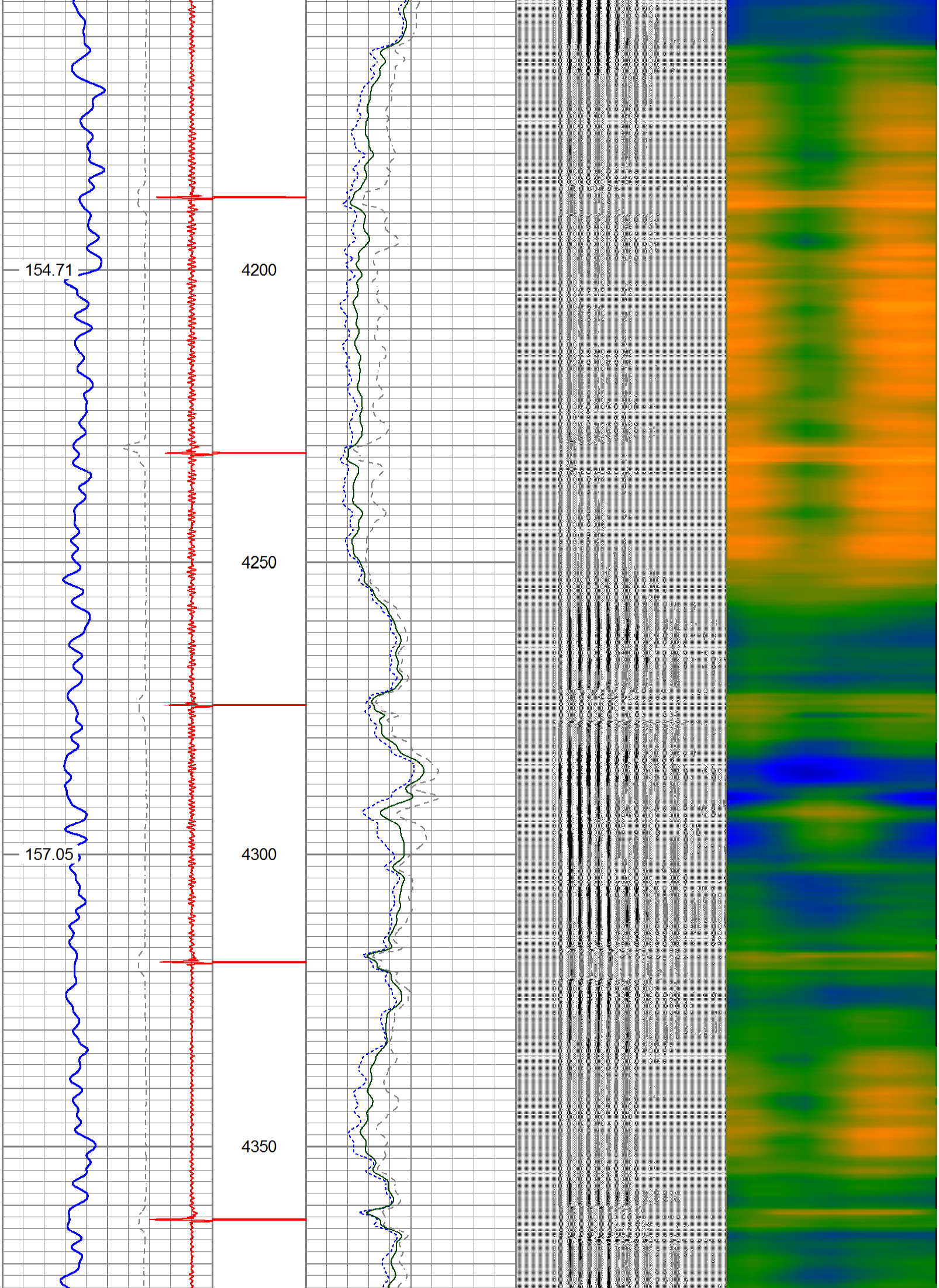
154.71
4200
4250
157.05
4300
4350

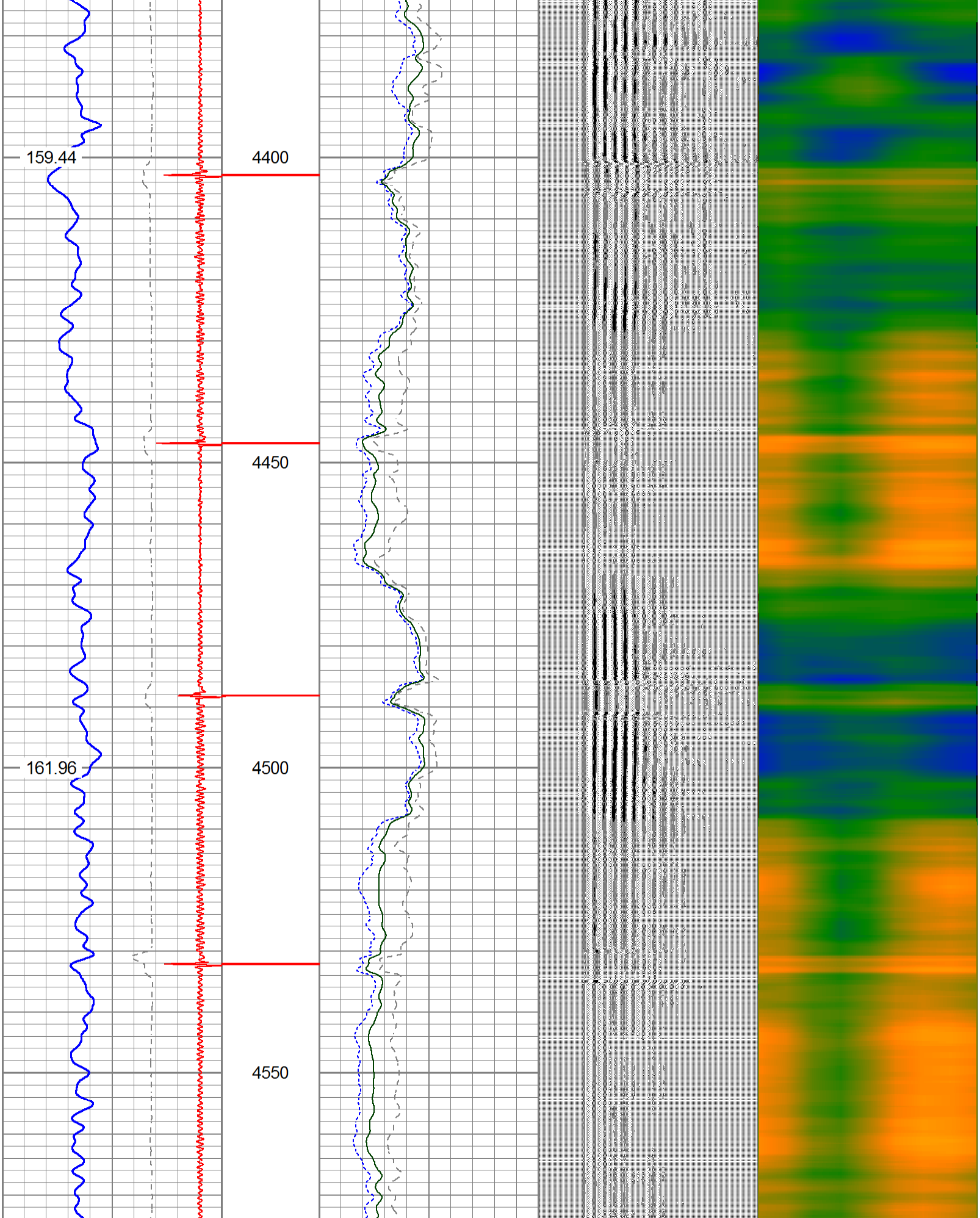
159.44
4400
4450
161.96
4500
4550

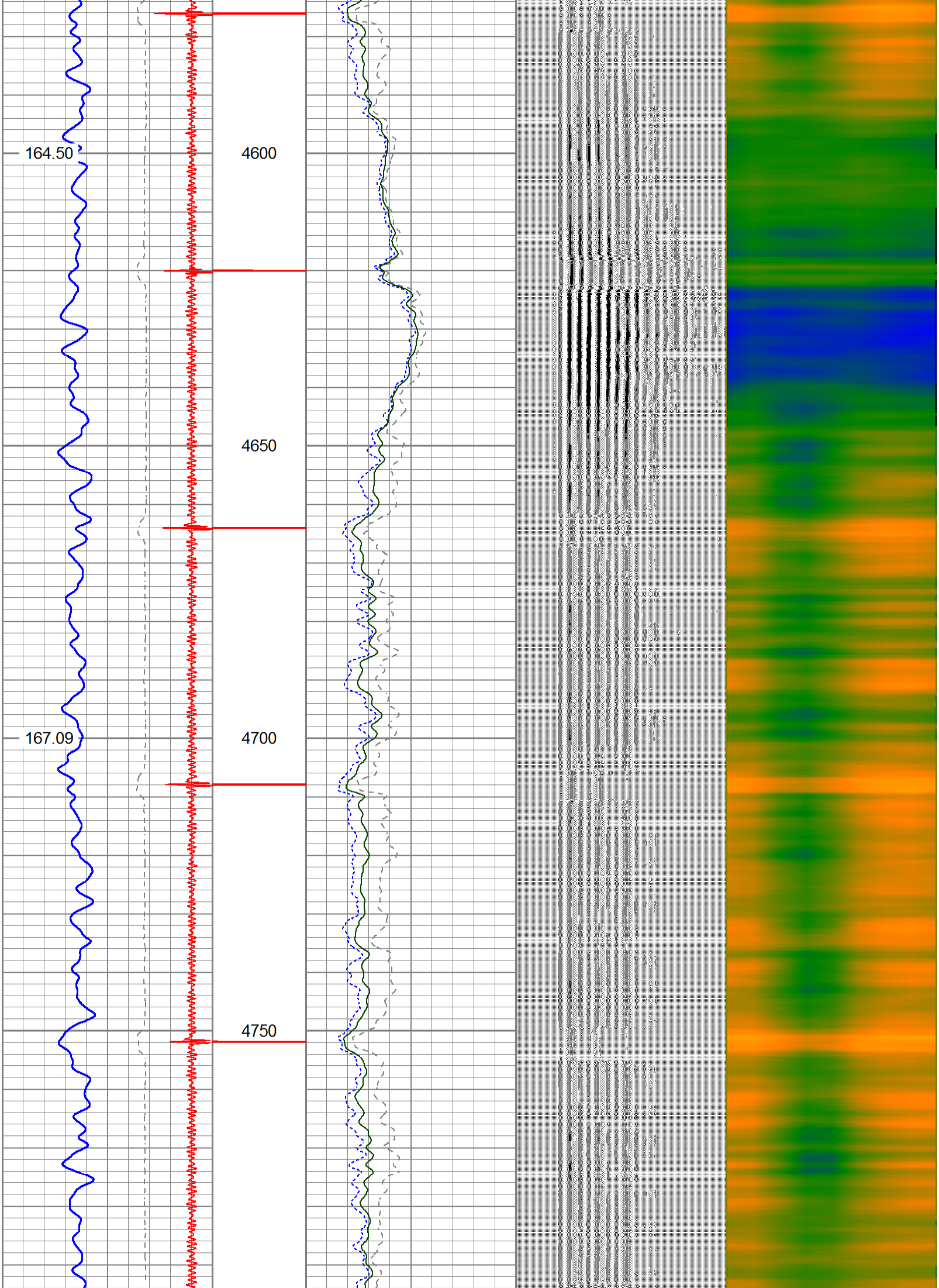
164.50
4600
4650
167.09
4700
4750

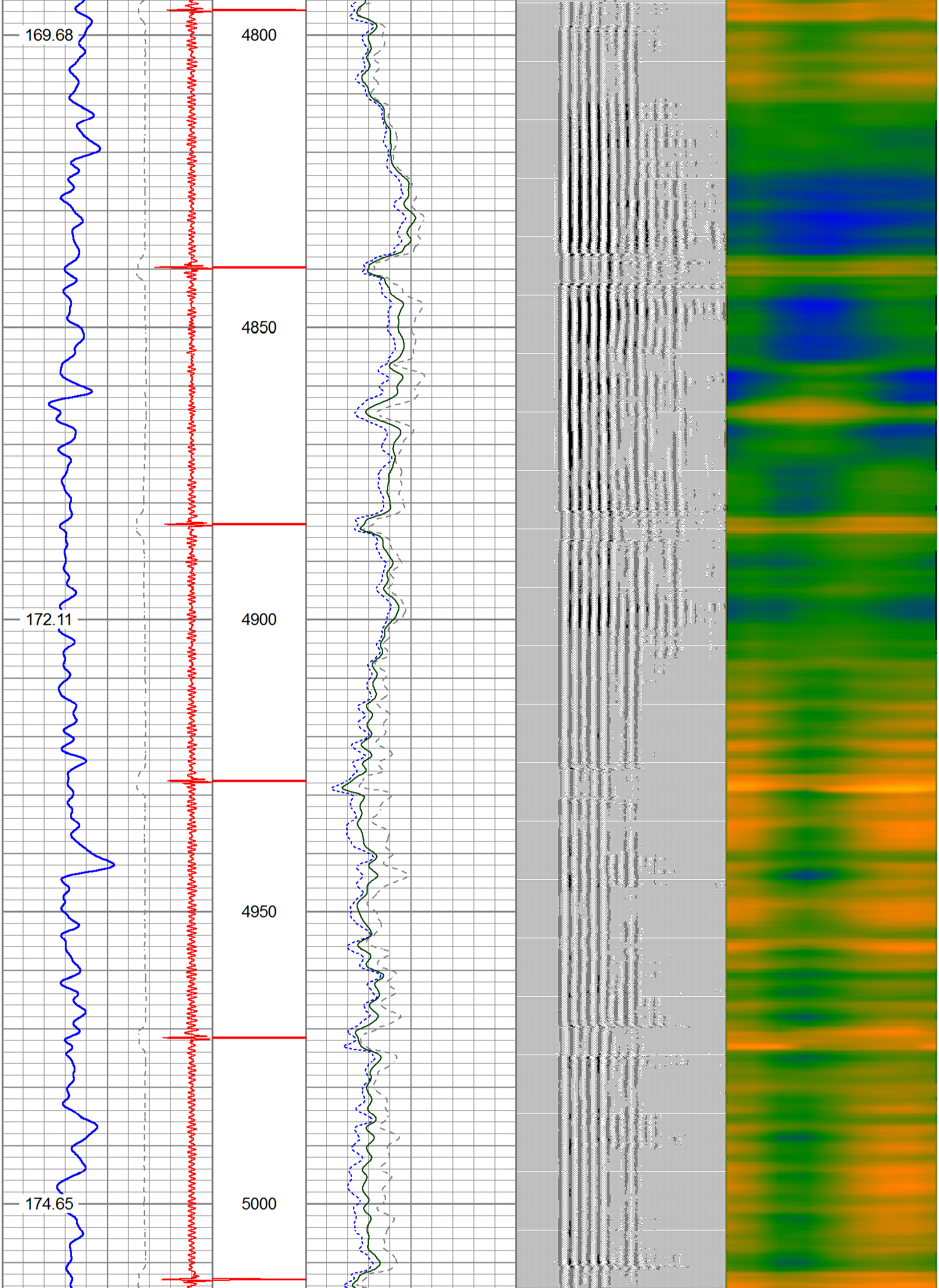
169.68
4800
4850
172.11
4900
4950
174.65
5000

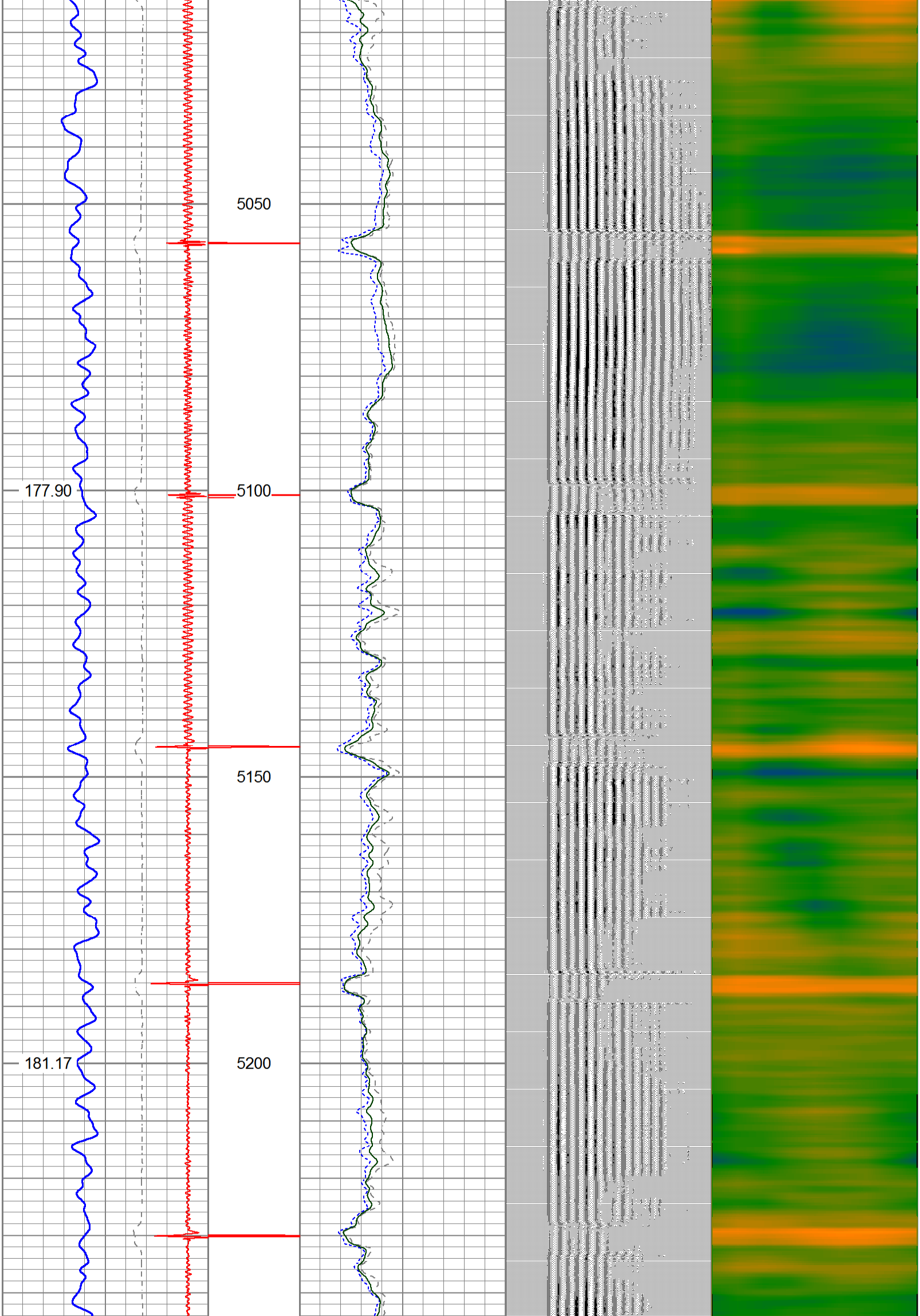
5050
177.90
5100
5150
181.17
5200

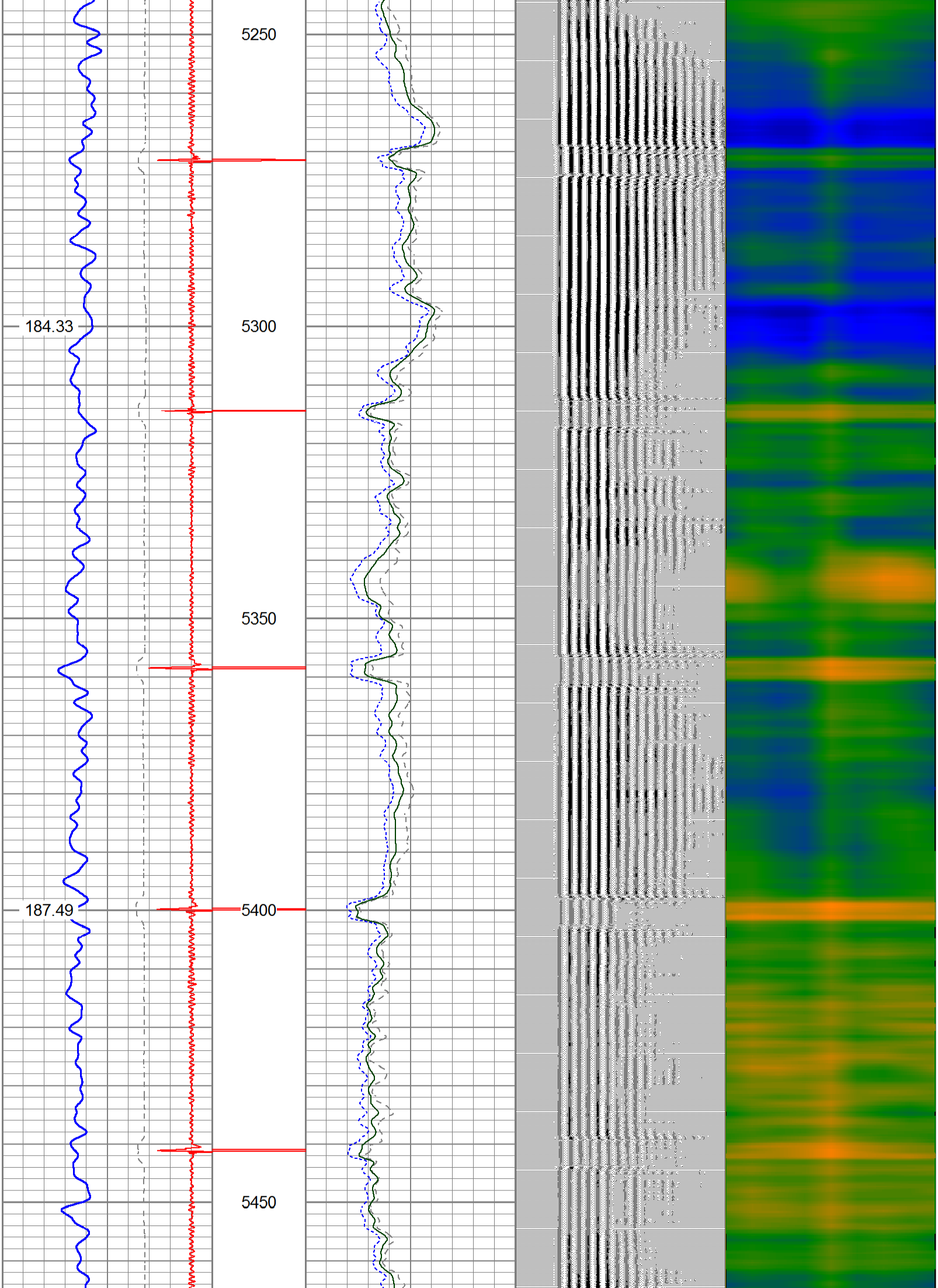
5250
184.33
5300
5350
187.49
5400
5450

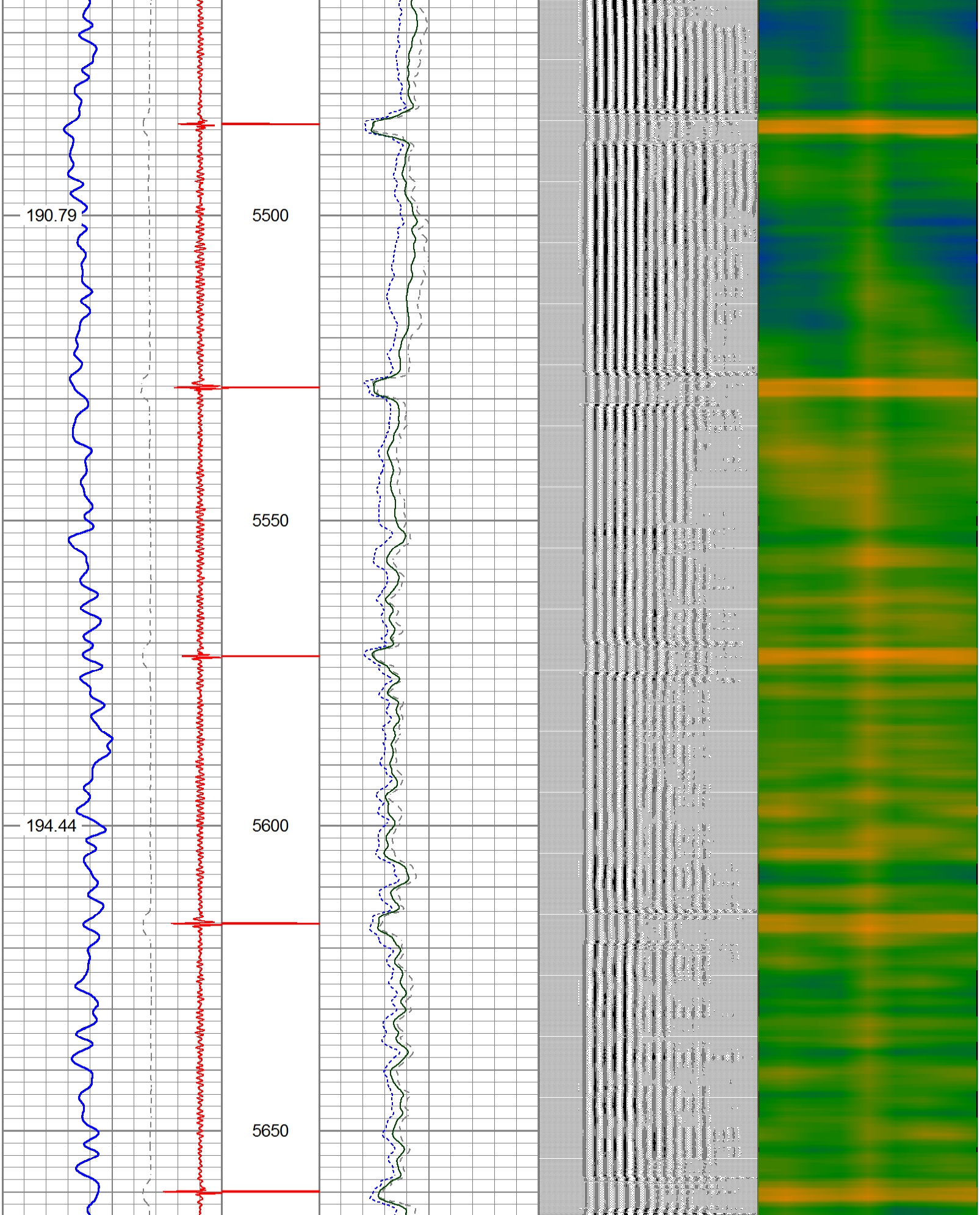
190.79
194.44
5500
5550
5600
5650

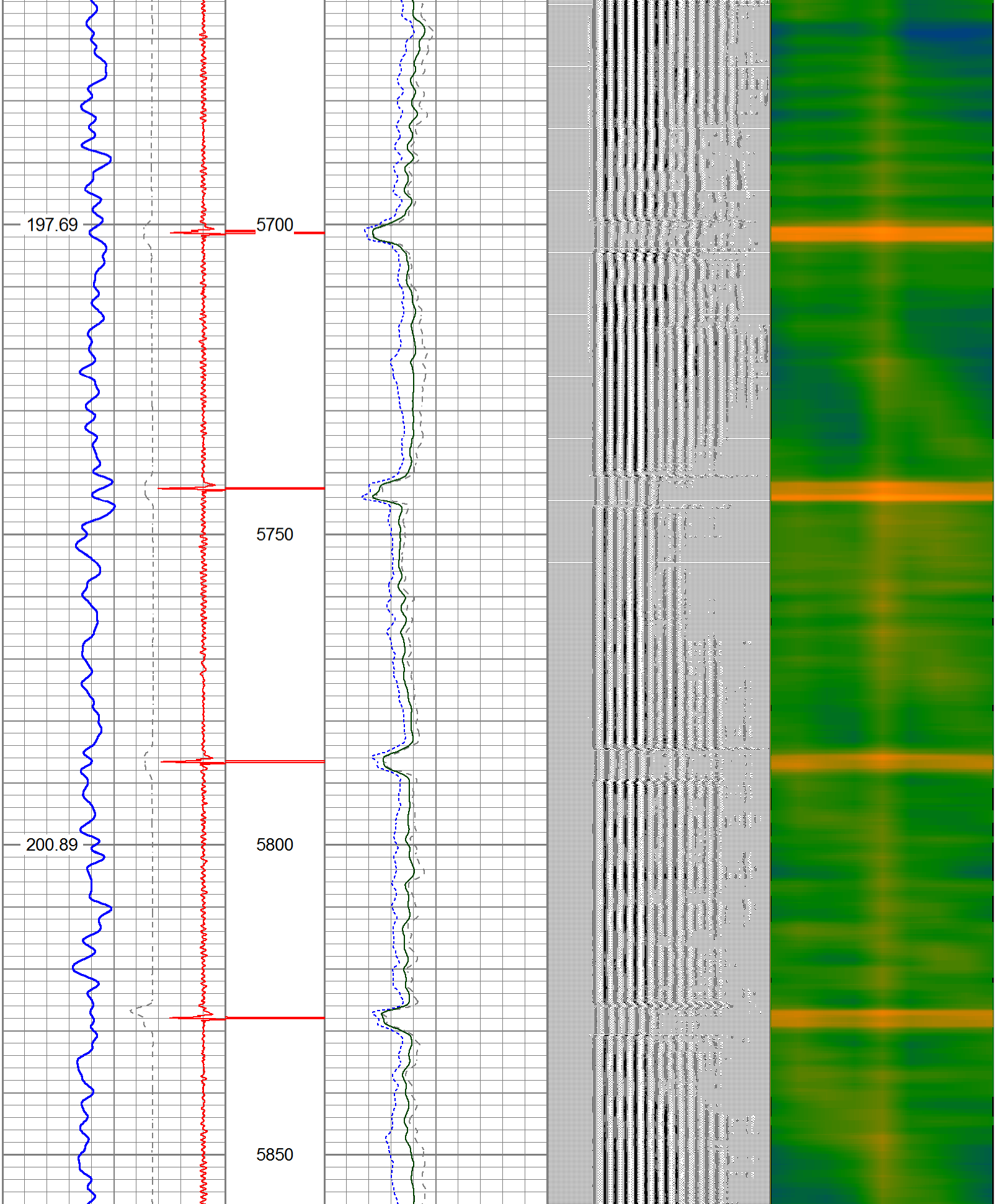
197.69
5700
5750
200.89
5800
5850

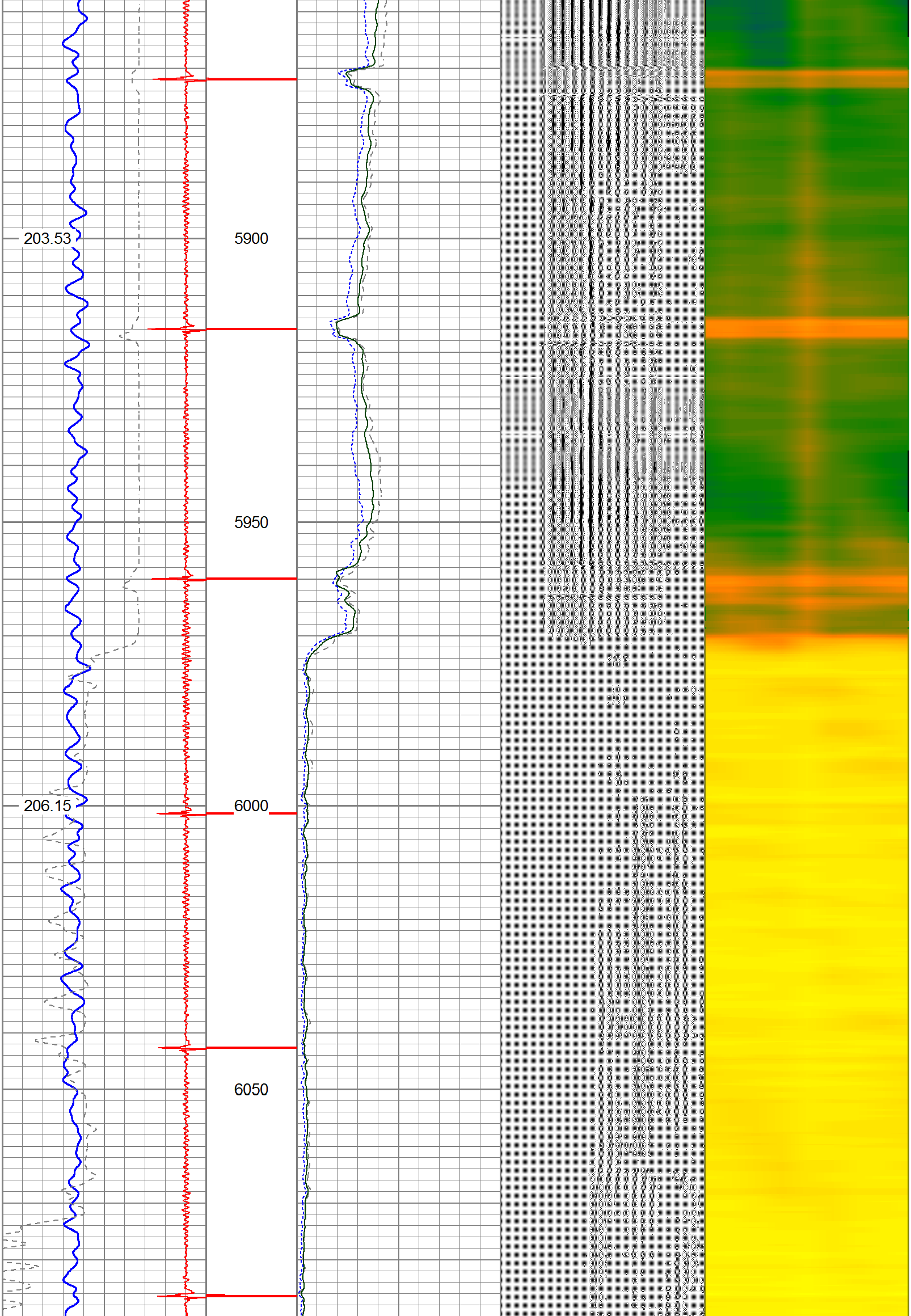
203.53
5900
5950
206.15
6000
6050

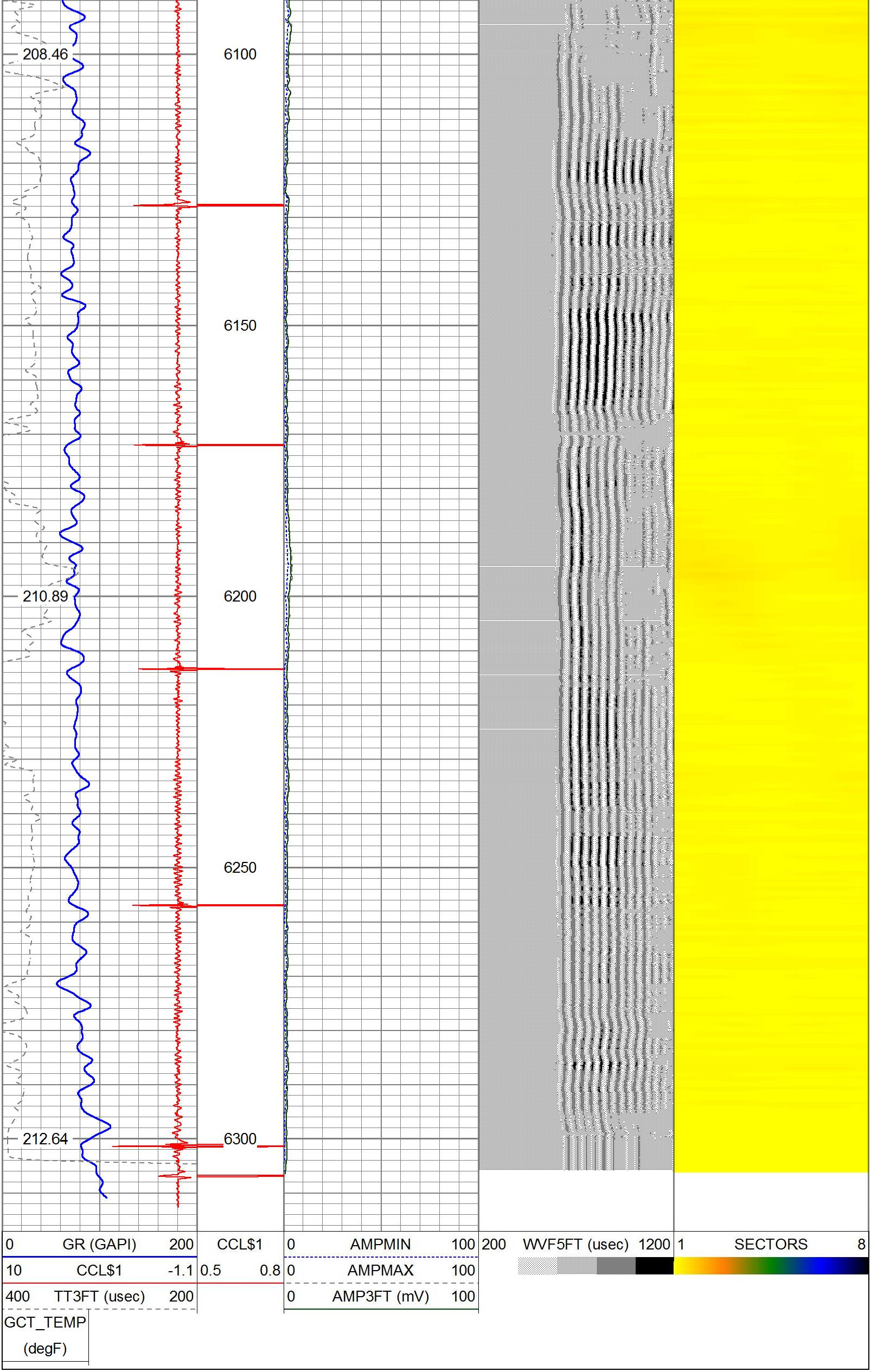
208.46
6100
6150
210.89
6200
6250
212.64
6300
0 GR (GAPI) 200
10 CCL$1 -1.1
400 TT3FT (usec) 200
GCT_TEMP (degF)
CCL$1
0.5 0.8
0 AMPMIN 100
0 AMPMAX 100
0 AMP3FT (mV) 100
200 WVF5FT (usec) 1200
1 SECTORS 8