

# Final Reclamation Inspection

August 4th, 2022

Operator: PDC ENERGY INC - 69175

Location ID: 330601

Inspection Document #: 701900549

SWNW Section 29 T6N R64W

Corey McDonough  
Reclamation Contractor, COGCC

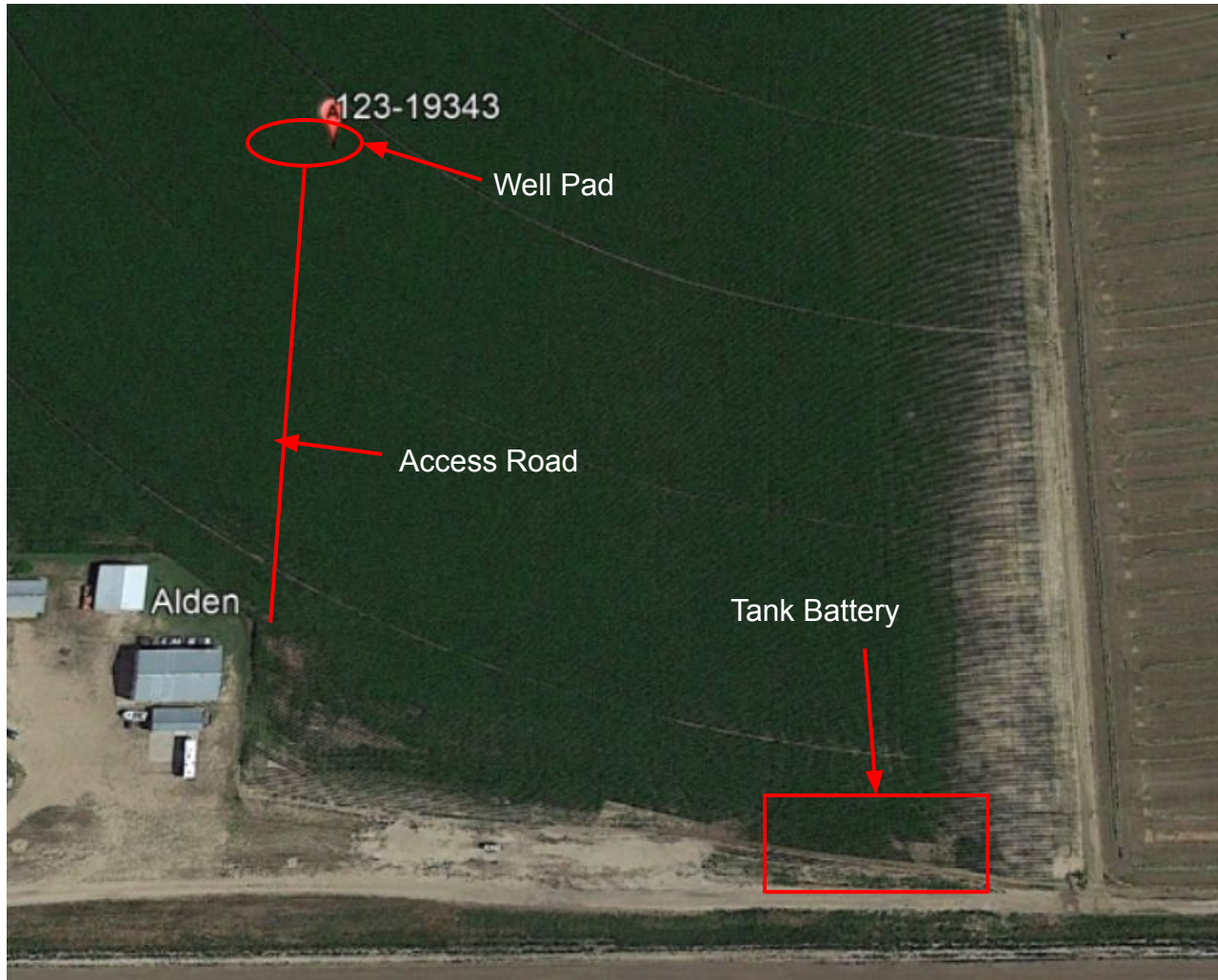


**COLORADO**

**Oil & Gas Conservation  
Commission**

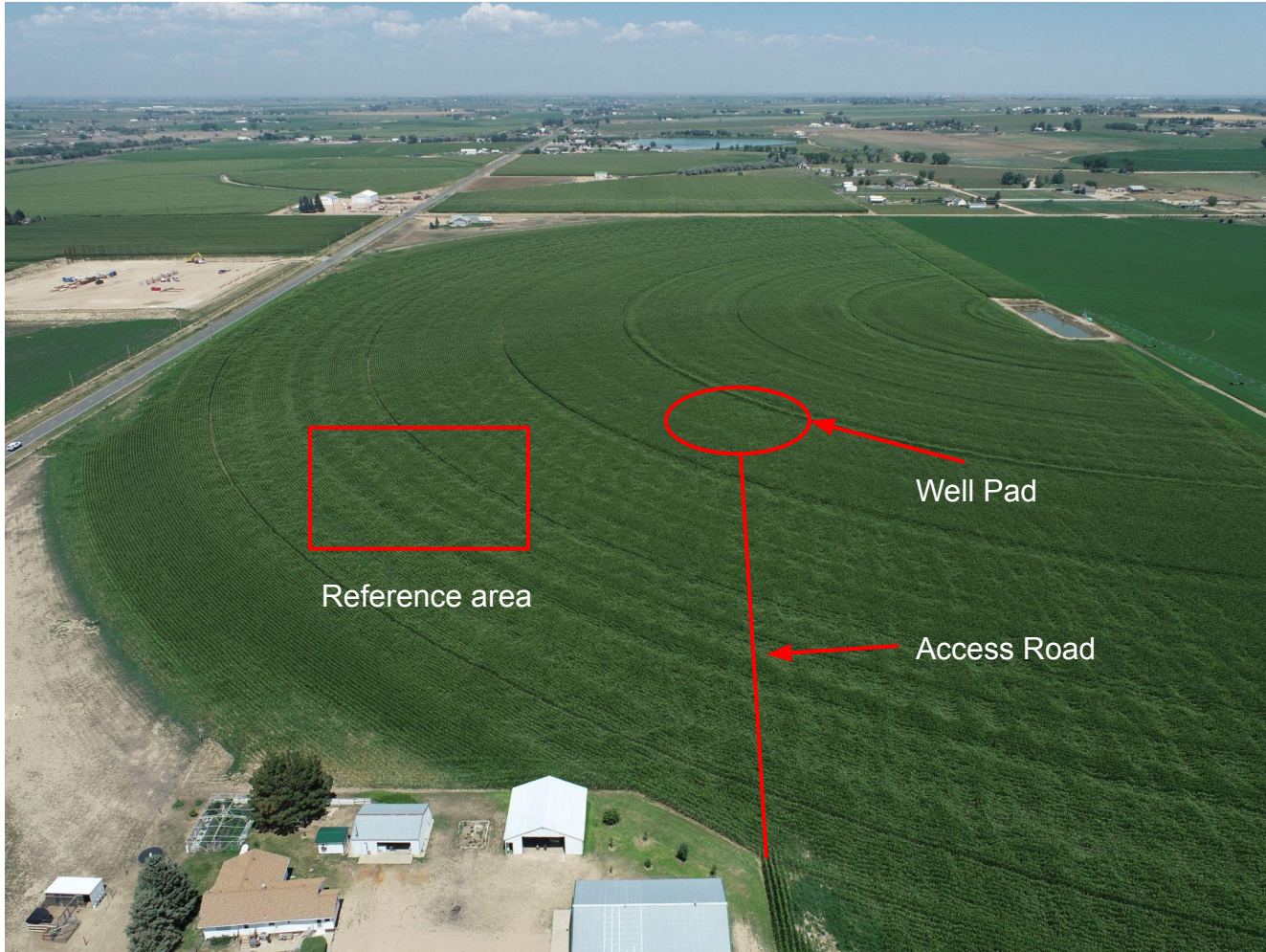
Department of Natural Resources

Inspection Photos  
Location Name: Andy 29-2  
Location ID: 330601



**Photo 1.** 2021 aerial imagery of the well pad, access road and tank battery.

Inspection Photos  
Location Name: Andy 29-2  
Location ID: 330601




**Photo 2.** Overview photo of the well pad, access road and reference area taken from the southern edge facing north using a drone. Note: well pad and access road appears consistent with adjacent reference area.





**Photo 3.** Overview photo of the tank battery and reference area taken from directly above the tank battery using a drone. Note: tank battery shows stunted crop growth and is not consistent with the adjacent crop reference area.





**Photo 4.** Plant elevation model overview photo of the tank battery taken using a drone during the inspection. Note: stunted crop growth in eastern portion of the tank battery indicated by white arrow.

Inspection Photos  
Location Name: Andy 29-2  
Location ID: 330601



**Photo 5.** Overview photo of the tank battery taken at ground level from the southern edge facing north. Photo shows stunted crop growth at the tank battery location.