

Final Reclamation Inspection

August 1st, 2022

Operator: PDC ENERGY INC - 69175

Location ID: 323641

Inspection Document #: 701900478

NWNE Section 28 T4N R67W

Corey McDonough
Reclamation Contractor, COGCC



COLORADO

**Oil & Gas Conservation
Commission**

Department of Natural Resources

Inspection Photos
Location Name: McCarty 28-6
Location ID: 323641

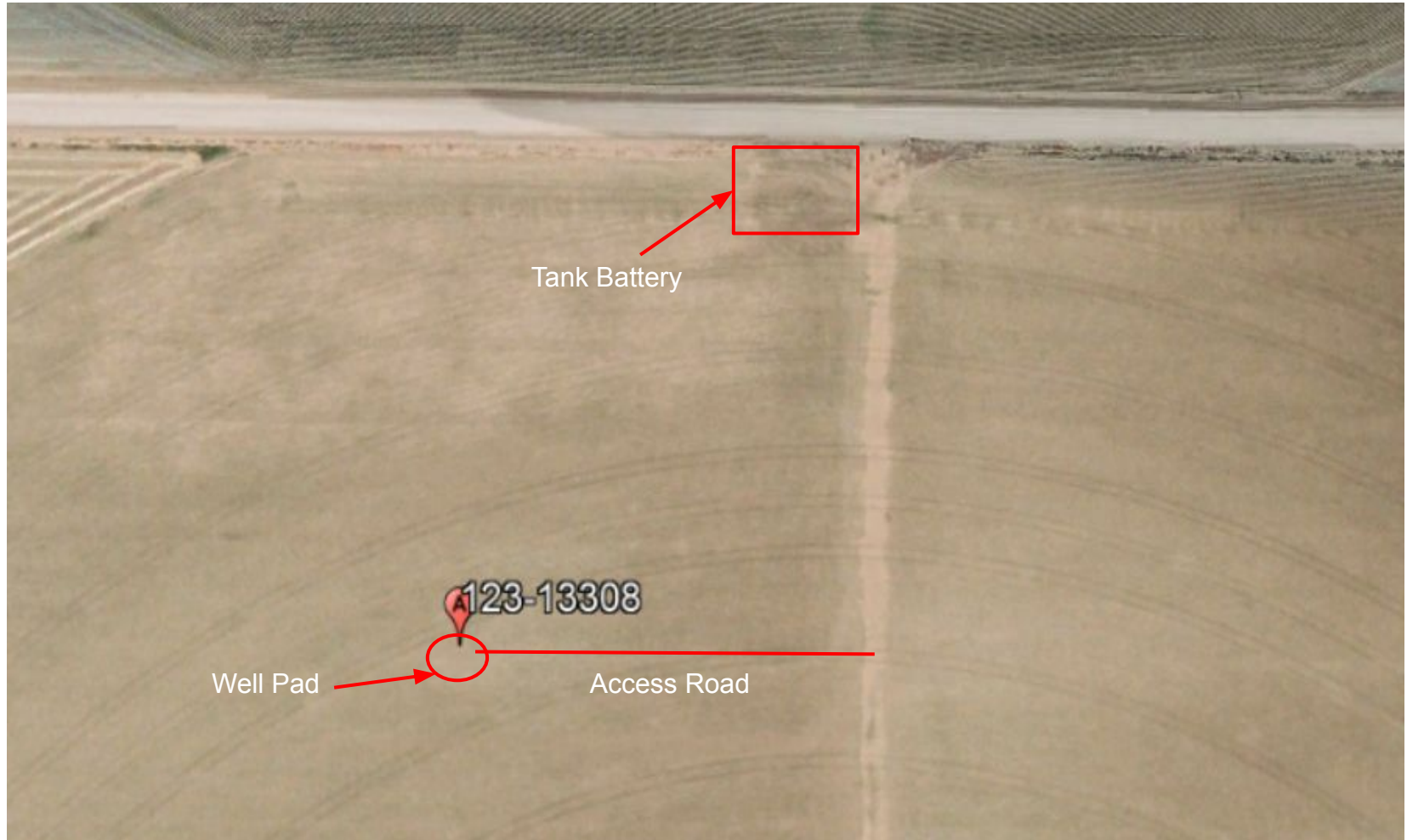


Photo 1. 2021 aerial imagery of the well pad, access road and tank battery.

Inspection Photos
Location Name: McCarty 28-6
Location ID: 323641




Photo 2. Overview photo of the well pad, access road, tank battery and reference area taken with a drone. Note: well pad and access road appear consistent with the adjacent reference area. Well pad falls within a crop field with kochia interspersed.

Inspection Photos
Location Name: McCarty 28-6
Location ID: 323641



Photo 3. Overview photo of well pad crop field.

Inspection Photos
Location Name: McCarty 28-6
Location ID: 323641




Photo 4. Overview photo of the tank battery and reference areas taken with a drone from northern edge facing south. Note: eastern edge of the tank battery has been planted with corn while the western edge is dominated by kochia. Corn section of tank battery appears stunted and kochia on western edge appears to be at a higher density than adjacent field.

Inspection Photos
Location Name: McCarty 28-6
Location ID: 323641



Photo 5. Photo of the access point and culvert located at the northern edge of the tank battery. Access and culvert fall under variance doc #220200025.