

## PLUGGING RECORD

RECEIVED  
DEC - 8 1965  
OIL & GAS  
CONSERVATION COMMISSION




Within thirty (30) days after the plugging of any well, the owner or operator thereof shall file this form in duplicate for wells on Patented or Federal lands, and in triplicate for wells on State lands, give a detailed account of the manner in which the abandonment or plugging work was carried out, including the nature and quantities of materials used in plugging and the location and extent (by depths) of the plugs of different materials; records of the amount, size and location (by depths) of casings and junk left in the well; and a detailed statement of the volume and weight of mud fluid used.

Operator Bander & Couch Field Wildcat X  
Lease Name Warnecke 1-A Well No. 1-A County Logan  
Location SE SW Section 30 Township 9 N Range 54 W Meridian 6th  
(Quarter Quarter)  
660 feet from S Section line and 2025 feet from W Section Line  
N or S E or W

TOTAL DEPTH 5391 DATE OF PLUGGING 11-24-65 ✓

10 sacks cement spotted in bottom of surface casing and 5 sacks in top.

Location checked on 12/1/66  
P & A OK, Jim

DVR	
WRS	
HHM	
JAM	
FJP	
JJD	
FILE	

**Approved:**

Date DEC 7 1965

Director

Company Bander & Couch Date 12-2-65

Address Abilene, Texas Phone No. OR 3-8122

By J. H. Sander Title \_\_\_\_\_  
(Signature)

(Signature)