






Notes: Additional samples may be collected from around other equipment, including pump jacks, ASTs, and meter houses. Samples will also be collected from each flowline segment.

Legend

-  Tank Battery
-  Shut-In Oil & Gas Well
-  Proposed Soil Sample



Mapping by: E. Millar, 8/24/2022
Coordinate System:
NAD 1983 UTM Zone 13 N

Figure 1
Box Elder K #2 & Box Elder K Battery
Proposed Sampling Map
Colorado Oil & Gas
Conservation Commission